









Public Information
 Salmon August Complex
 CA-KNF-006081
 09/18/2017
 65,885 acres
 as of 09/17/2017, 2131 Hrs



-  Completed Line
-  Uncontrolled Fire Edge
-  Fire Area (IR)
-  Forest Closure Area
-  Highway 3
-  Transportation routes
-  Pacific Crest Trail (PCT)
-  Cities

0 5 10
 Miles

UTM 11N, NAD83
 HTR
 9/17/2017, 2130 hrs
 pio_11x17_port_20170917_SalmonAugust_CAKNF0681