

Transportation

Salmon August Complex











CA-KNF-006081

09/27/2017

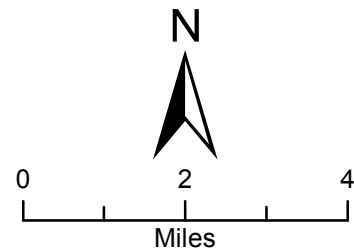
65,875 acres

as of 9/25/2017, 0041 Hrs



-  Camp
-  Drop Point
-  Gate
-  Helibase
-  Incident Command Post
-  Mobile Weather Unit
-  Repeater
-  Spot Fire
-  Other
-  Division Break

-  State Highway
-  Major Roads
-  Minor Roads
-  Trail
-  Access Trails
-  Pacific Crest Trail (PCT)
-  Wildfire Daily Fire Perimeter



UTM 10N, NAD83

Kerry Gaiz

9/25/2017, 1528 hrs

trans_11x17_land_2017_SalmonAugustComplex_CAKNF006081

