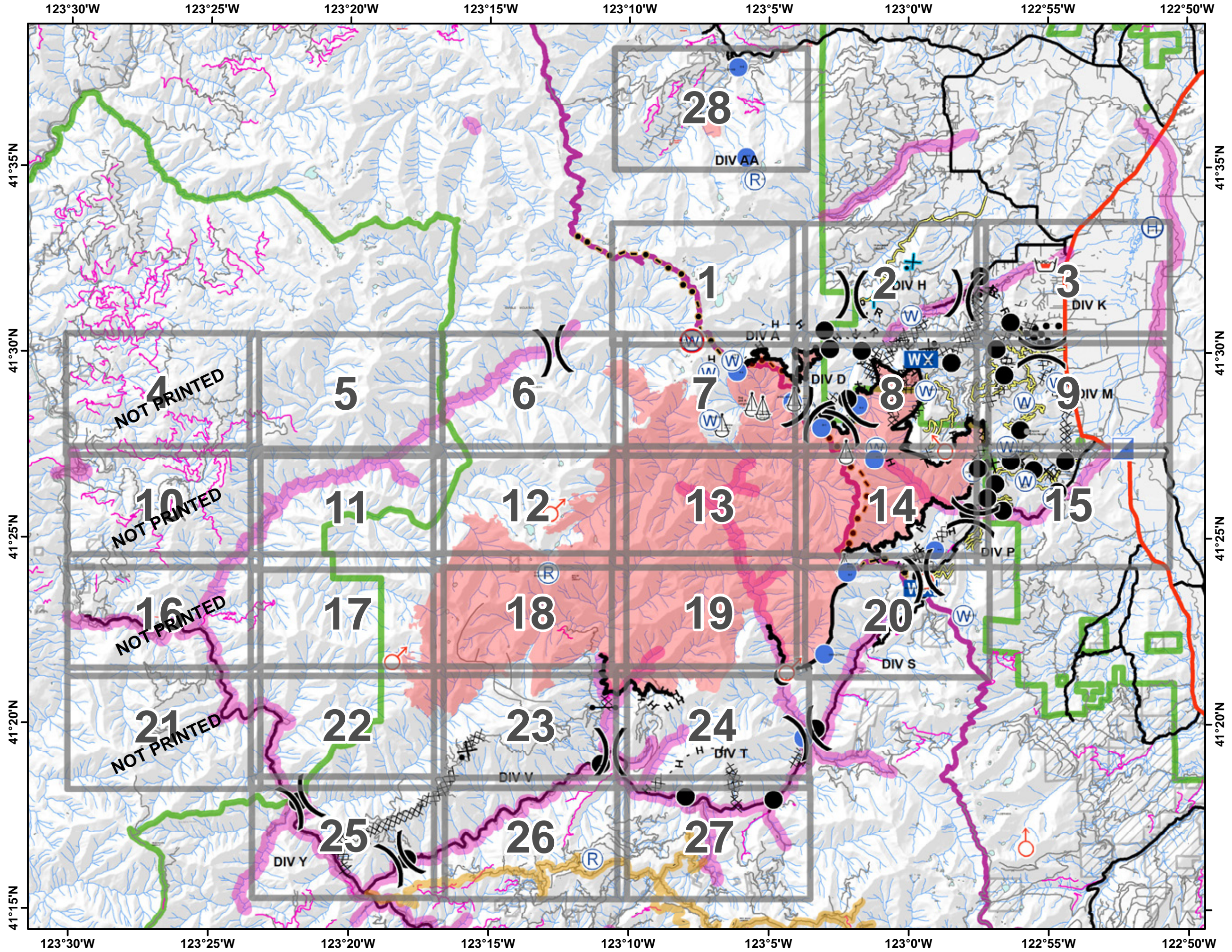
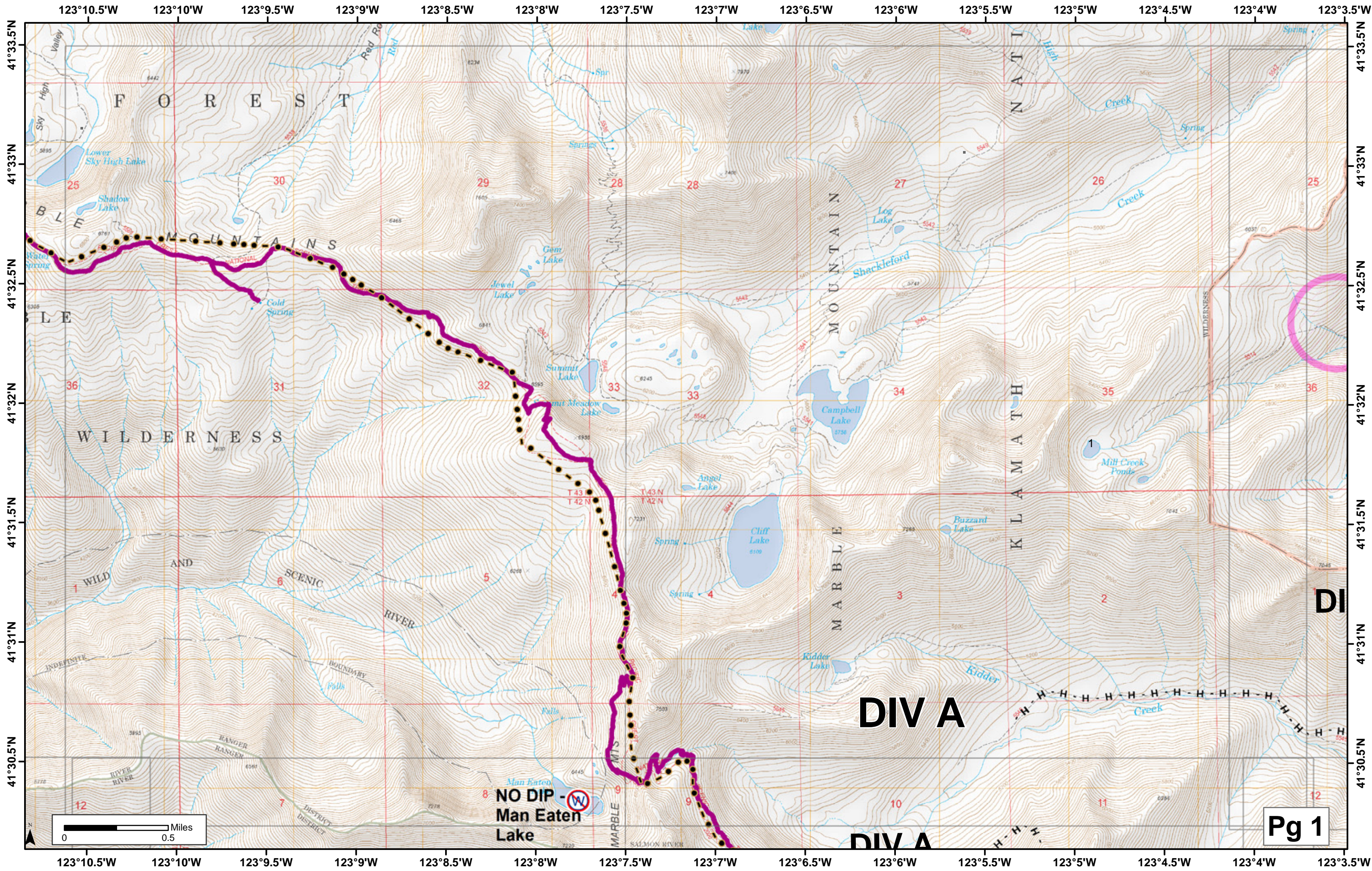


Salmon August Complex
 Klamath National Forest
 September 16, 2017
 65,835 acres
IAP Maps

- | | | | |
|--|---------------------------|--|---|
| | Division Break | | Completed Line |
| | Drop Point | | R - Road as Completed Line |
| | Gate | | Completed Dozer Line |
| | Helibase | | H - Hand Line |
| | Helispot | | Proposed Dozer Line |
| | Incident Command Post | | Wildfire Daily Fire Perimeter |
| | WX Mobile Weather Unit | | Highlighted Geographic Feature |
| | R Repeater | | Improved Road |
| | W Restricted Water Source | | Proposed Dozer Line/Previous Dozer Line |
| | Retardant/Mud Pit | | Contingency Line |
| | Sling Site | | R - Improved Road as Completed Line |
| | Spot Fire | | Pacific Crest Trail (PCT) |
| | W Water Source | | Alternate Egress |
| | Other | | Private Land within Forest Boundary |
| | Mine | | Forest Boundary |
| | | | Watershed Divide |
| | | | Avoidance Area |

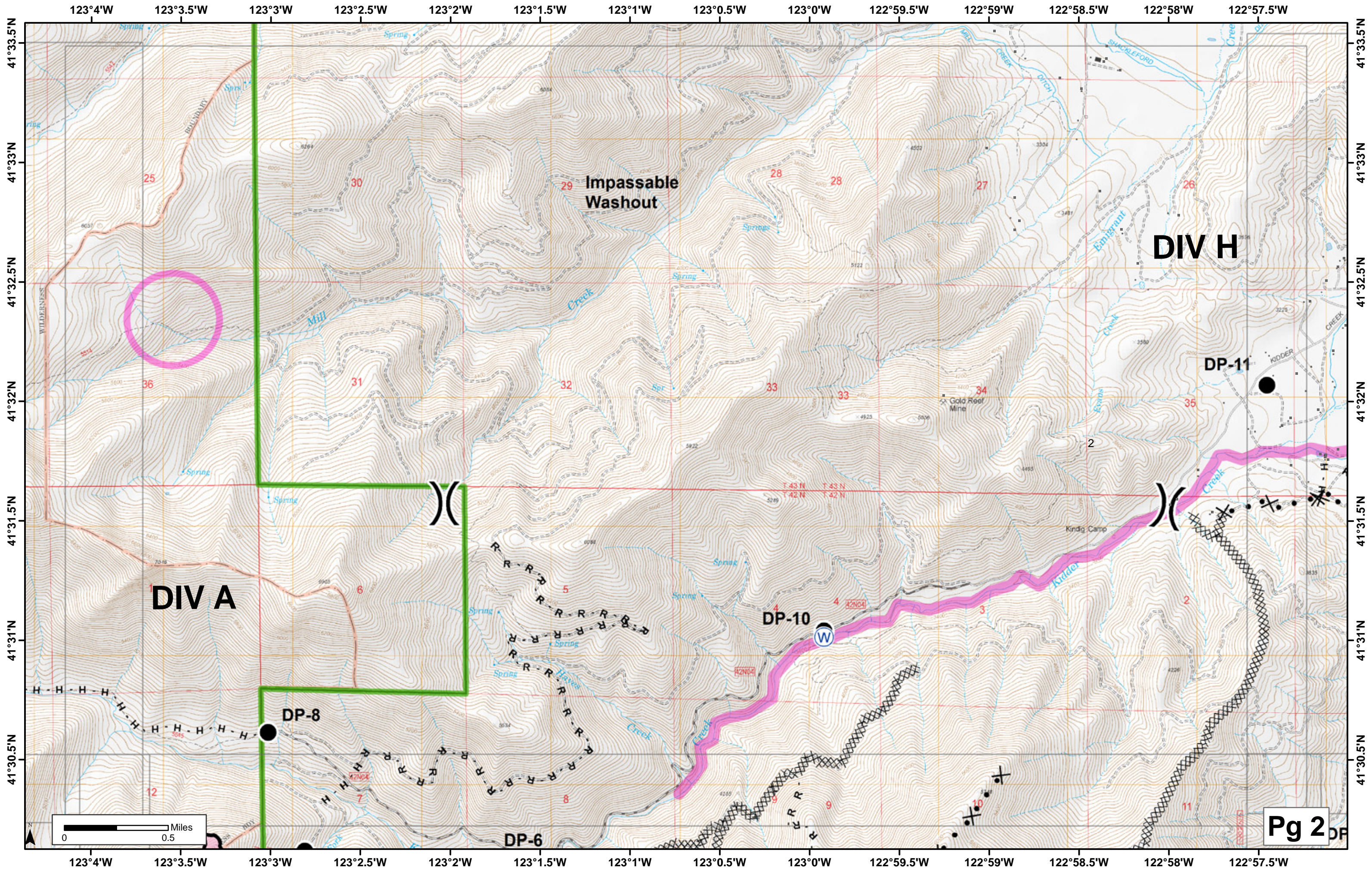




0 0.5 Miles

NO DIP -
Man Eaten
Lake

Pg 1



DIV A

DIV H

Impassable Washout

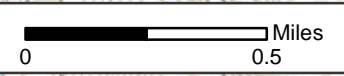
DP-8

DP-10

DP-11

DP-6

Pg 2

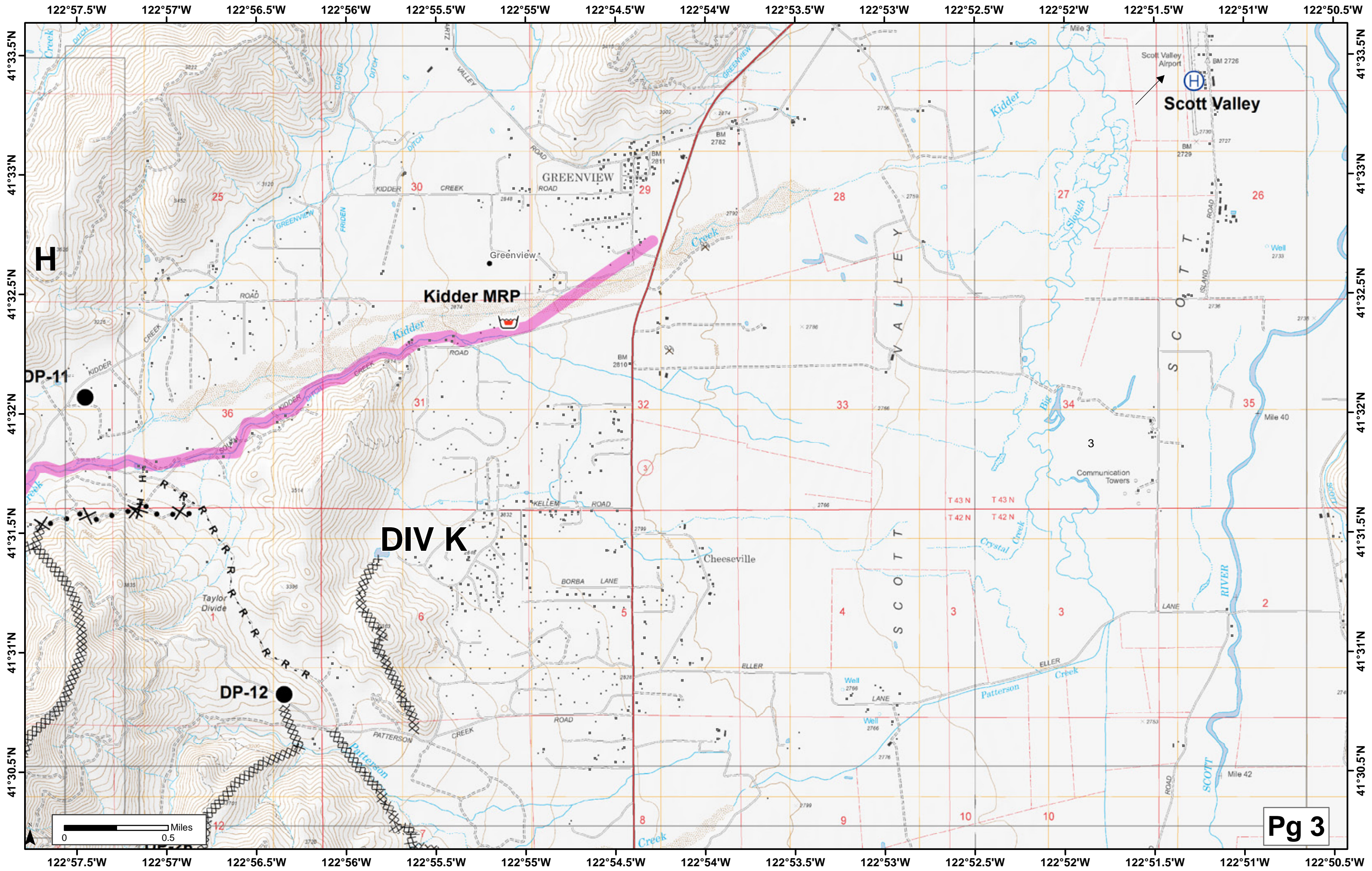


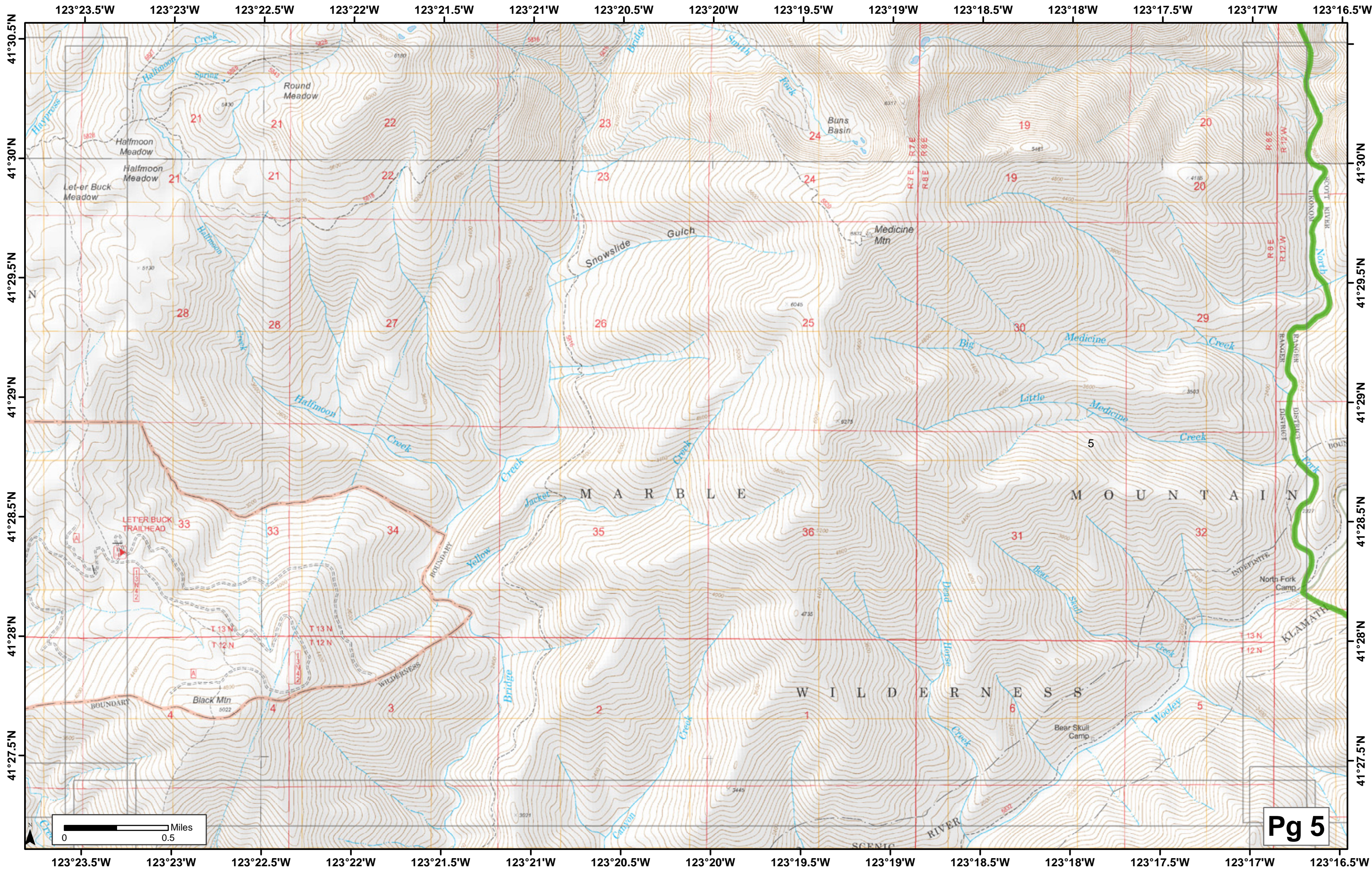
41°33.5'N
41°33'N
41°32.5'N
41°32'N
41°31.5'N
41°31'N
41°30.5'N

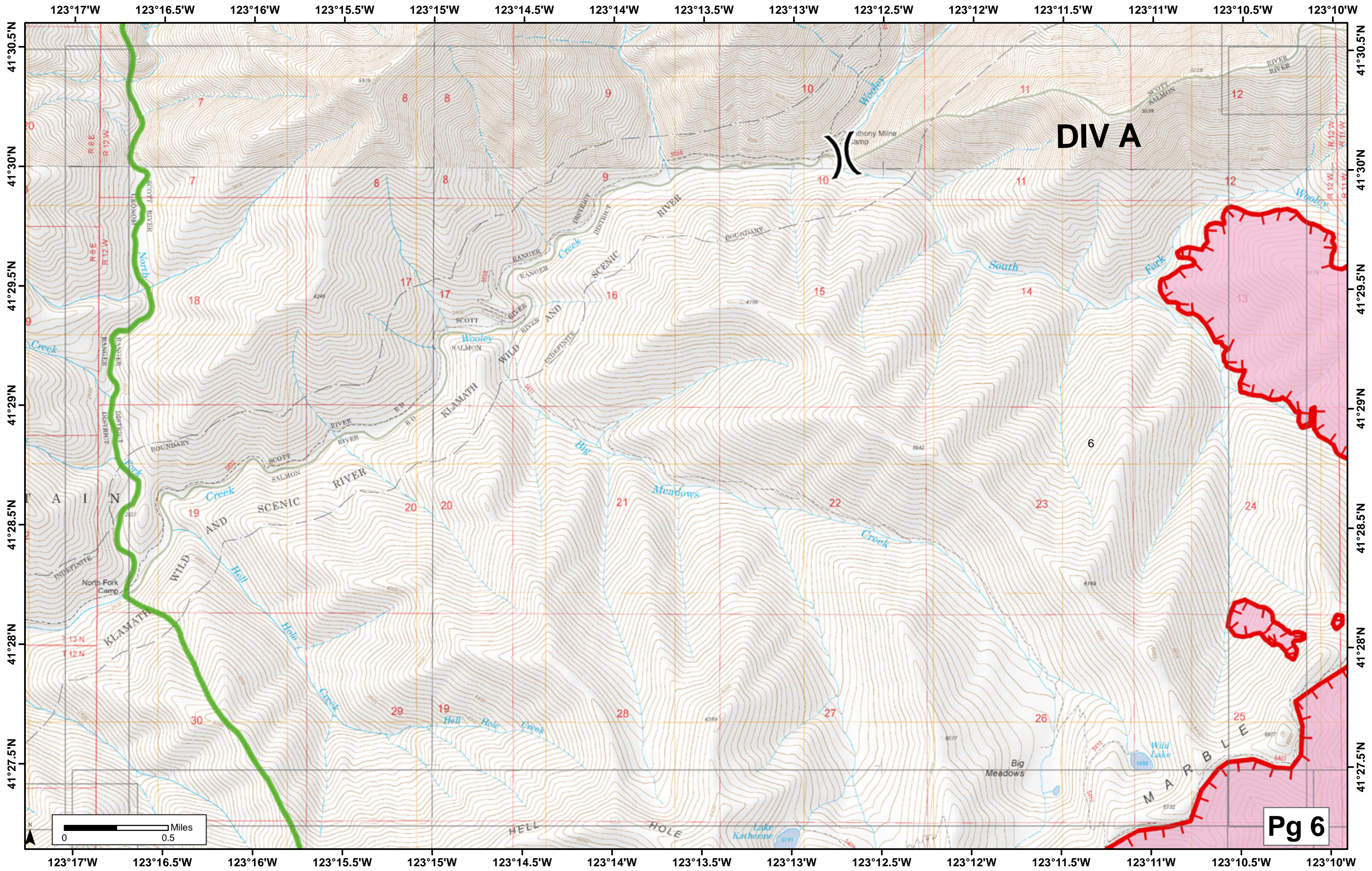
41°33.5'N
41°33'N
41°32.5'N
41°32'N
41°31.5'N
41°31'N
41°30.5'N

123°4'W 123°3.5'W 123°3'W 123°2.5'W 123°2'W 123°1.5'W 123°1'W 123°0.5'W 123°0'W 122°59.5'W 122°59'W 122°58.5'W 122°58'W 122°57.5'W

123°4'W 123°3.5'W 123°3'W 123°2.5'W 123°2'W 123°1.5'W 123°1'W 123°0.5'W 123°0'W 122°59.5'W 122°59'W 122°58.5'W 122°58'W 122°57.5'W



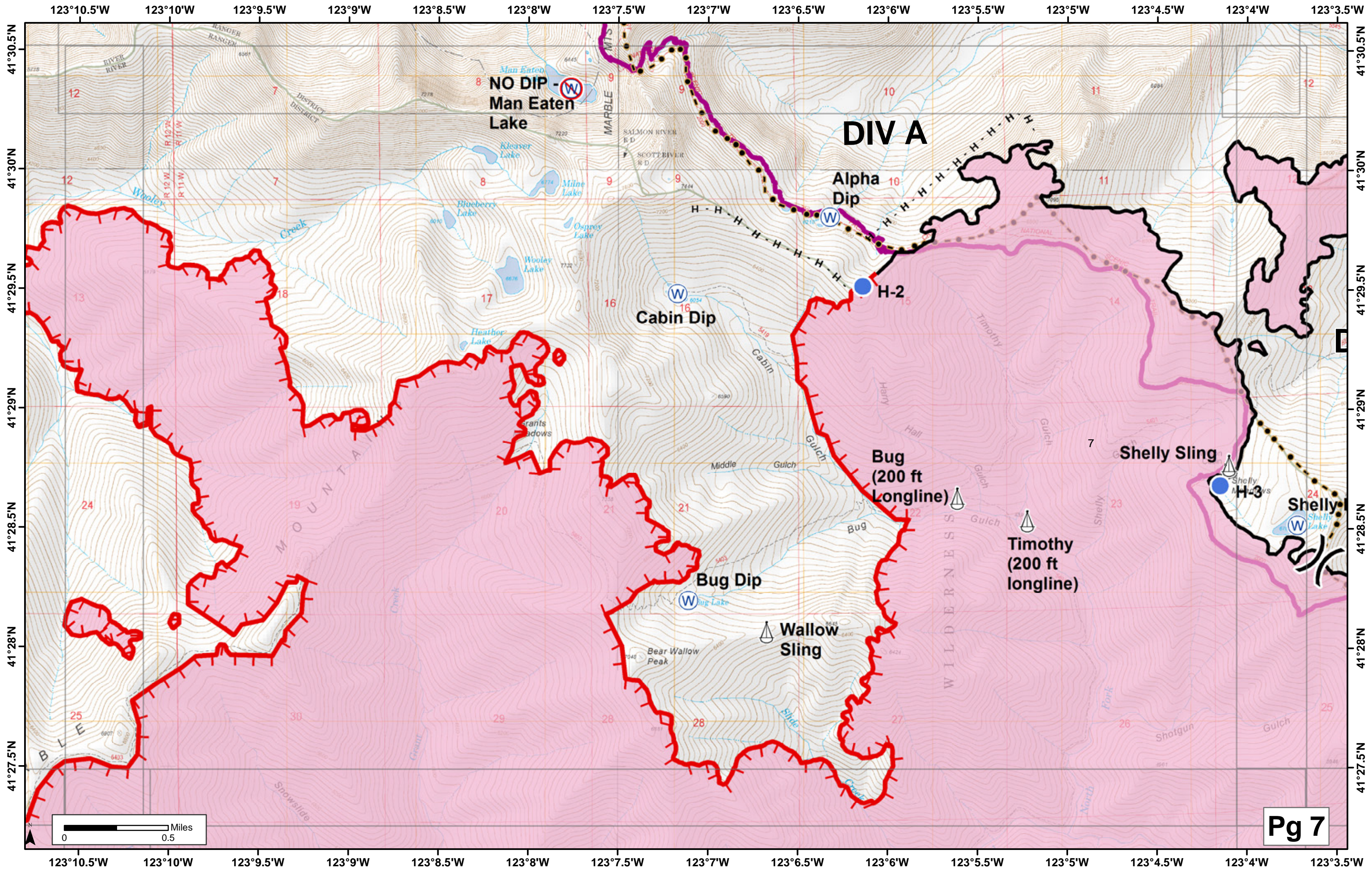




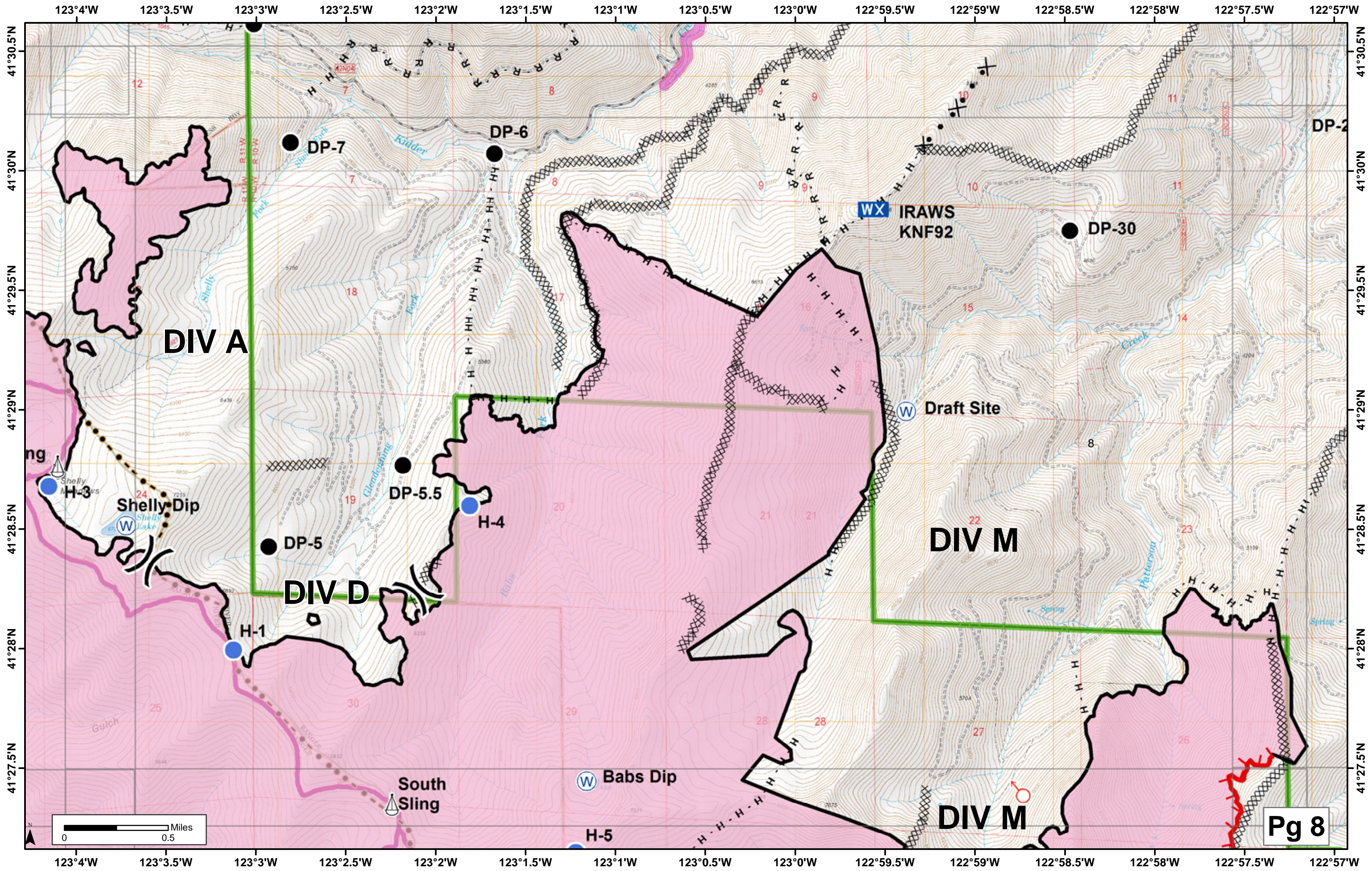
DIV A

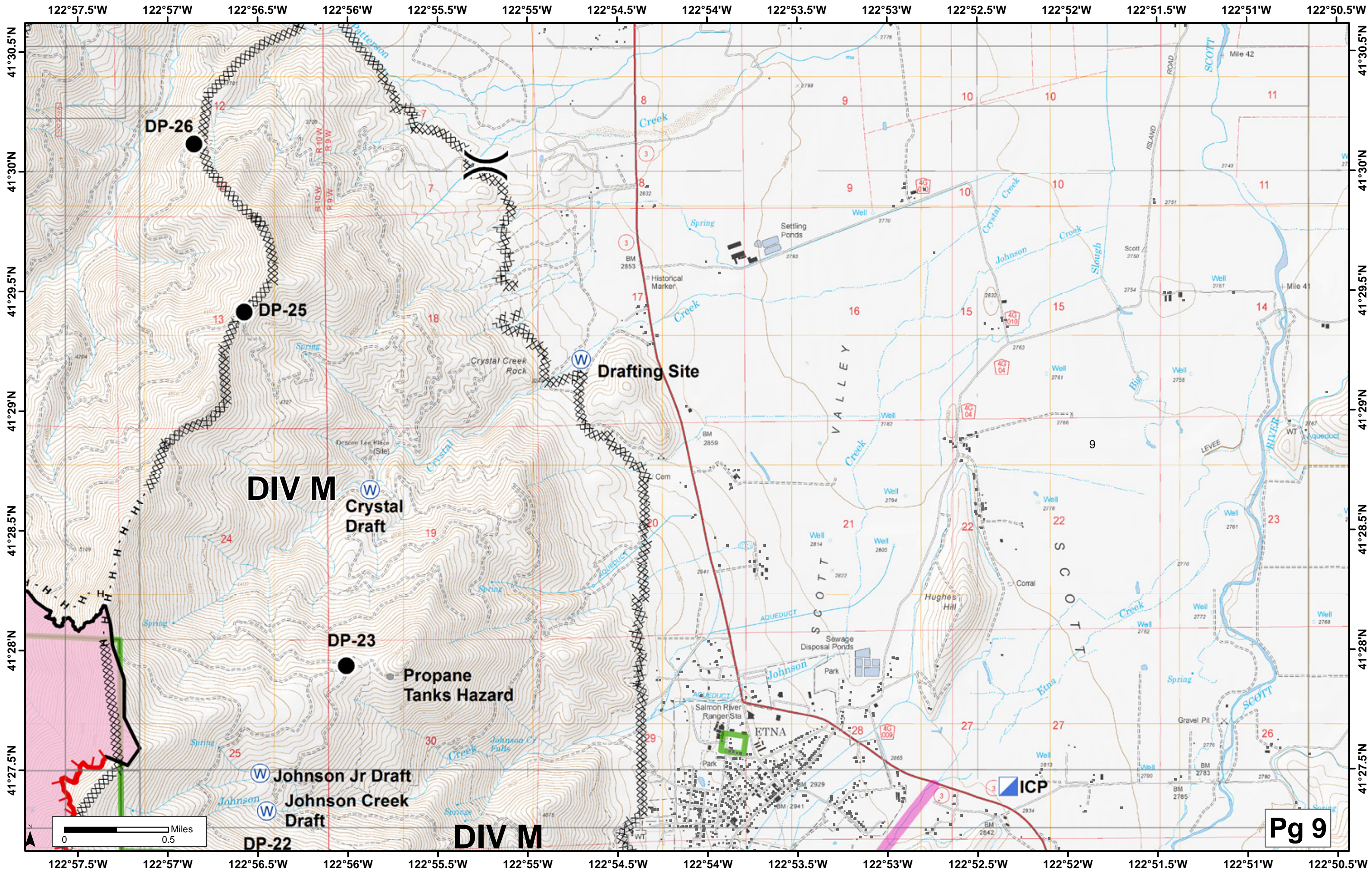
Pg 6





DIV A





DIV M

Drafting Site

Crystal Draft

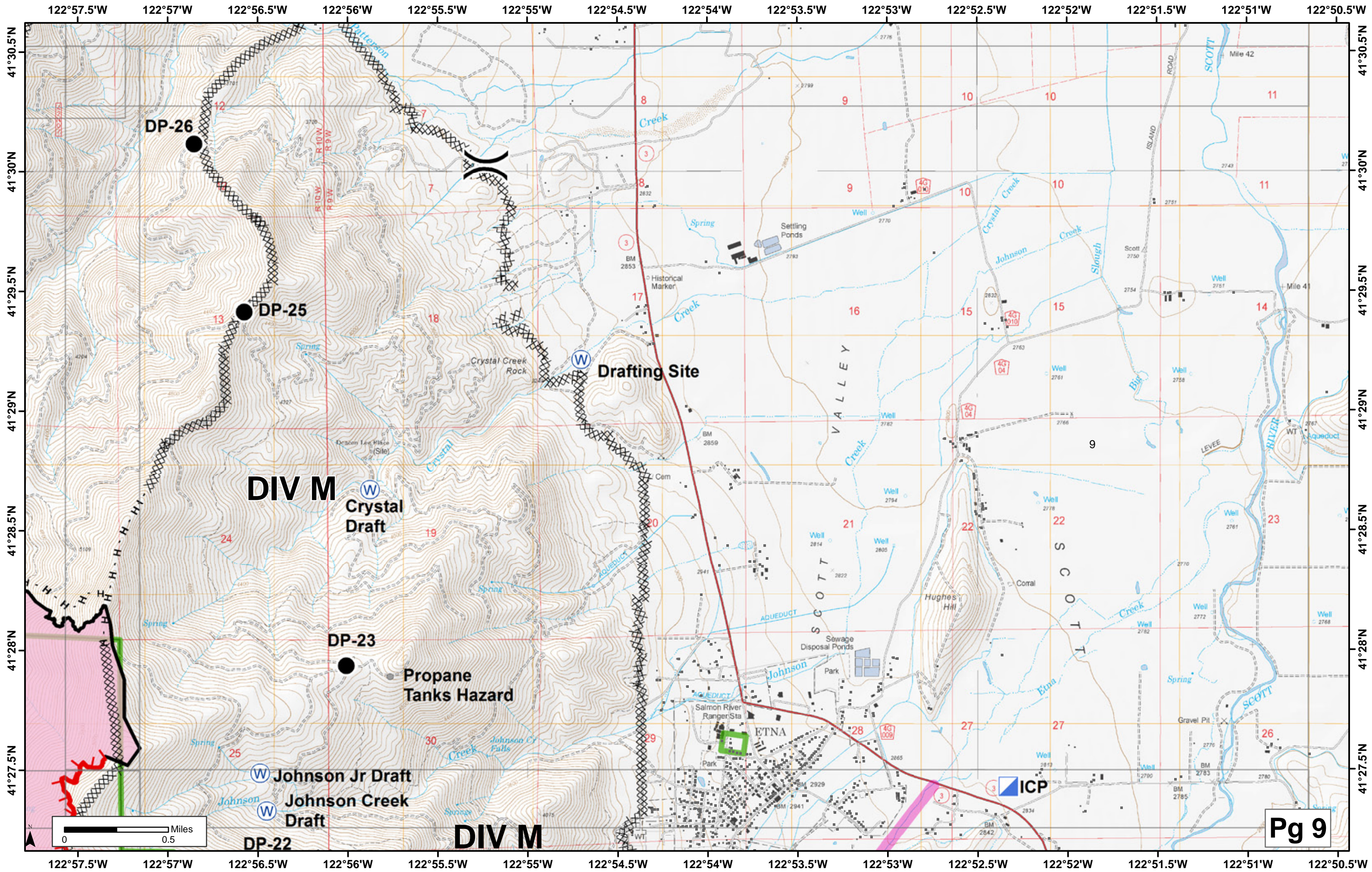
DP-23
Propane Tanks Hazard

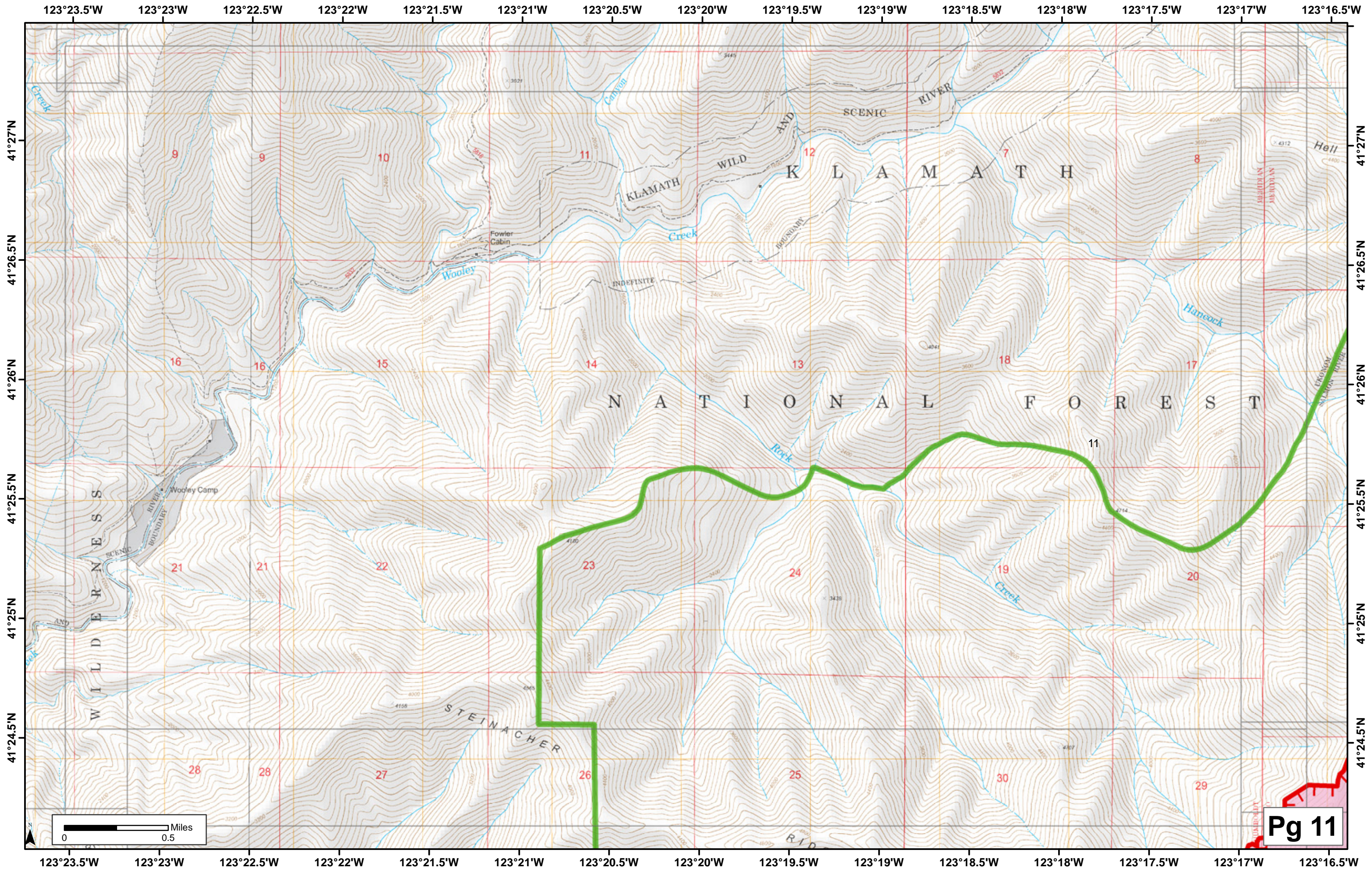
Johnson Jr Draft
Johnson Creek Draft

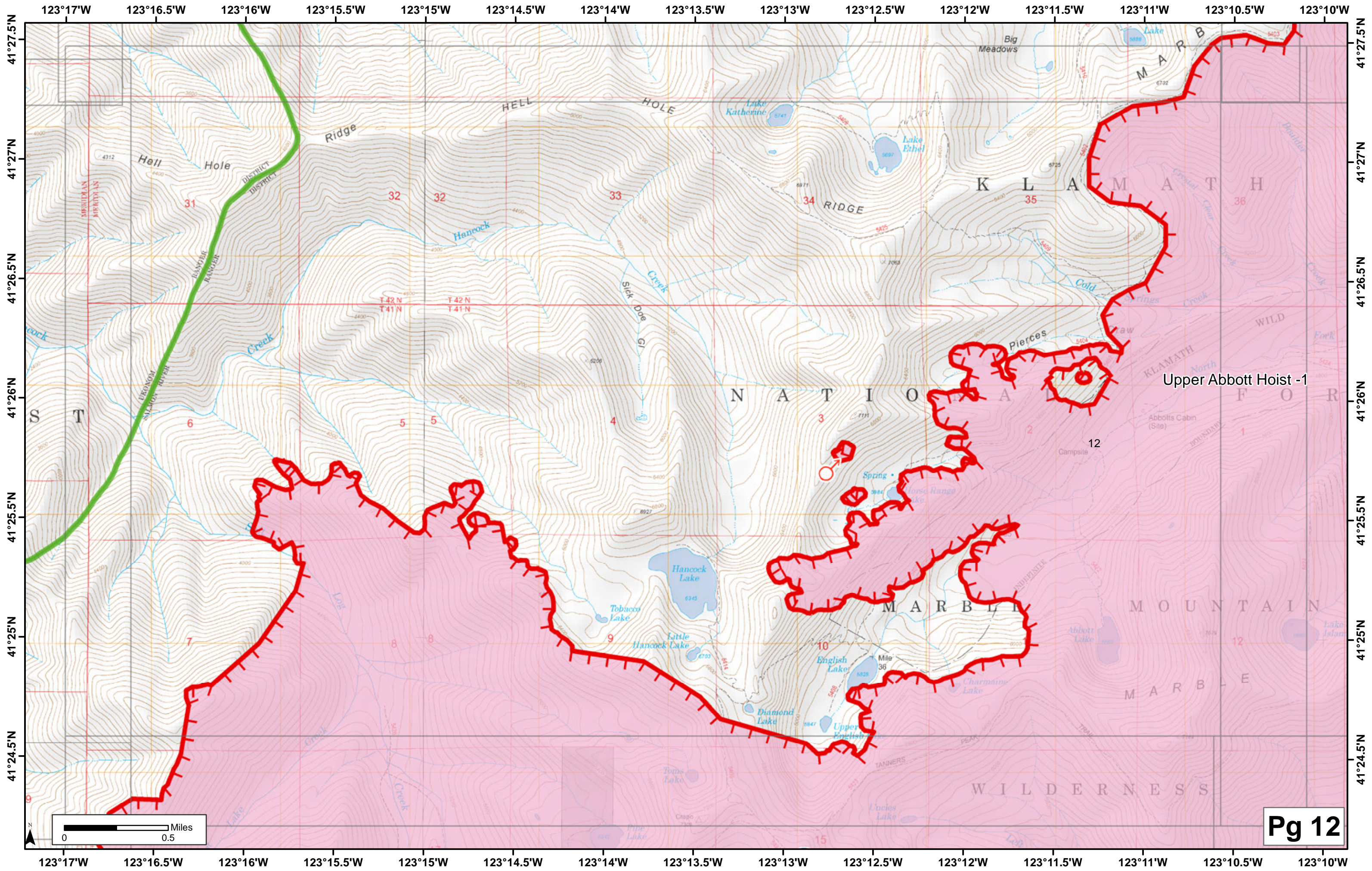
DIV M

ETNA

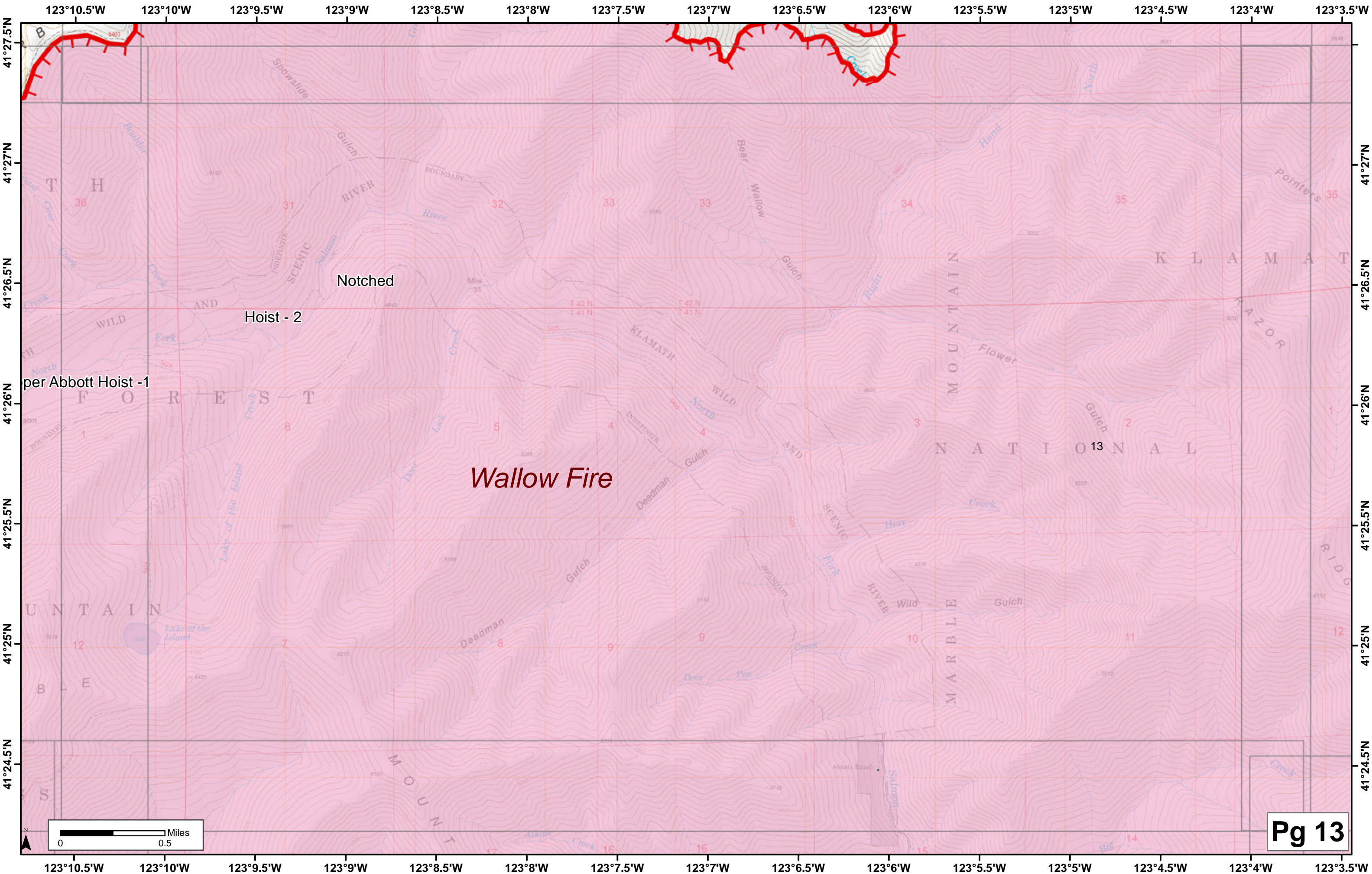
ICP







Upper Abbott Hoist -1



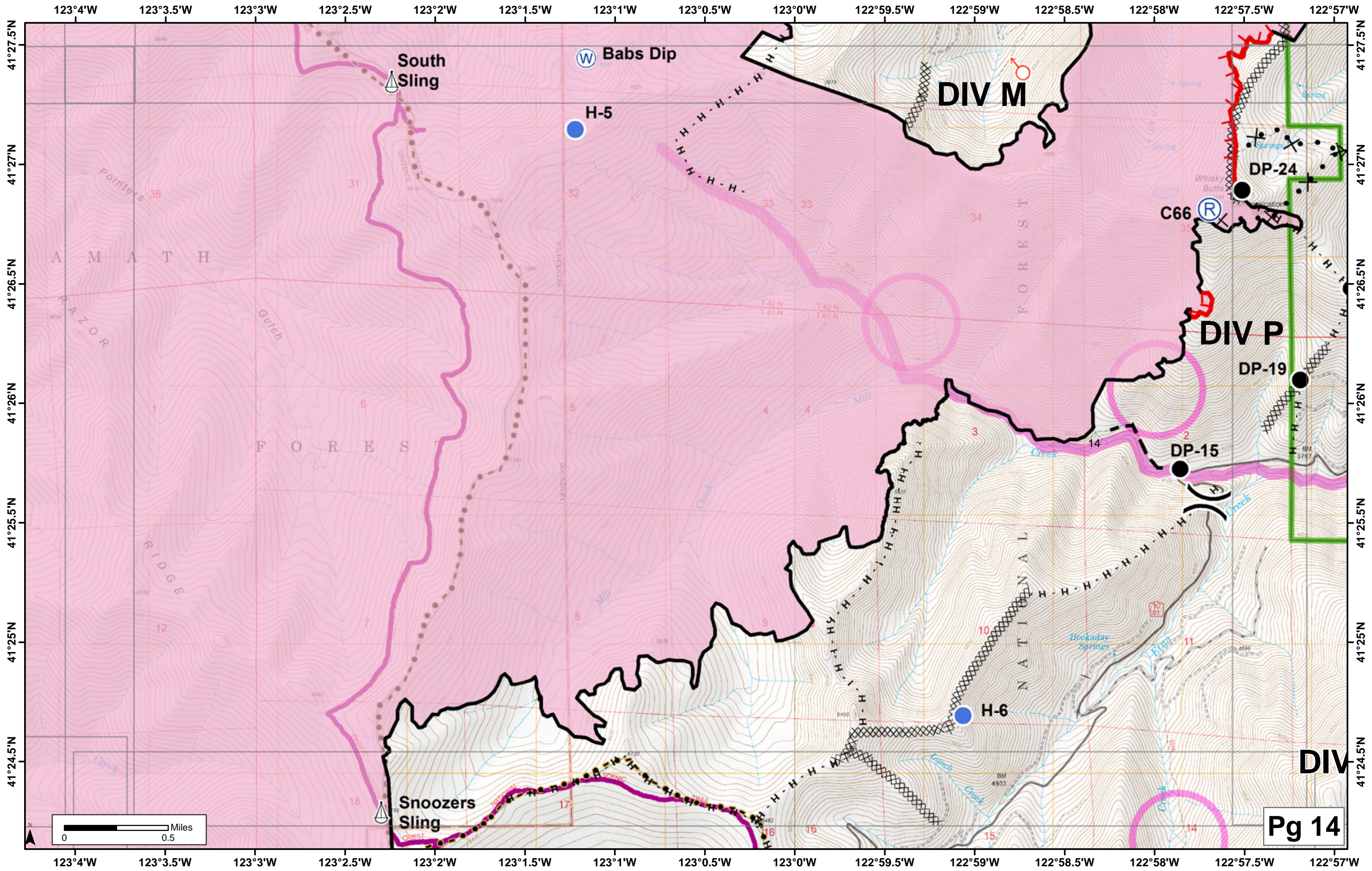
per Abbott Hoist -1

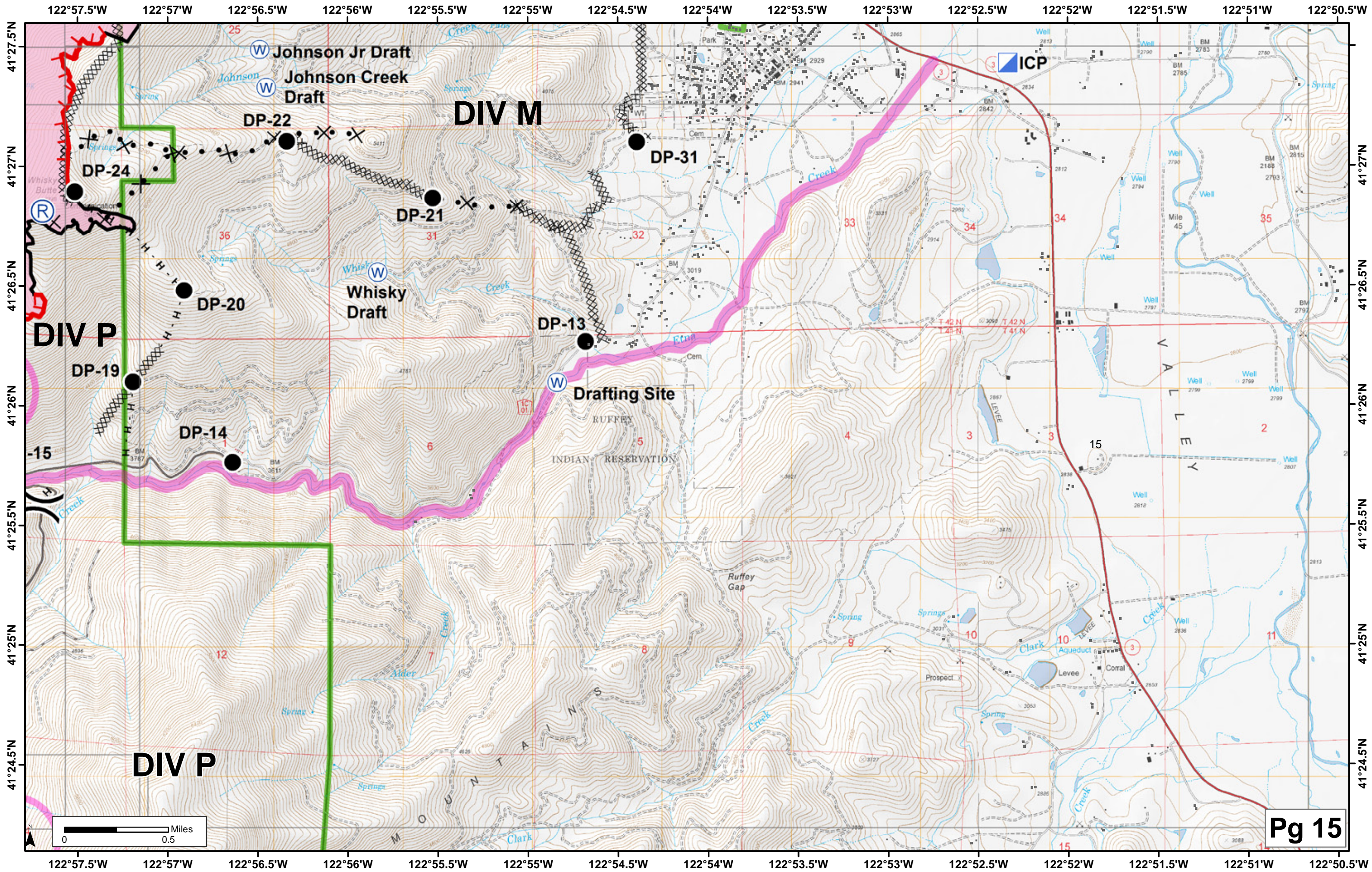
Hoist - 2

Notched

Wallow Fire



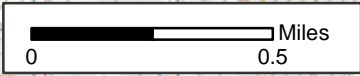
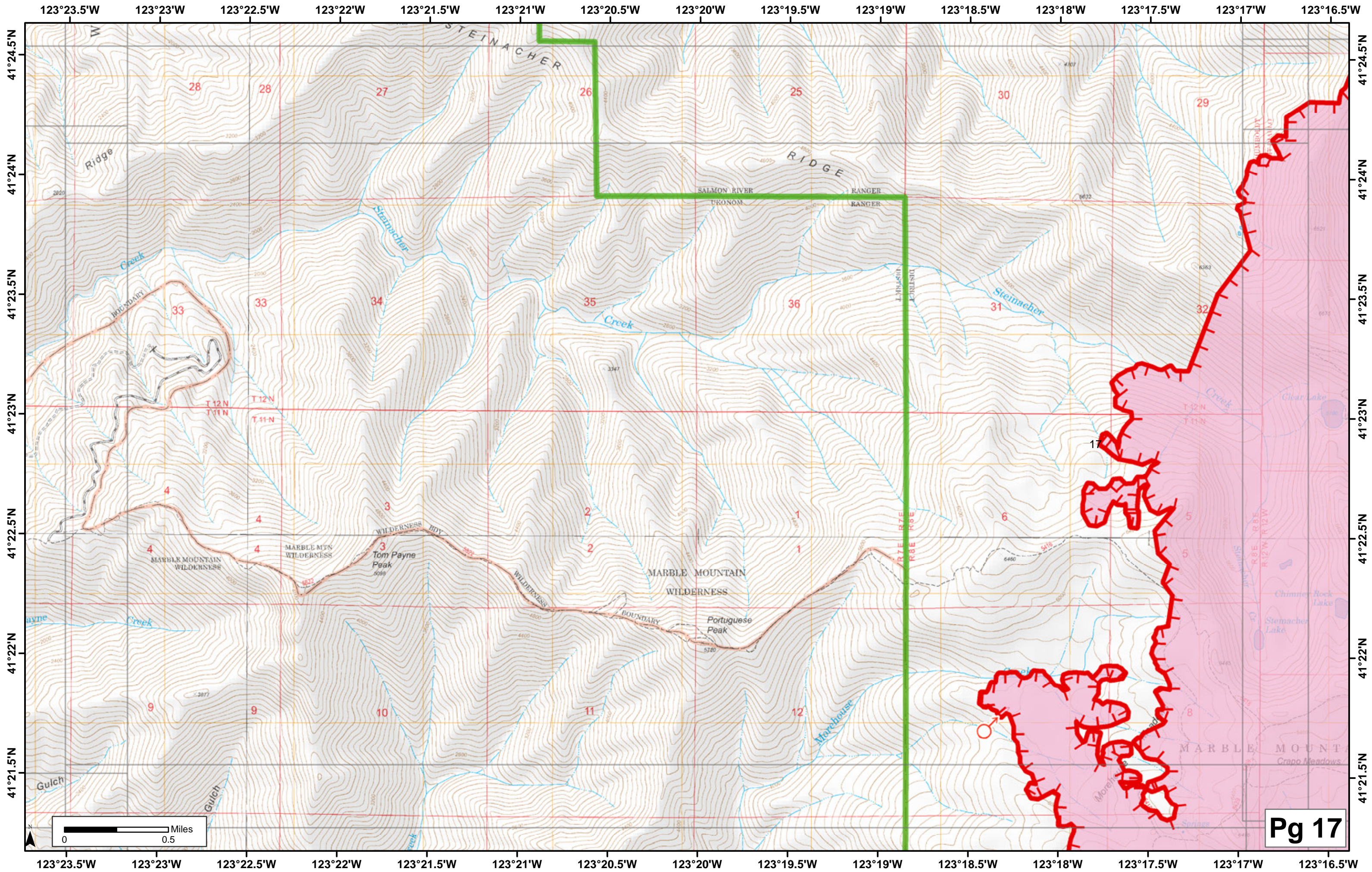


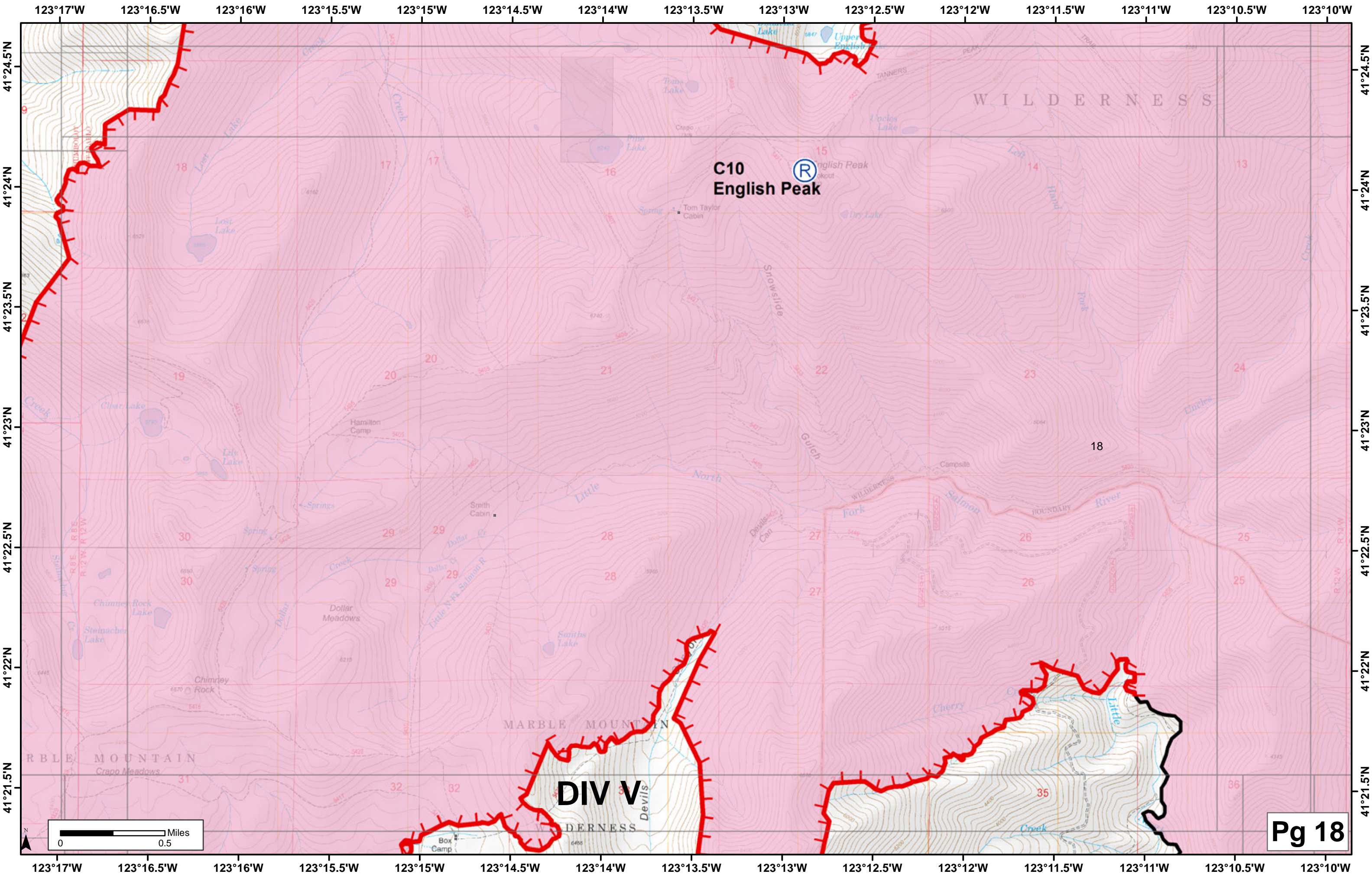


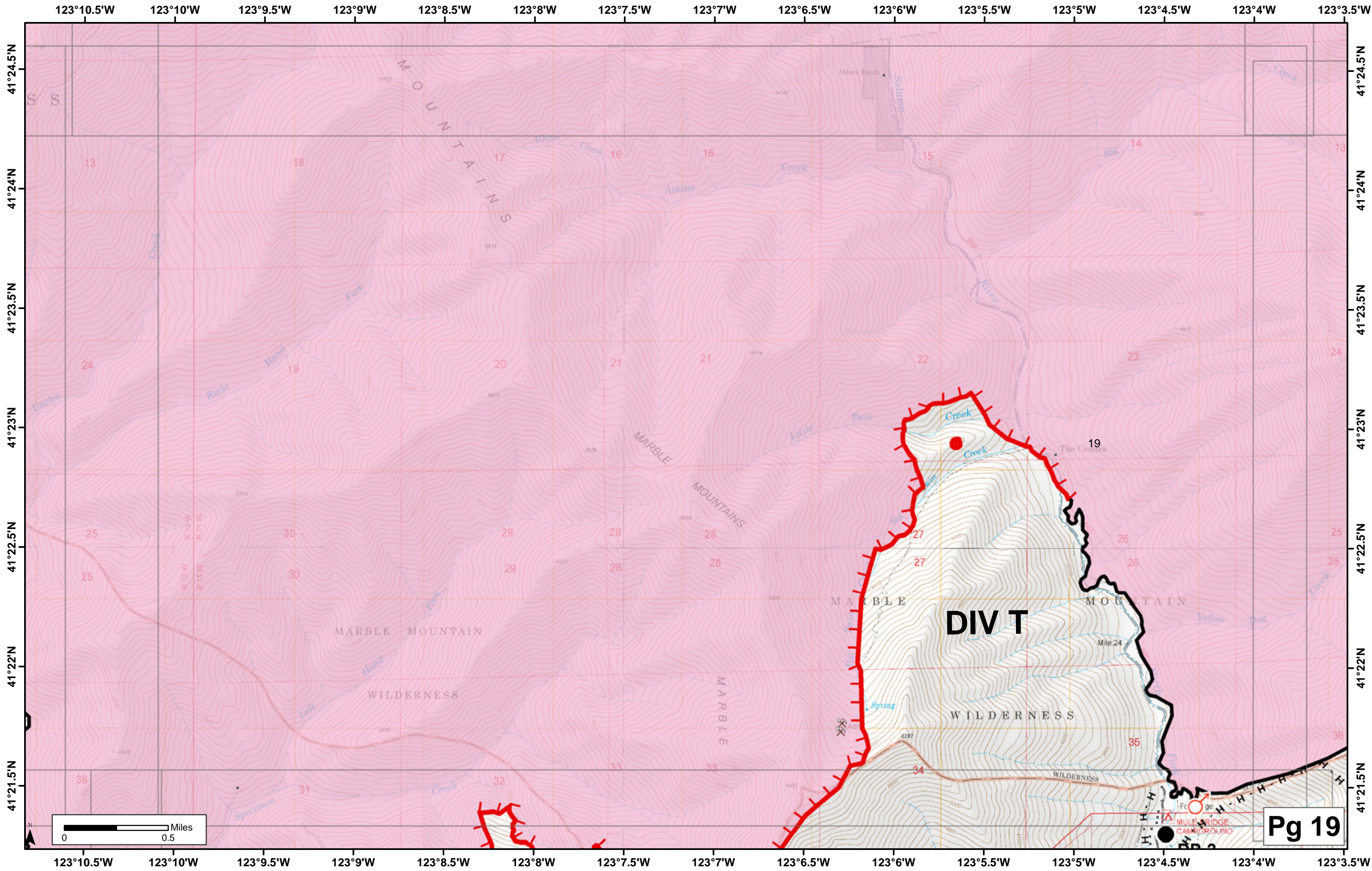
DIV M

DIV P

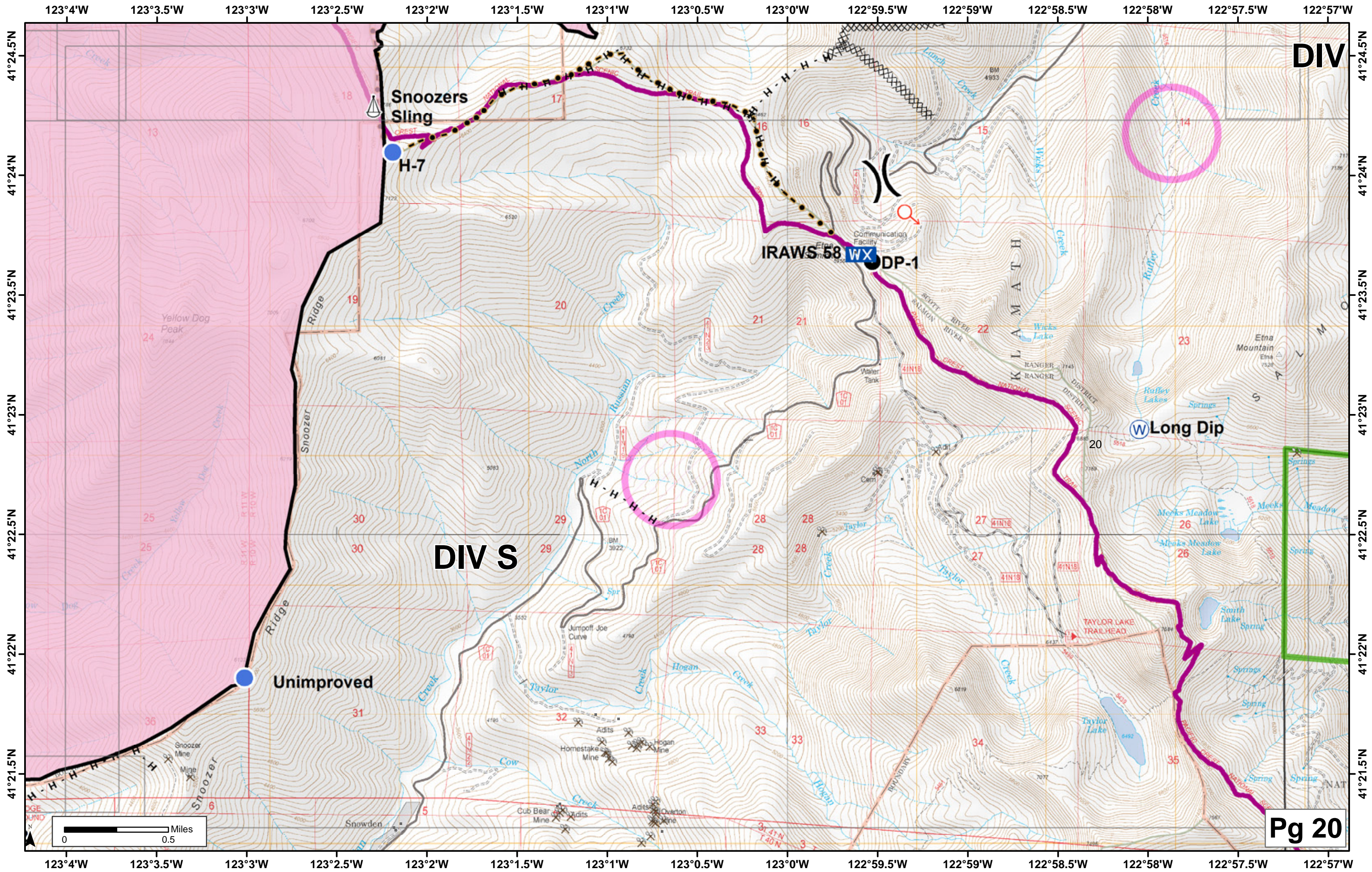
DIV P







DIV T



DIV

Snoozers Sling

H-7

IRAWS 58 WX

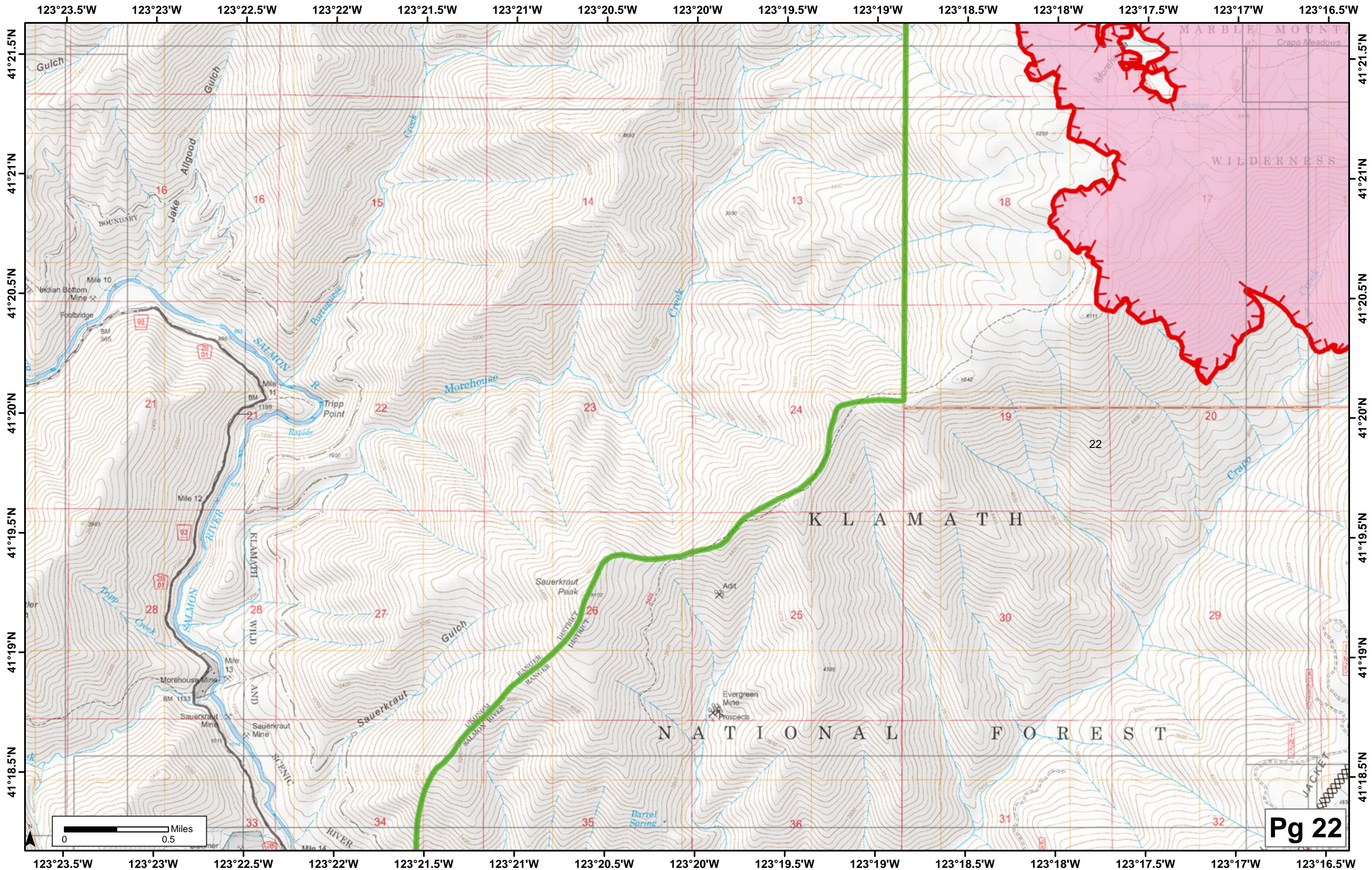
DP-1

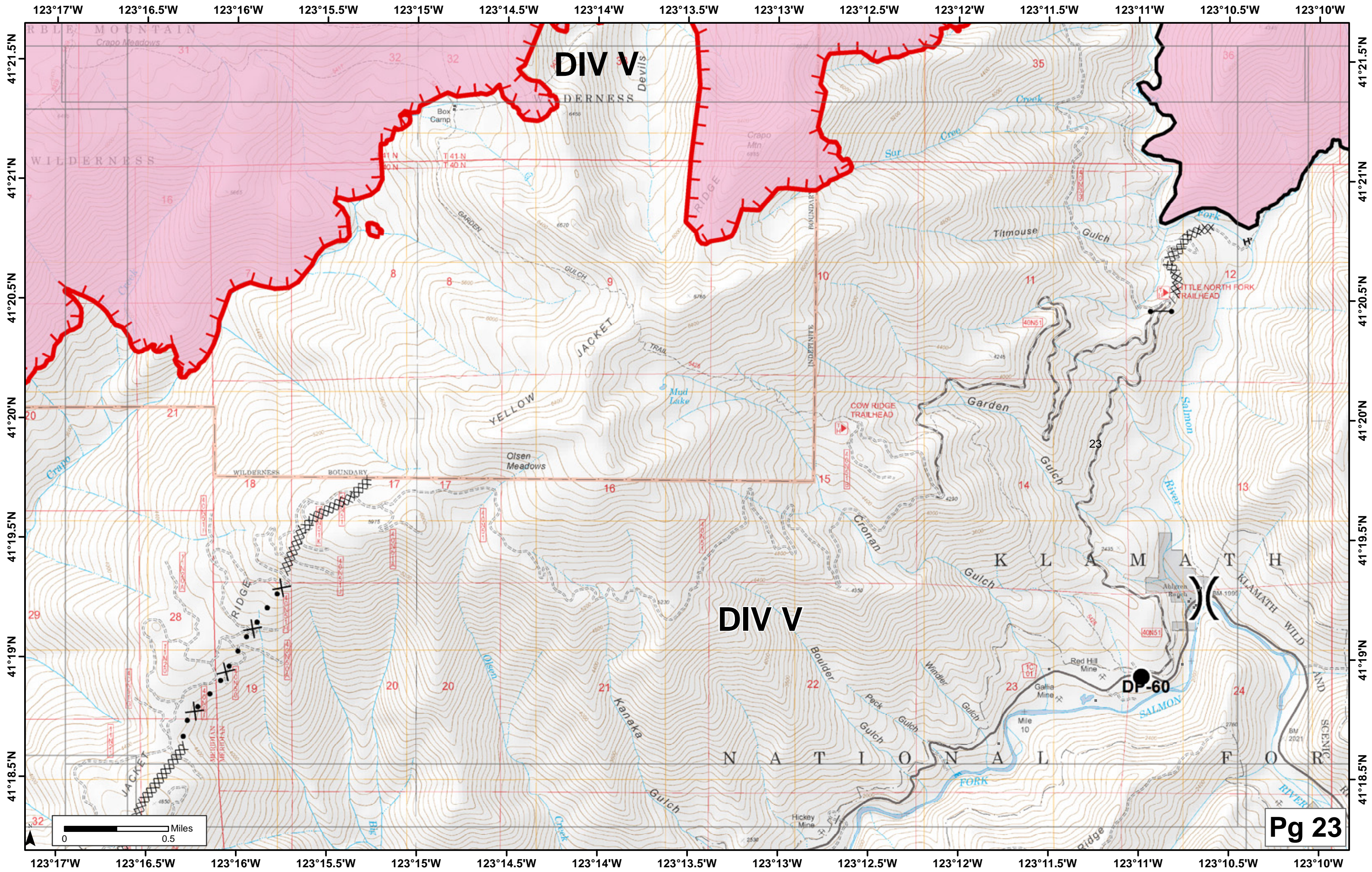
DIV S

Unimproved

Long Dip

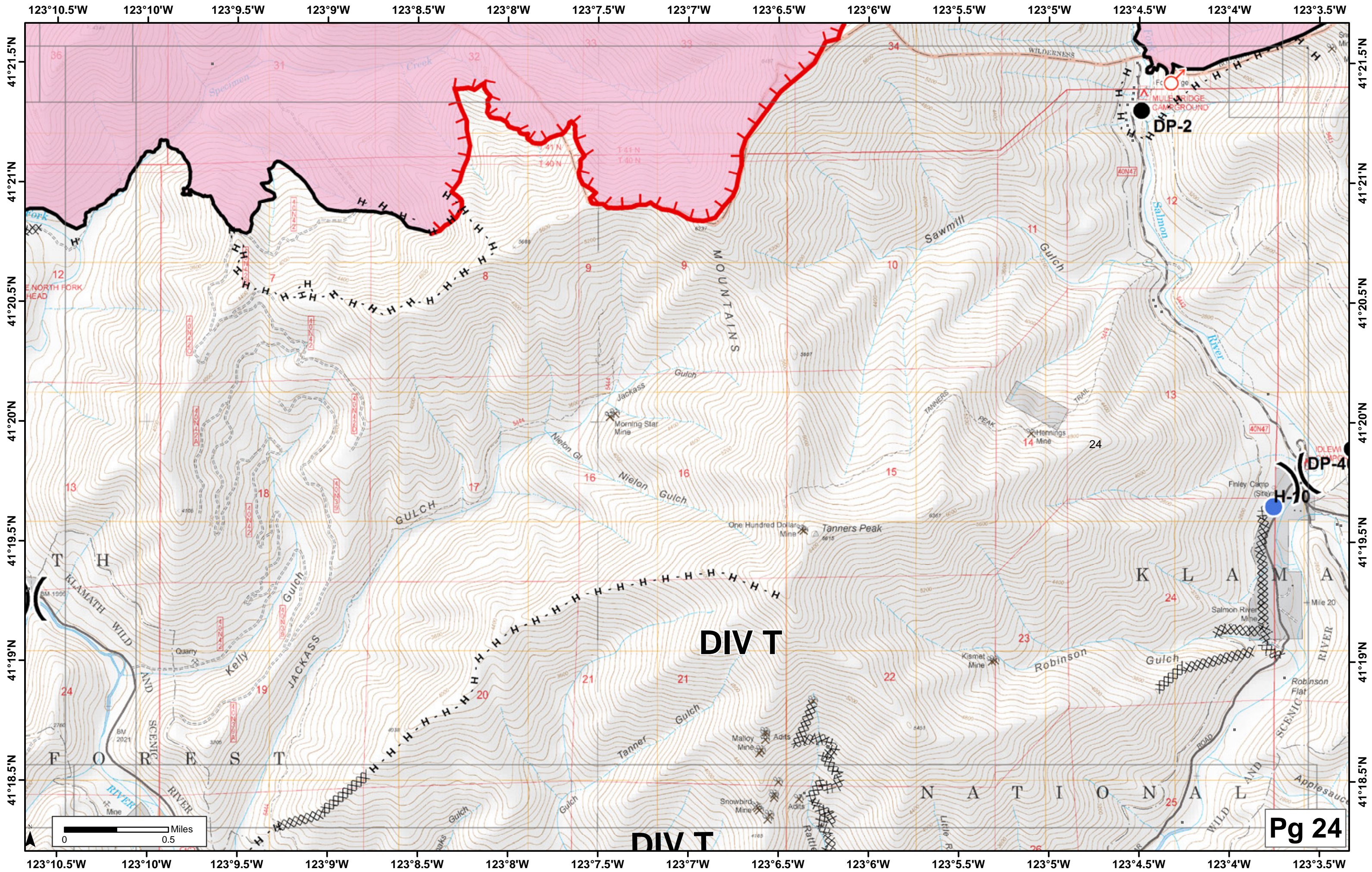
Pg 20





DIV V

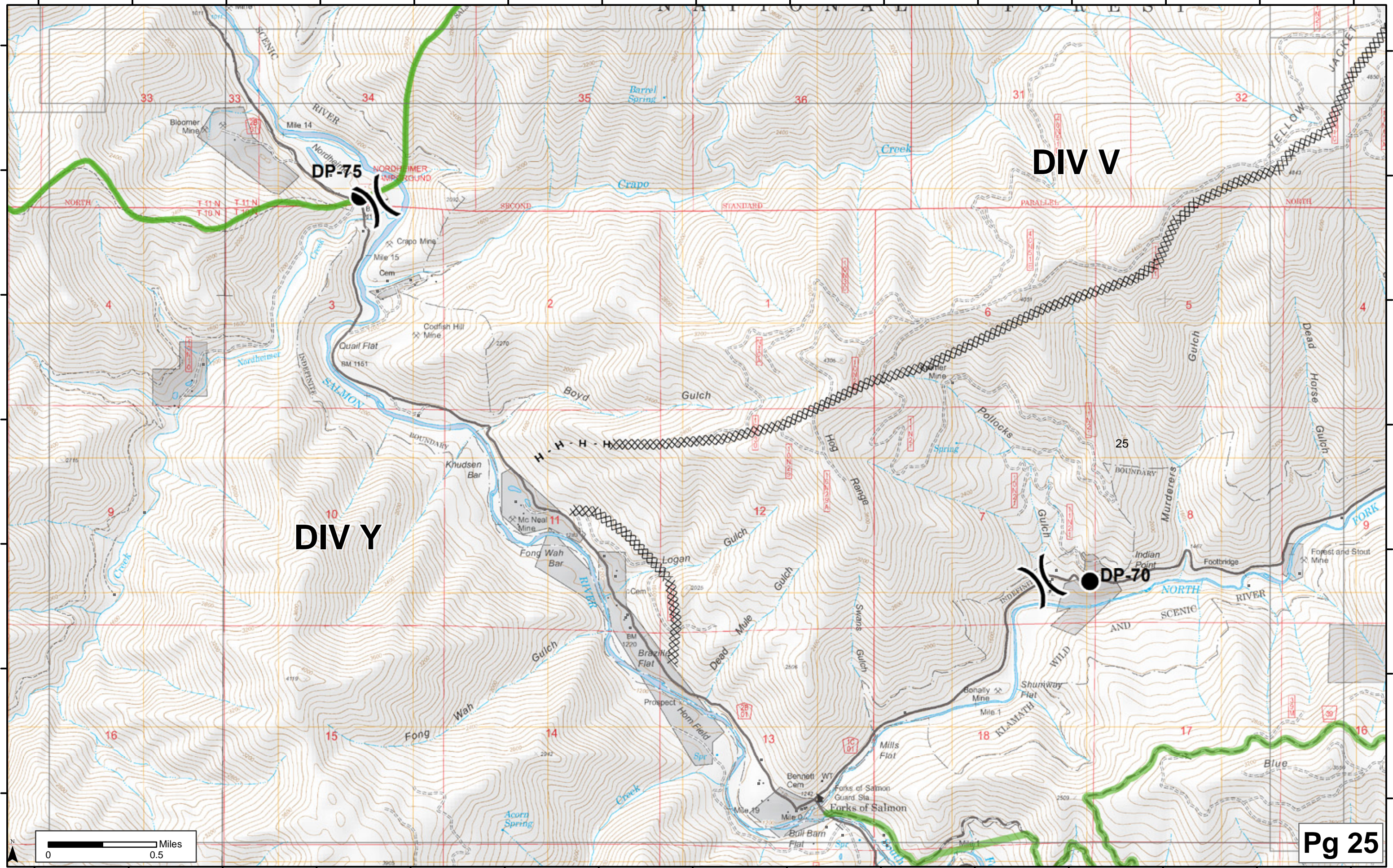
DIV V



123°23.5'W 123°23'W 123°22.5'W 123°22'W 123°21.5'W 123°21'W 123°20.5'W 123°20'W 123°19.5'W 123°19'W 123°18.5'W 123°18'W 123°17.5'W 123°17'W 123°16.5'W

41°18.5'N
41°18'N
41°17.5'N
41°17'N
41°16.5'N
41°16'N
41°15.5'N

41°18.5'N
41°18'N
41°17.5'N
41°17'N
41°16.5'N
41°16'N
41°15.5'N



DIV V

DIV Y

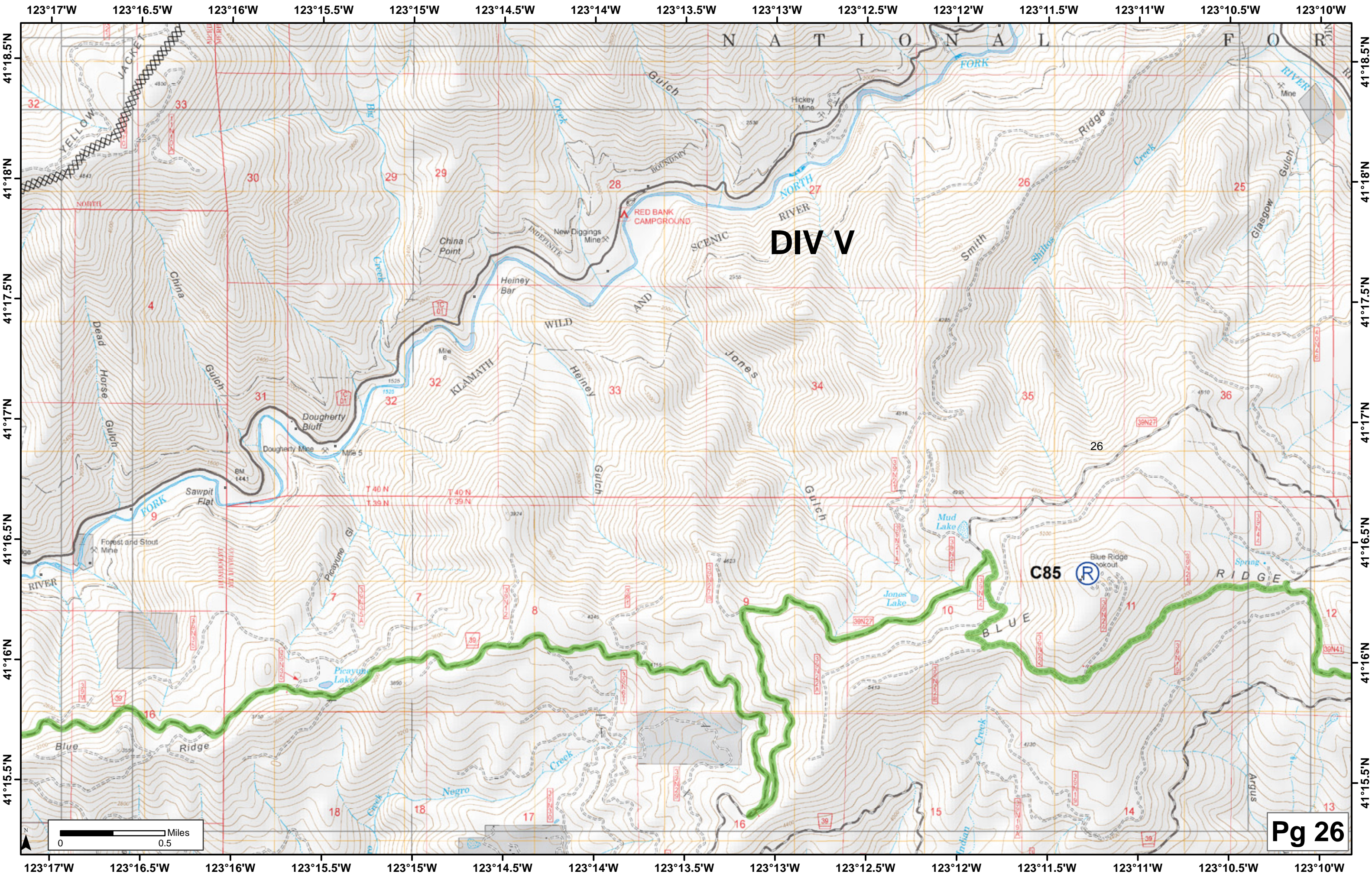
DP-75

DP-70



Pg 25

123°23.5'W 123°23'W 123°22.5'W 123°22'W 123°21.5'W 123°21'W 123°20.5'W 123°20'W 123°19.5'W 123°19'W 123°18.5'W 123°18'W 123°17.5'W 123°17'W 123°16.5'W



DIV V

C85

