

123°14'0"W

123°13'30"W

123°13'0"W

123°12'30"W

123°12'0"W

**SALMON AUGUST COMPLEX - MARY
CA-KNF-6081**
 Infrared Interpretation
 Data of Imagery: 08/20/2017 2149 PDT
 Heat Perimeter: 78 Acres







41°50'N

41°50'N

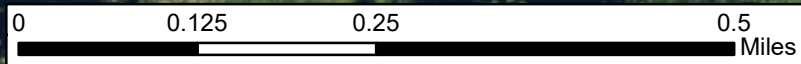
41°43'0"N

41°43'0"N

Infrared Legend

-  Heat Perimeter
-  Intense Heat
-  Scattered Heat
-  Isolated Heat Sources

UTM Zone 10N NAD83 *IRIN: Kurt Teuber*



Source: Esri, DigitalGlobe, GeoEye, Earthstar Geographics, CNES/Airbus DS, USDA, USGS, AeroGRID, IGN, and the GIS User Community

123°14'0"W

123°13'30"W

123°13'0"W

123°12'30"W

123°12'0"W