

123°11'0"W 123°10'30"W 123°10'0"W 123°9'30"W 123°9'0"W 123°8'30"W 123°8'0"W 123°7'30"W 123°7'0"W 123°6'30"W 123°6'0"W 123°5'30"W 123°5'0"W 123°4'30"W 123°4'0"W 123°3'30"W 123°3'0"W 123°2'30"W 123°2'0"W 123°1'30"W 123°1'0"W 123°0'30"W 123°0'0"W






**SALMON AUGUST COMPLEX - WALLOW/ISLAND**  
**CA-KNF-006081**  
Infrared Interpretation  
Data of Imagery: 08/24/2017 20:55 PDT  
Heat Perimeter: 10,543 Acres



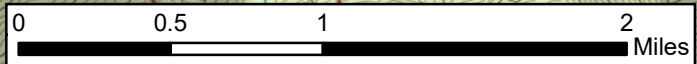
**WALLOW**

**ISLAND**

**Infrared Legend**

-  Heat Perimeter
-  Intense Heat
-  Scattered Heat
-  Isolated Heat Sources
-  Previous Heat Perimeter

UTM Zone 10N NAD83  
IRIN: Kurt Teuber, South Lake Tahoe, CA



123°11'0"W 123°10'30"W 123°10'0"W 123°9'30"W 123°9'0"W 123°8'30"W 123°8'0"W 123°7'30"W 123°7'0"W 123°6'30"W 123°6'0"W 123°5'30"W 123°5'0"W 123°4'30"W 123°4'0"W 123°3'30"W 123°3'0"W 123°2'30"W 123°2'0"W 123°1'30"W 123°1'0"W 123°0'30"W 123°0'0"W