

123°8'30"W 123°8'0"W 123°7'30"W 123°7'0"W 123°6'30"W 123°6'0"W 123°5'30"W 123°5'0"W 123°4'30"W 123°4'0"W 123°3'30"W 123°3'0"W 123°2'30"W 123°2'0"W 123°1'30"W 123°1'0"W 123°0'30"W 123°0'0"W 122°59'30"W 122°59'0"W 122°58'30"W 122°58'0"W 122°57'30"W 122°57'0"W 122°56'30"W 122°56'0"W 122°55'30"W 122°55'0"W 122°54'30"W 122°54'0"W 122°53'30"W 122°53'0"W 122°52'30"W 122°52'0"W

**SALMON AUGUST COMPLEX
GARDEN/GRIZZLY/RUSH
CA-KNF-006081**
Infrared Interpretation
Data of Imagery: 08/26/2017 03:20 PDT
Heat Perimeter: 358 Acres



41°11'0"N
41°10'30"N
41°10'0"N
41°9'30"N
41°9'0"N
41°8'30"N
41°8'0"N
41°7'30"N
41°7'0"N
41°6'30"N
41°6'0"N
41°5'30"N
41°5'0"N
41°4'30"N
41°4'0"N
41°3'30"N

41°11'0"N
41°10'30"N
41°10'0"N
41°9'30"N
41°9'0"N
41°8'30"N
41°8'0"N
41°7'30"N
41°7'0"N
41°6'30"N
41°6'0"N
41°5'30"N
41°5'0"N
41°4'30"N
41°4'0"N
41°3'30"N

41° 10.857' N
123° 1.986' W

41° 10.213' N
122° 58.418' W

41° 9.881' N
122° 58.921' W

GARDEN

RUSH

41° 8.114' N
122° 58.375' W

41° 7.717' N
122° 58.463' W

41° 6.982' N
123° 0.253' W

41° 7.026' N
122° 59.530' W

41° 7.091' N
122° 57.629' W






41° 5.965' N
123° 0.915' W

41° 4.585' N
123° 1.815' W

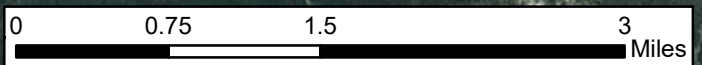
41° 4.502' N
122° 59.844' W

GRIZZLY

Infrared Legend

-  Heat Perimeter
-  Intense Heat
-  Scattered Heat
-  Isolated Heat Sources
-  Previous Heat Perimeter

UTM Zone 10N NAD83
IRIN: Kurt Teuber, South Lake Tahoe, CA



Source: Esri, DigitalGlobe, GeoEye, Earthstar Geographics, CNES/Airbus DS, USDA, USGS, AeroGRID, IGN, and the GIS User Community

123°8'30"W 123°8'0"W 123°7'30"W 123°7'0"W 123°6'30"W 123°6'0"W 123°5'30"W 123°5'0"W 123°4'30"W 123°4'0"W 123°3'30"W 123°3'0"W 123°2'30"W 123°2'0"W 123°1'30"W 123°1'0"W 123°0'30"W 123°0'0"W 122°59'30"W 122°59'0"W 122°58'30"W 122°58'0"W 122°57'30"W 122°57'0"W 122°56'30"W 122°56'0"W 122°55'30"W 122°55'0"W 122°54'30"W 122°54'0"W 122°53'30"W 122°53'0"W 122°52'30"W 122°52'0"W