

123°6'30"W 123°6'0"W 123°5'30"W 123°5'0"W 123°4'30"W 123°4'0"W 123°3'30"W 123°3'0"W 123°2'30"W 123°2'0"W 123°1'30"W 123°1'0"W 123°0'30"W 123°0'0"W 122°59'30"W 122°59'0"W 122°58'30"W 122°58'0"W 122°57'30"W 122°57'0"W 122°56'30"W 122°56'0"W 122°55'30"W

**SALMON AUGUST COMPLEX  
GARDEN/RUSH/GRIZZLY  
CA-KNF-006081**  
Infrared Interpretation  
Data of Imagery: 08/26/2017 2106 PDT  
Heat Perimeter: 359 Acres








**GARDEN**

**RUSH**

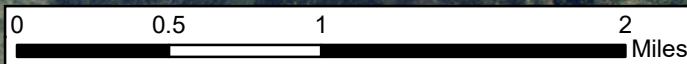
41° 8.119' N  
122° 58.378' W

**GRIZZLY**

**Infrared Legend**

-  Heat Perimeter
-  Intense Heat
-  Scattered Heat
-  Isolated Heat Sources
-  Previous Heat Perimeter

UTM Zone 10N NAD83  
*IRIN: Kurt Teuber, South Lake Tahoe, CA*



Source: Esri, DigitalGlobe, GeoEye, Earthstar Geographics, CNES/Airbus DS, USDA, USGS, AeroGRID, IGN, and the GIS User Community

123°6'30"W 123°6'0"W 123°5'30"W 123°5'0"W 123°4'30"W 123°4'0"W 123°3'30"W 123°3'0"W 123°2'30"W 123°2'0"W 123°1'30"W 123°1'0"W 123°0'30"W 123°0'0"W 122°59'30"W 122°59'0"W 122°58'30"W 122°58'0"W 122°57'30"W 122°57'0"W 122°56'30"W 122°56'0"W 122°55'30"W