



123°19'W 123°18'W 123°17'W 123°16'W 123°15'W 123°14'W 123°13'W 123°12'W 123°11'W 123°10'W 123°9'W 123°8'W 123°7'W 123°6'W 123°5'W 123°4'W 123°3'W 123°2'W 123°1'W 123°0'W 122°59'W 122°58'W 122°57'W 122°56'W

SALMON AUGUST Fire
CA-KNF-006081
Heat Acres: 65,912
Infrared Interpretation
Imagery Date:
2017/10/09 2028 Hrs




1:80,000



-  Heat Perimeter
-  Isolated Heat Sources

NAD 1983 UTM Zone 10N

IRIN: Kyle Felker
Map produced:
10/10/2017 0020 hrs



Source: Esri, DigitalGlobe, GeoEye, Earthstar Geographics, CNES/Airbus DS, USDA, USGS, AeroGRID, IGN, and the GIS User Community

41°30'N 41°29'N 41°28'N 41°27'N 41°26'N 41°25'N 41°24'N 41°23'N 41°22'N 41°21'N 41°20'N