

ECLIPSE COMPLEX FIRE

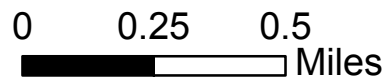
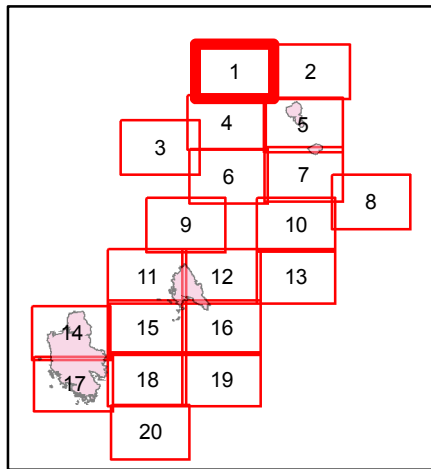
CA-KNF-006098

IAP MAP

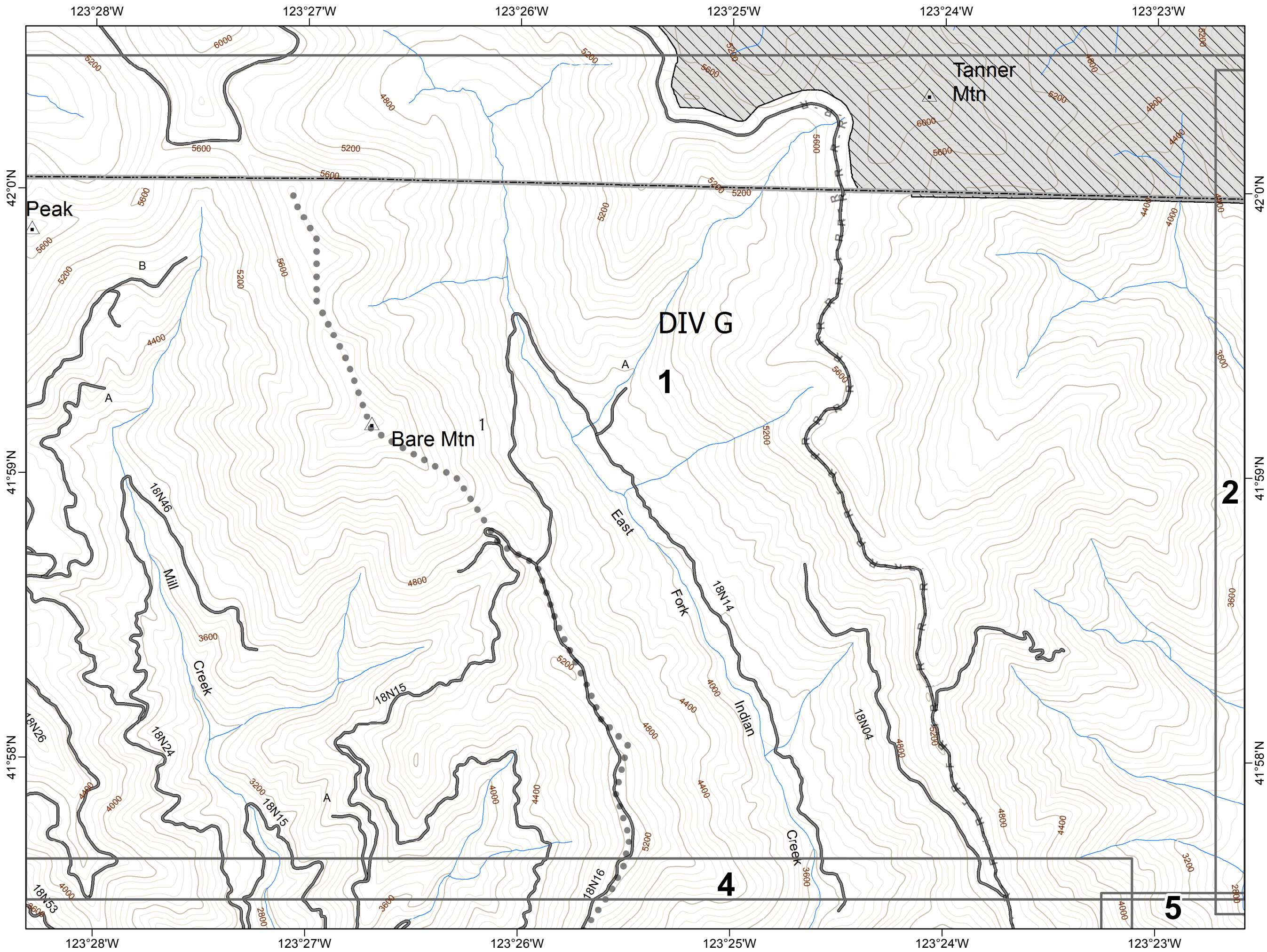
AUGUST 19, 2017

DAY SHIFT

- R - R - Road as Completed Line
- ● ● ● Planned Secondary Line
- ▨ Wilderness



NOR CAL 1
8/18/2017 11:17:55 PM



ECLIPSE COMPLEX FIRE

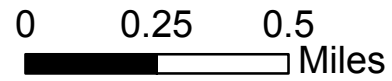
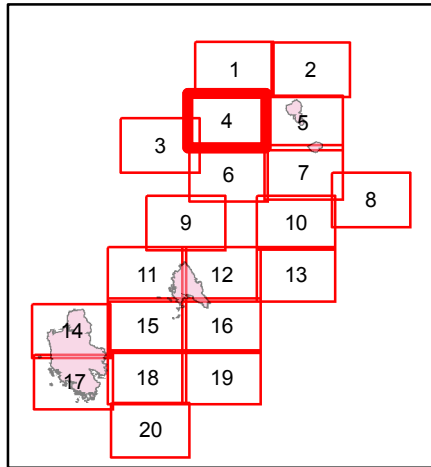
CA-KNF-006098

IAP MAP

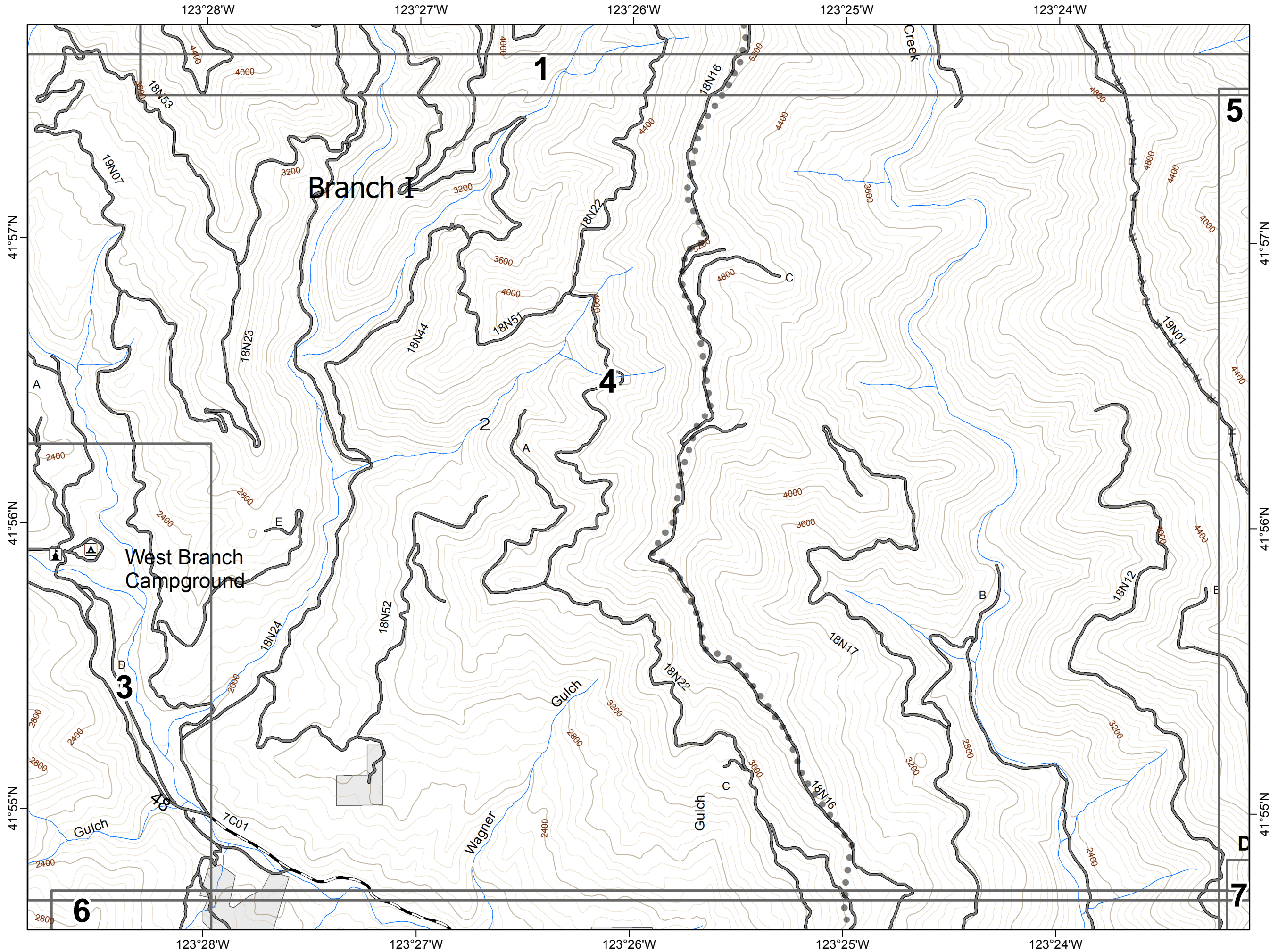
AUGUST 19, 2017

DAY SHIFT

- R - R - Road as Completed Line
- ● ● ● Planned Secondary Line
- Private Land



NOR CAL 1
8/18/2017 11:17:55 PM



ECLIPSE COMPLEX FIRE

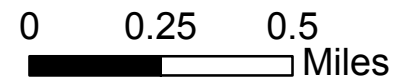
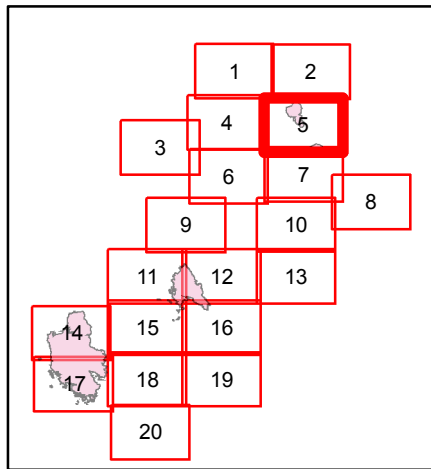
CA-KNF-006098

IAP MAP

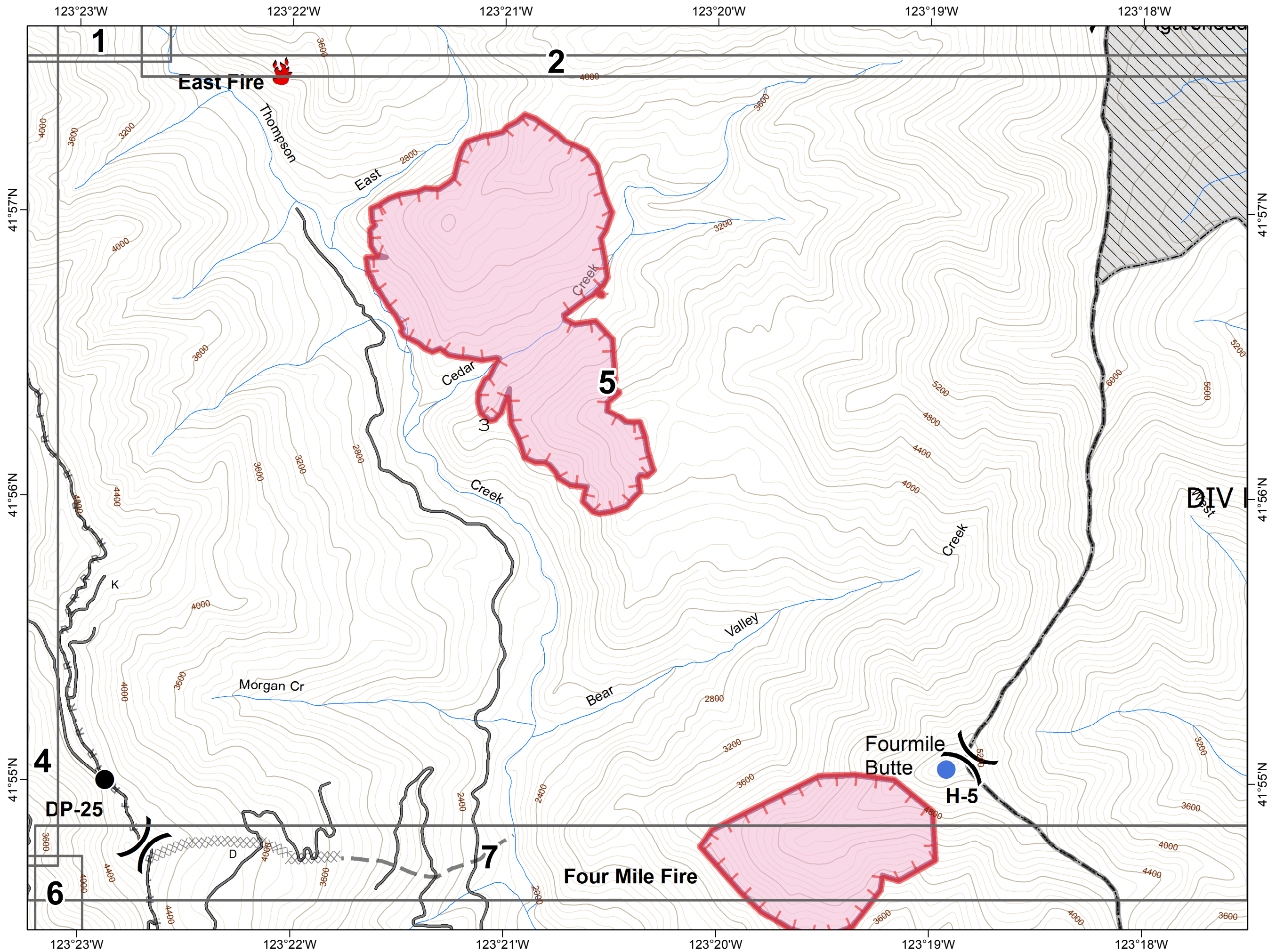
AUGUST 19, 2017

DAY SHIFT

- FirePolygon
- Uncontrolled Fire Edge
- Completed Dozer Line
- R - R - Road as Completed Line
- Planned Fire Line
- Division
- Drop Point
- Fire Location
- Helispot
- Wilderness



NOR CAL 1
8/18/2017 11:17:55 PM













ECLIPSE COMPLEX FIRE

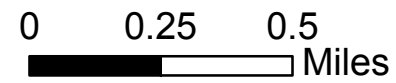
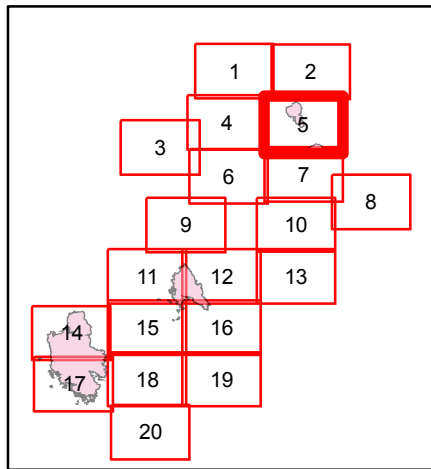
CA-KNF-006098

IAP MAP

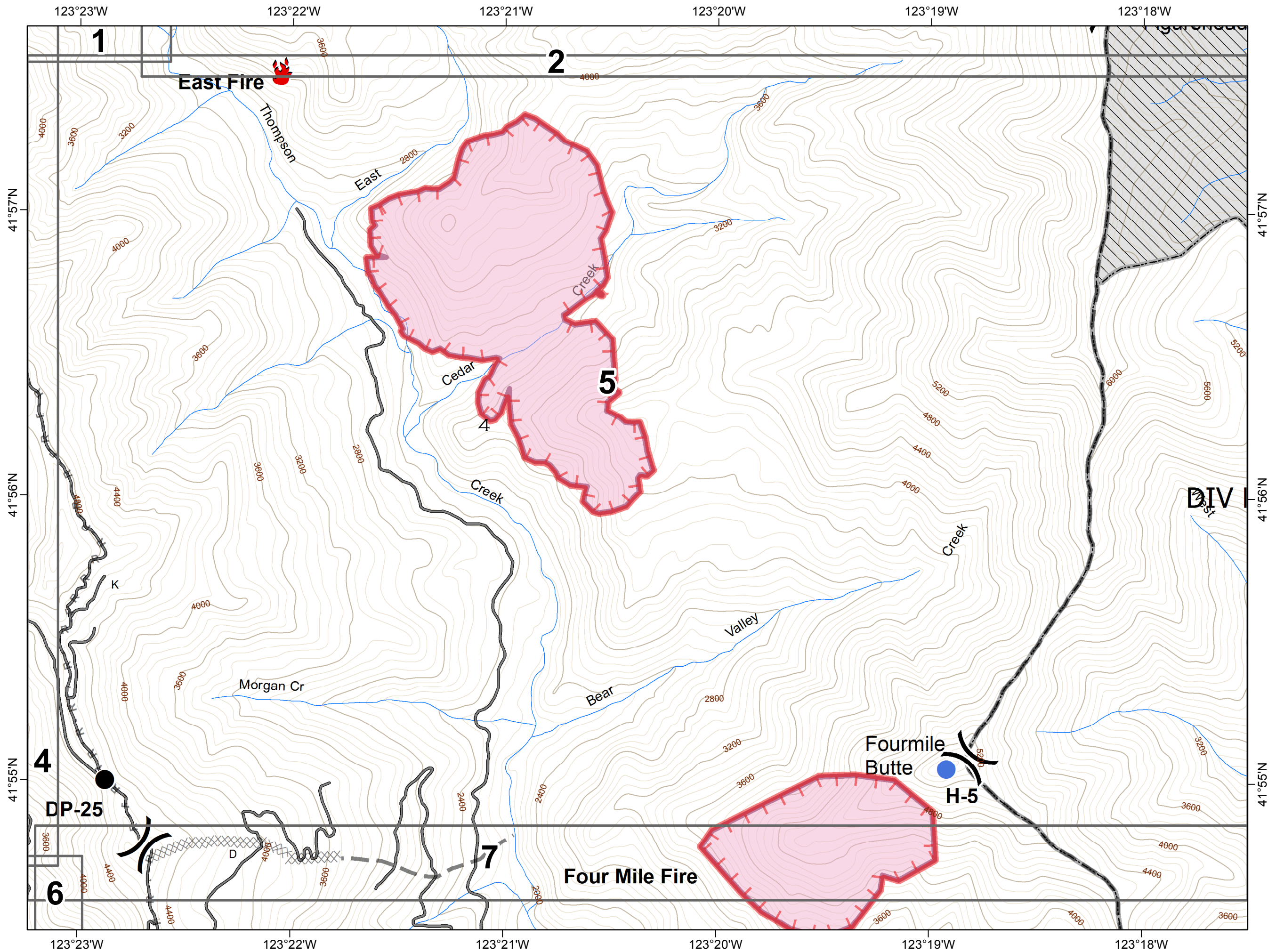
AUGUST 19, 2017

DAY SHIFT

-  FirePolygon
-  Uncontrolled Fire Edge
-  Completed Dozer Line
-  R - R - Road as Completed Line
-  Planned Fire Line
-  Division
-  Drop Point
-  Fire Location
-  Helispot
-  Wilderness



NOR CAL 1
8/18/2017 11:17:55 PM



ECLIPSE COMPLEX FIRE

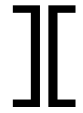
CA-KNF-006098

IAP MAP

AUGUST 19, 2017

DAY SHIFT

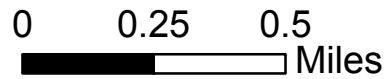
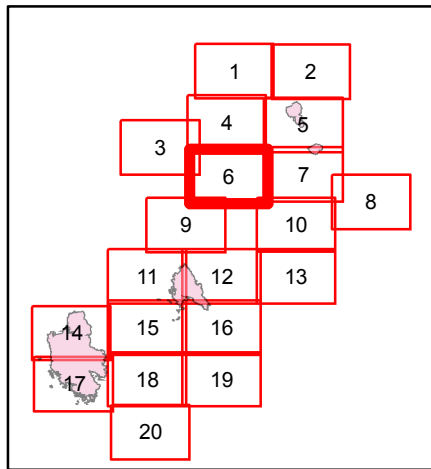
●●●● Planned Secondary Line



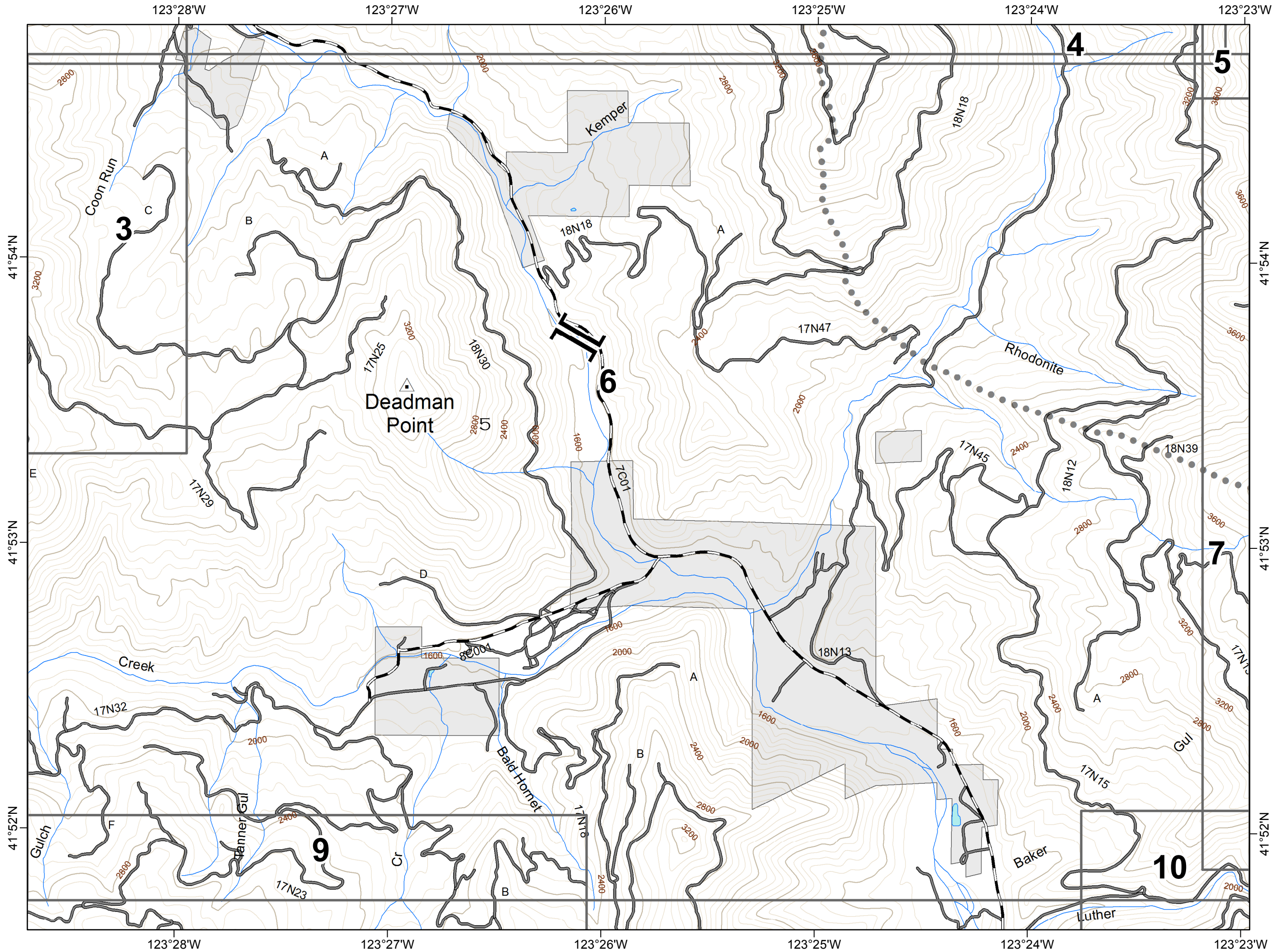
Branch



Private Land



NOR CAL 1
8/18/2017 11:17:55 PM



ECLIPSE COMPLEX FIRE

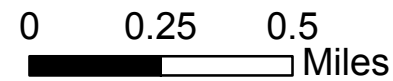
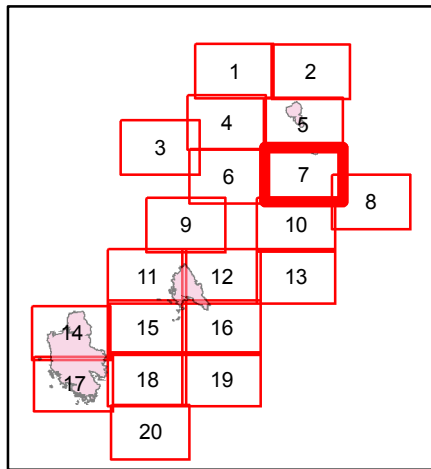
CA-KNF-006098

IAP MAP

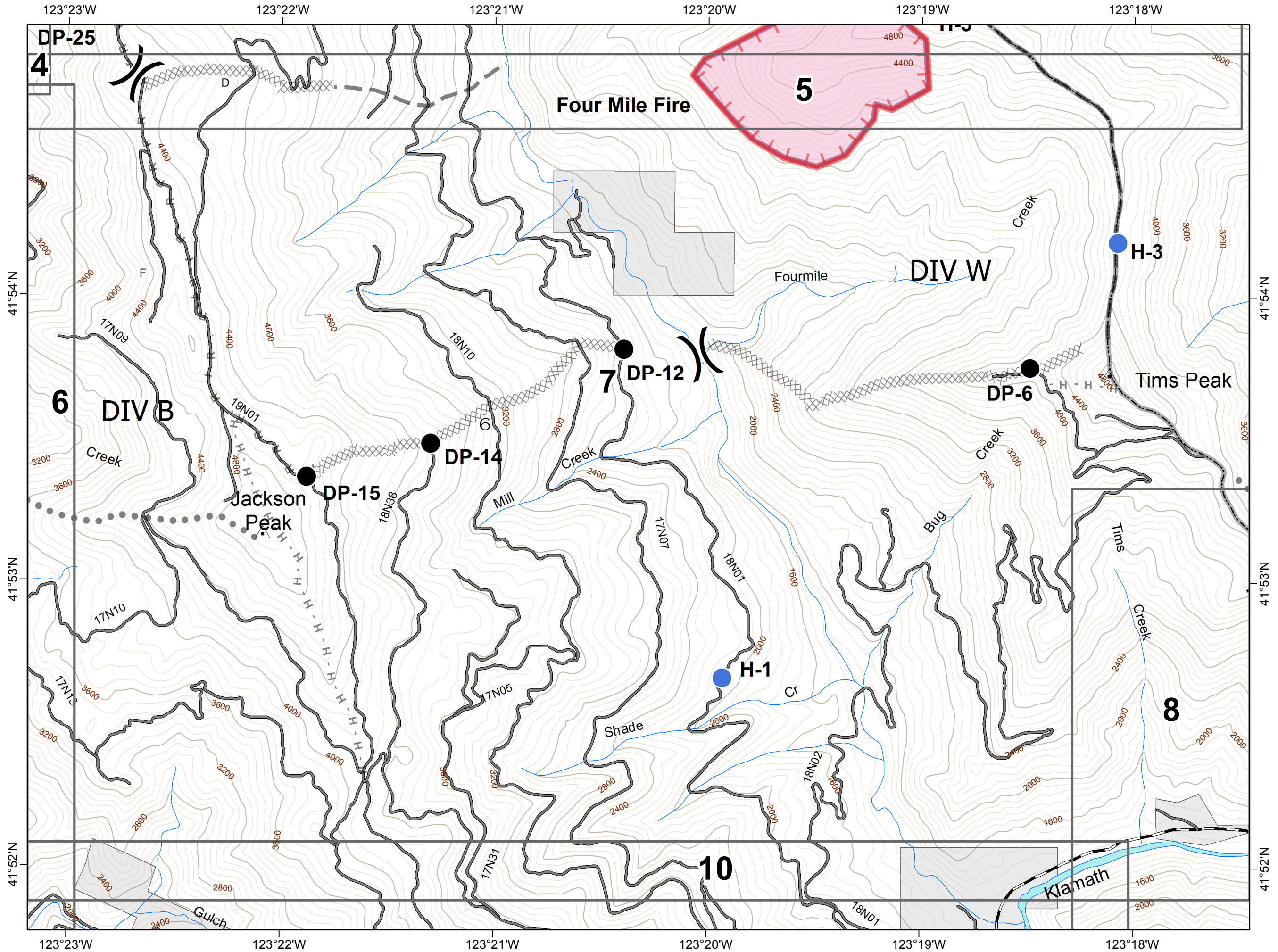
AUGUST 19, 2017

DAY SHIFT

- FirePolygon
- Uncontrolled Fire Edge
- Completed Dozer Line
- H - H - Hand Line
- R - R - Road as Completed Line
- Planned Fire Line
- Planned Secondary Line
- Division
- Drop Point
- Helispot
- Private Land



NOR CAL 1
8/18/2017 11:17:55 PM



ECLIPSE COMPLEX FIRE

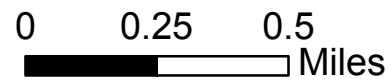
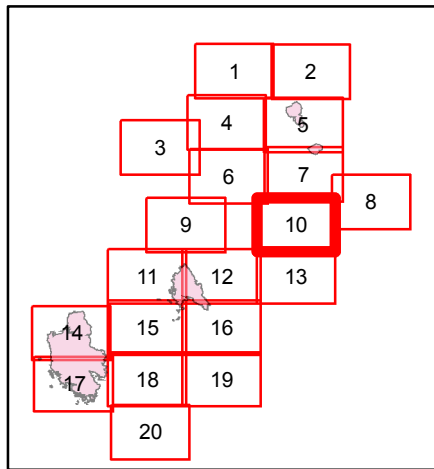
CA-KNF-006098

IAP MAP

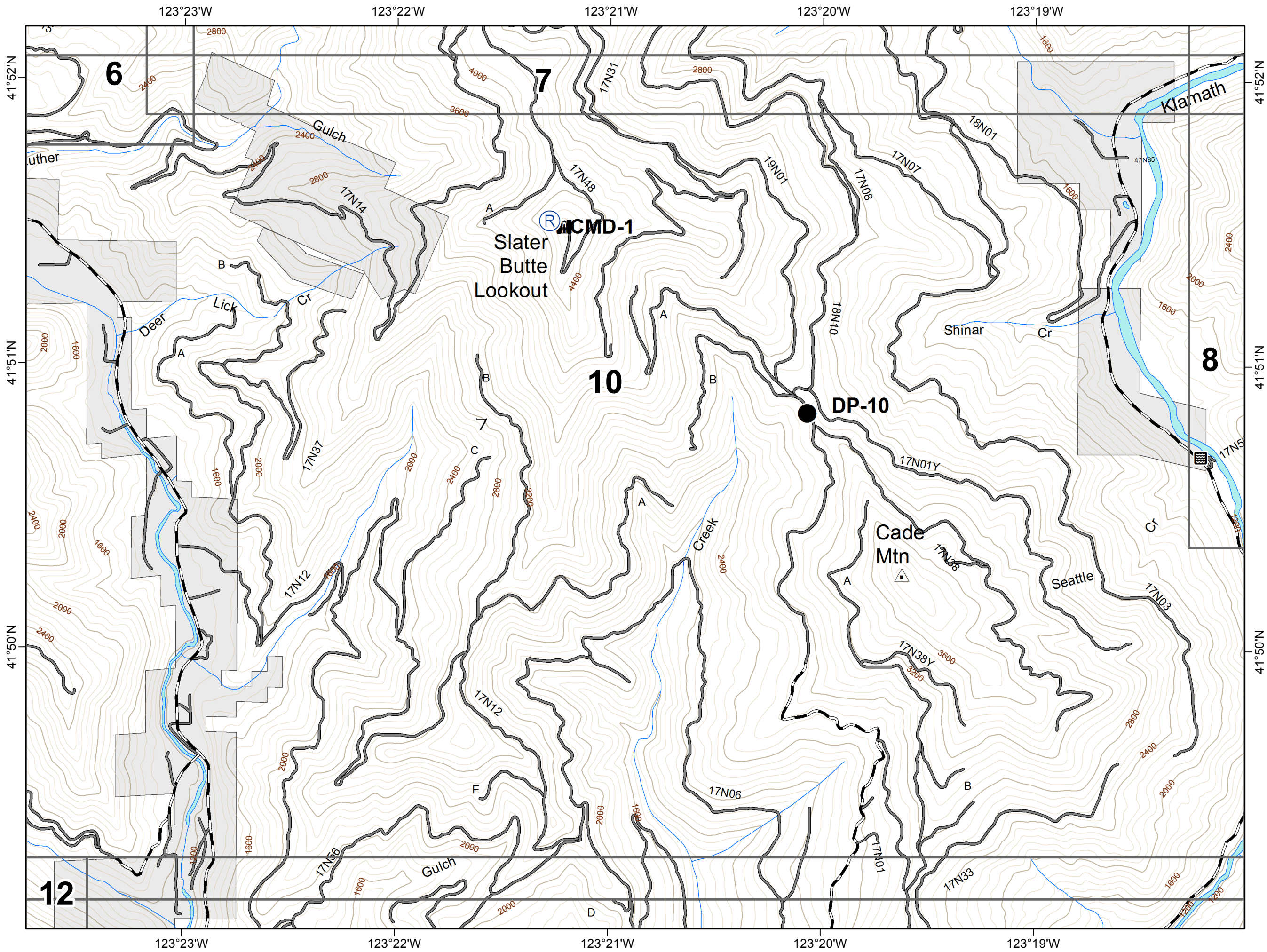
AUGUST 19, 2017

DAY SHIFT

- Drop Point
- Ⓡ Repeater
- Private Land



NOR CAL 1
8/18/2017 11:17:55 PM



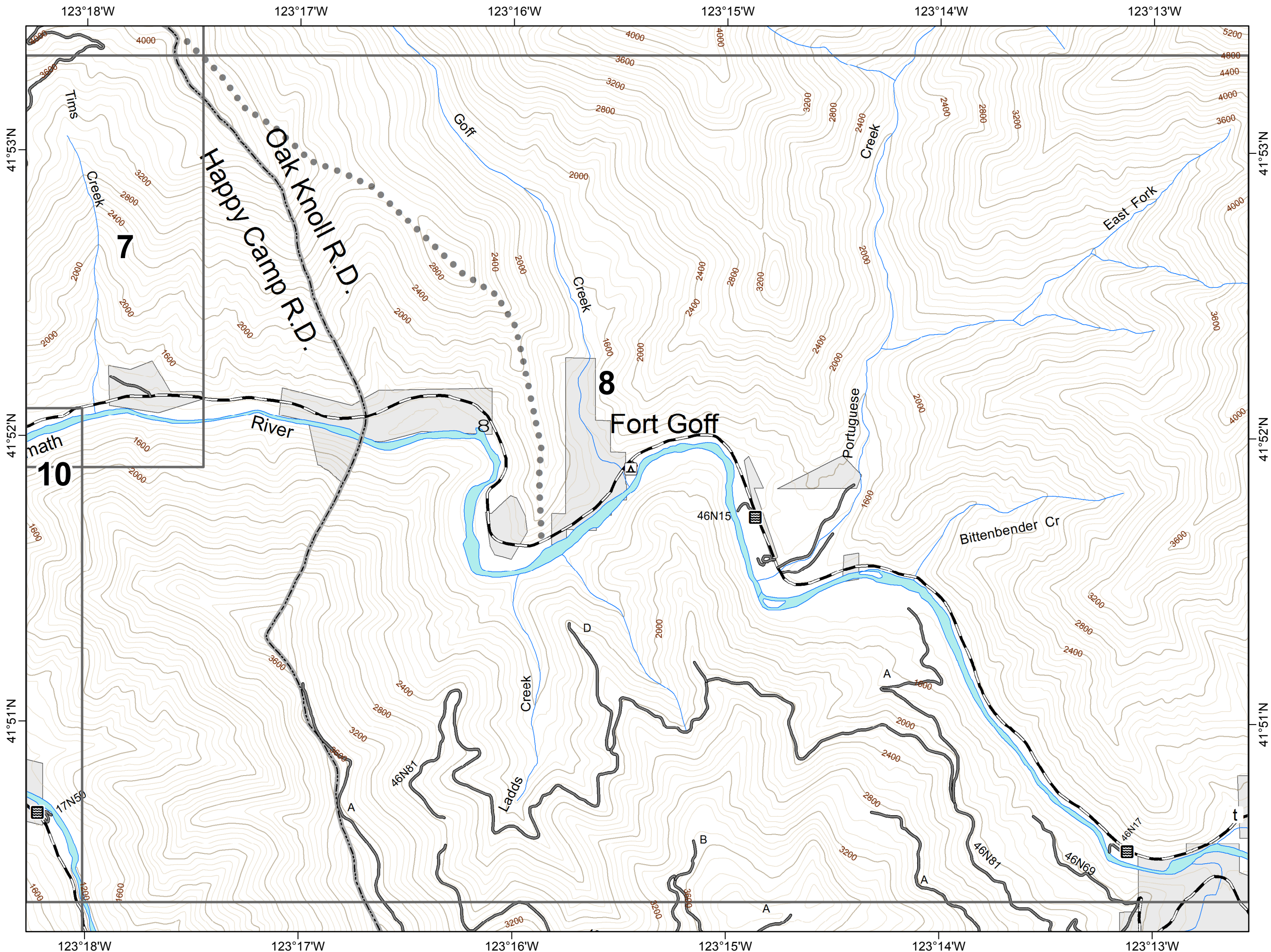
ECLIPSE COMPLEX FIRE

CA-KNF-006098

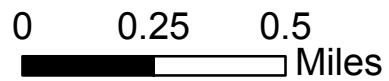
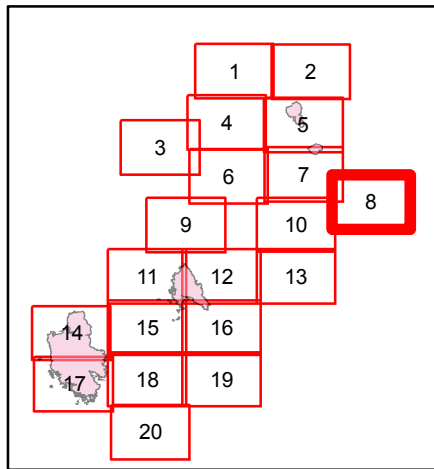
IAP MAP

AUGUST 19, 2017

DAY SHIFT



- Planned Secondary Line
- Private Land



NOR CAL 1
8/18/2017 11:17:55 PM





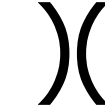





ECLIPSE COMPLEX FIRE

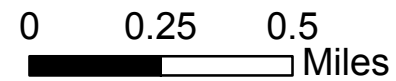
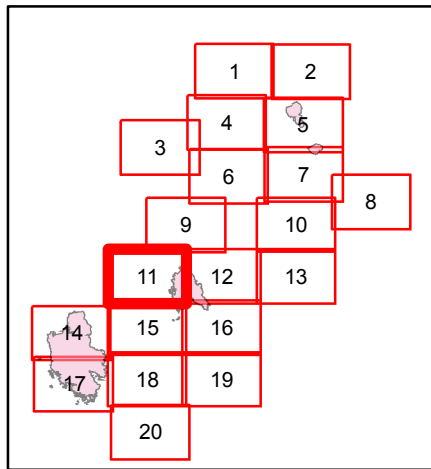
CA-KNF-006098

IAP MAP

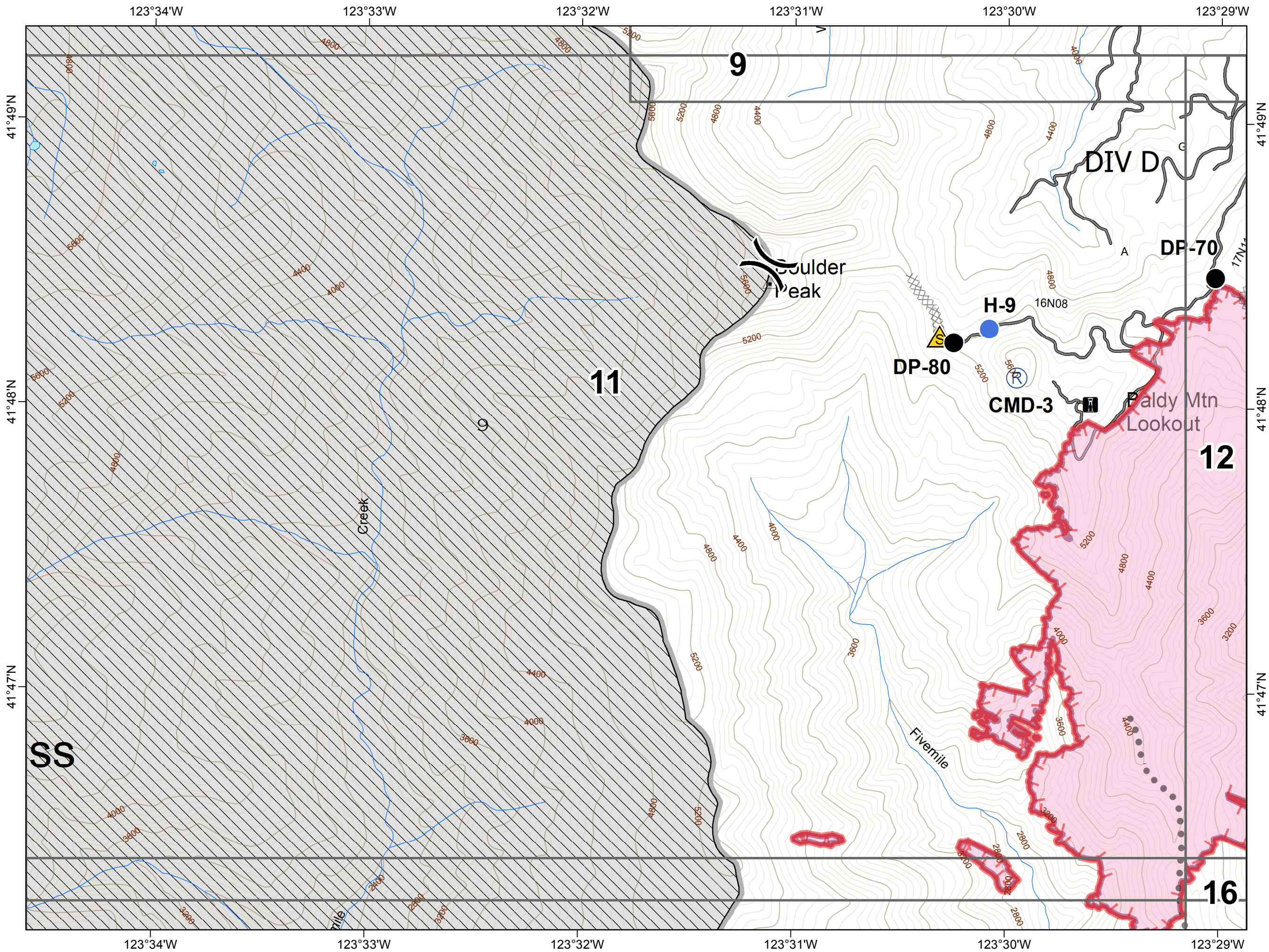
AUGUST 19, 2017

DAY SHIFT

-  FirePolygon
-  Uncontrolled Fire Edge
-  Completed Dozer Line
-  Planned Secondary Line
-  Division
-  Drop Point
-  Helispot
-  Repeater
-  Safety Zone
-  Wilderness



NOR CAL 1
8/18/2017 11:17:55 PM







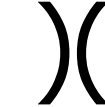


ECLIPSE COMPLEX FIRE

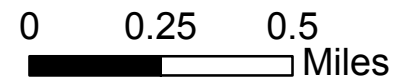
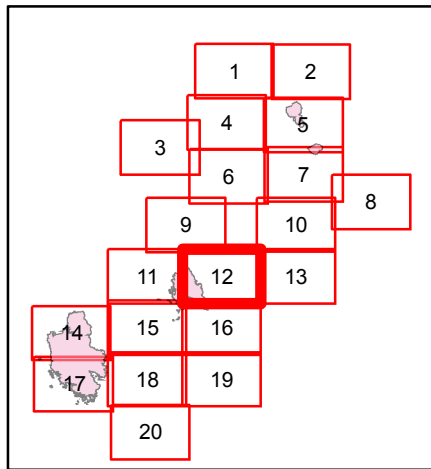
CA-KNF-006098

IAP MAP

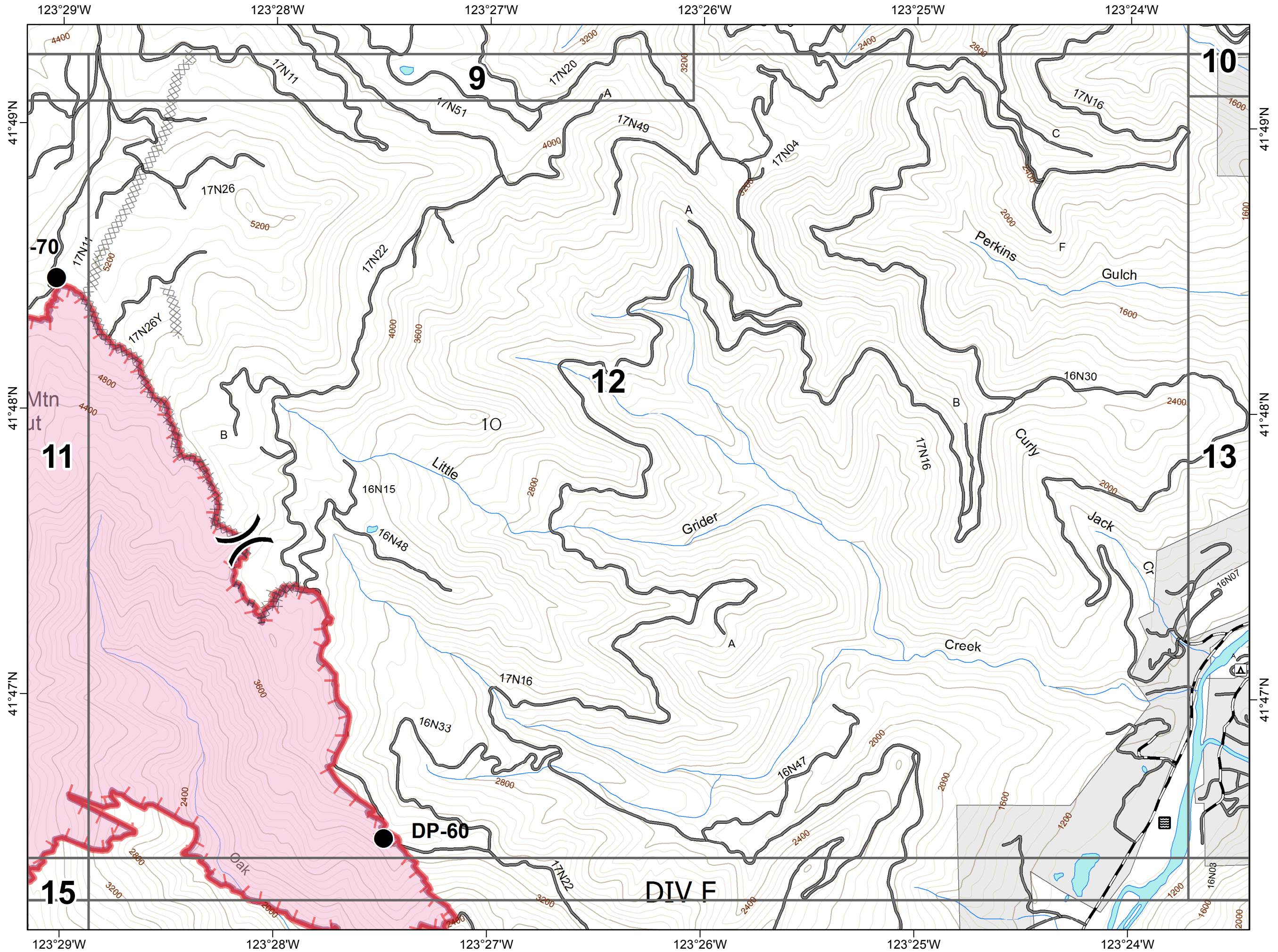
AUGUST 19, 2017

DAY SHIFT

-  FirePolygon
-  Uncontrolled Fire Edge
-  Completed Dozer Line
-  Hand Line
-  Division
-  Drop Point
-  Private Land



NOR CAL 1
8/18/2017 11:17:55 PM



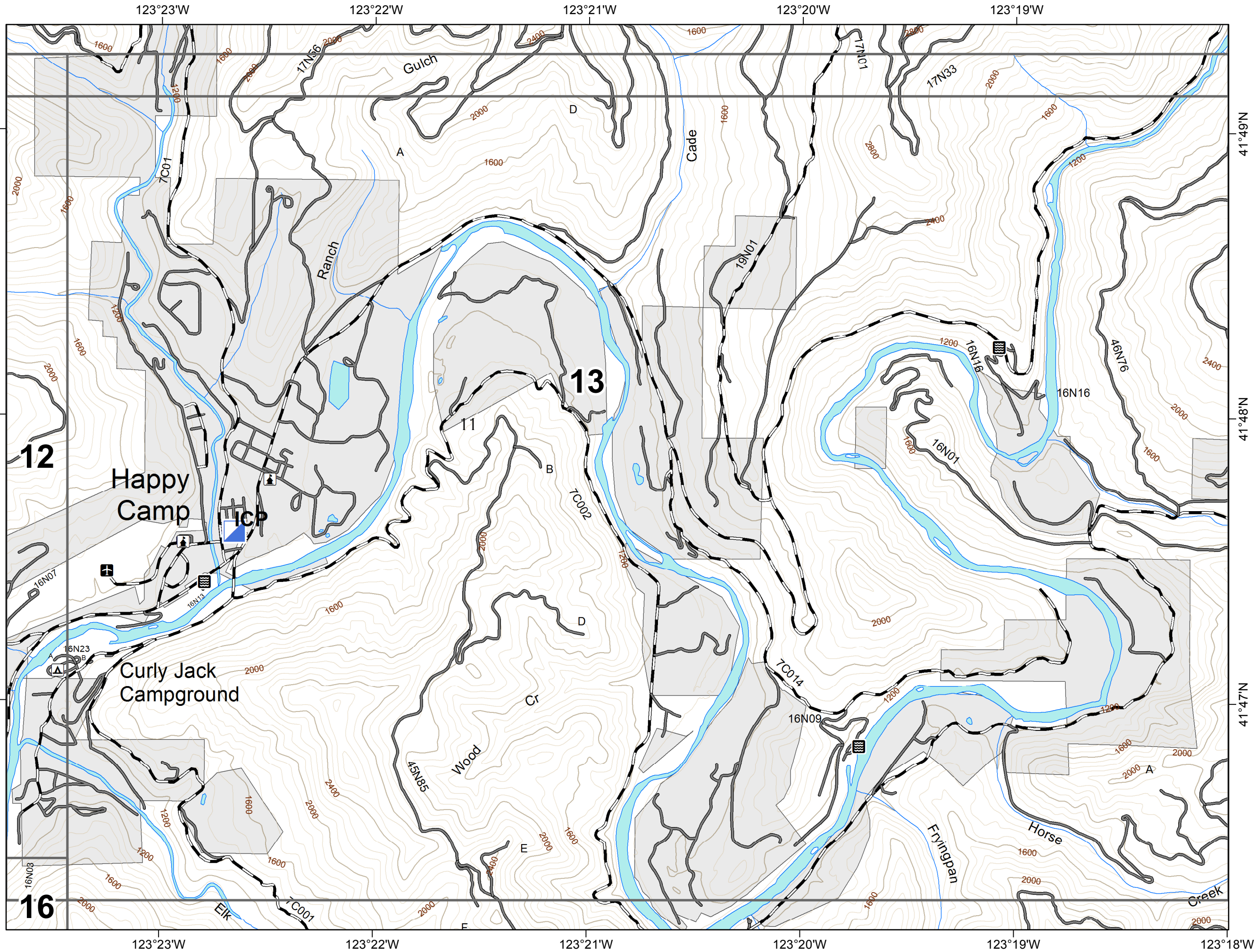
ECLIPSE COMPLEX FIRE



CA-KNF-006098

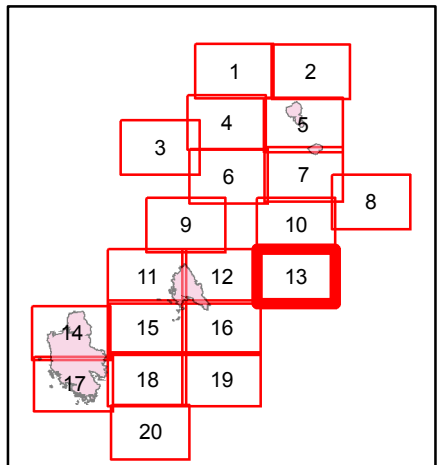
IAP MAP



AUGUST 19, 2017

DAY SHIFT



 Incident Command Post
 Private Land





0 0.25 0.5 Miles
NOR CAL 1
8/18/2017 11:17:55 PM

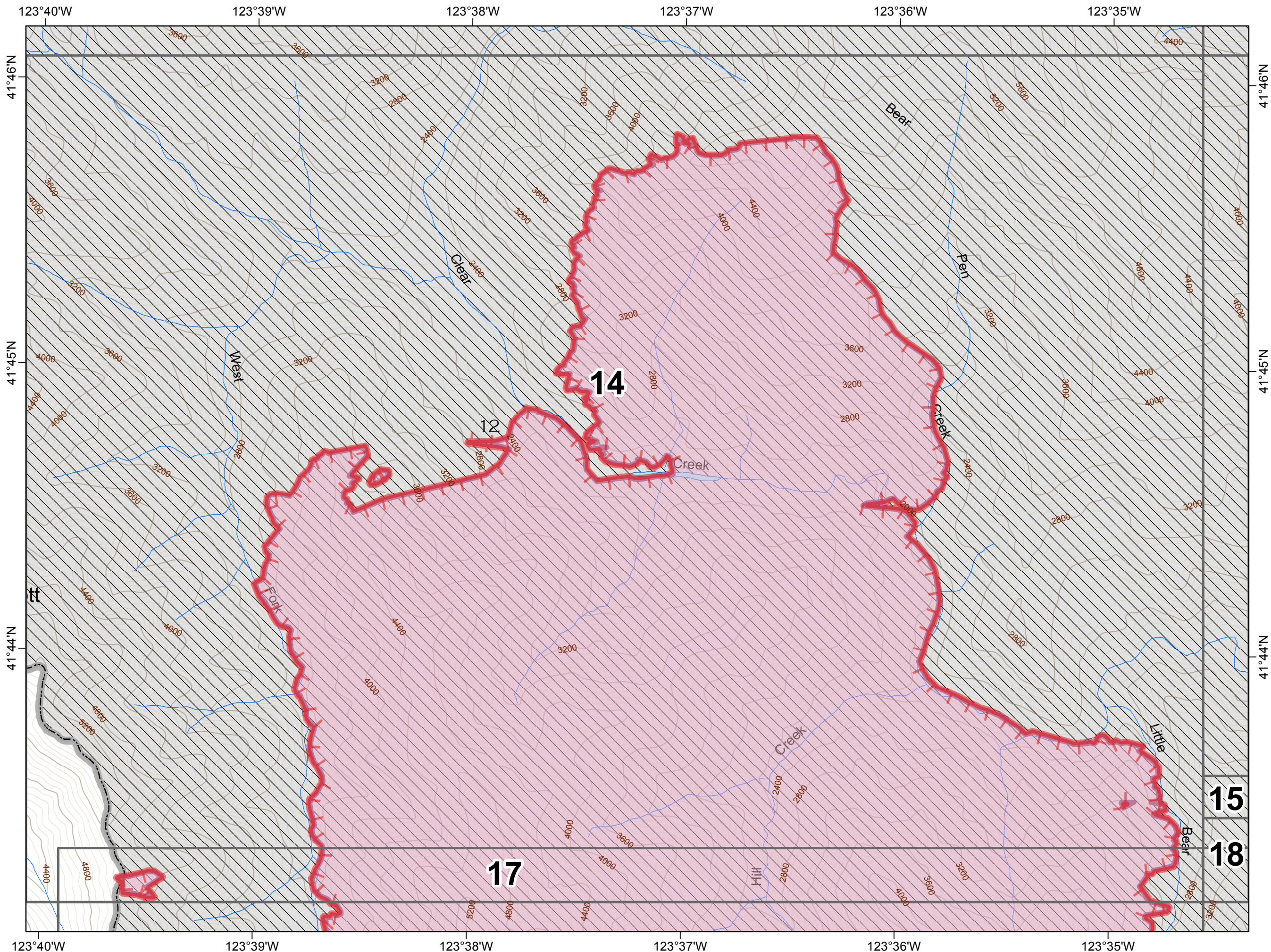
ECLIPSE COMPLEX FIRE

CA-KNF-006098

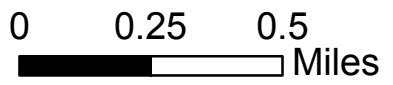
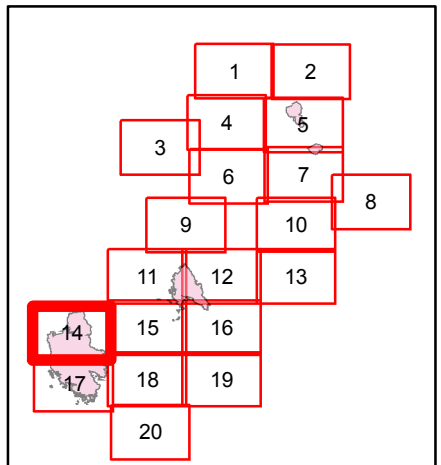
IAP MAP

AUGUST 19, 2017

DAY SHIFT



- FirePolygon
- Uncontrolled Fire Edge
- Wilderness



NOR CAL 1
8/18/2017 11:17:55 PM





ECLIPSE COMPLEX FIRE

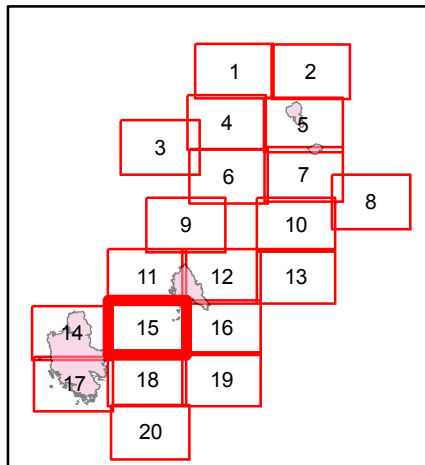
CA-KNF-006098


IAP MAP


AUGUST 19, 2017

DAY SHIFT

-  FirePolygon
-  Uncontrolled Fire Edge
-  Planned Secondary Line
-  Wilderness

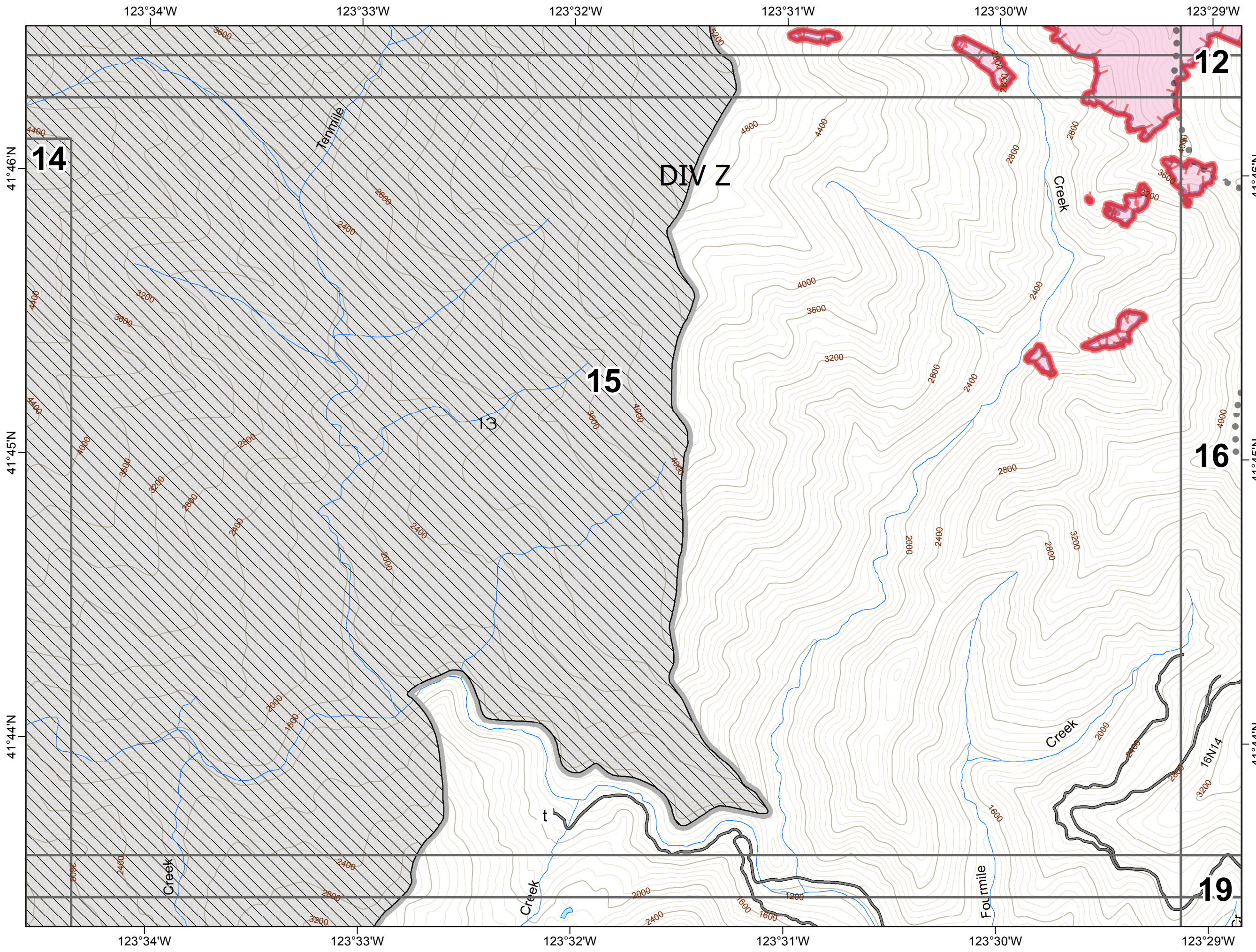



Interagency Incident Management Team
Nor Cal 1









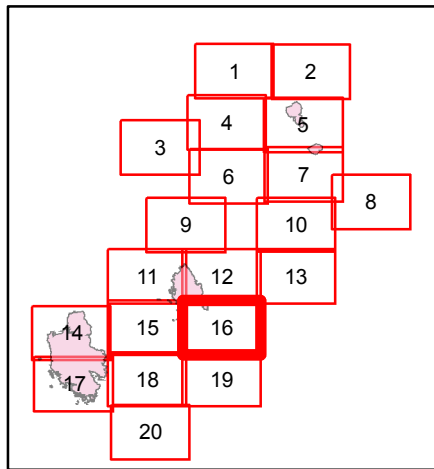


0 0.25 0.5 Miles

NOR CAL 1
8/18/2017 11:17:55 PM



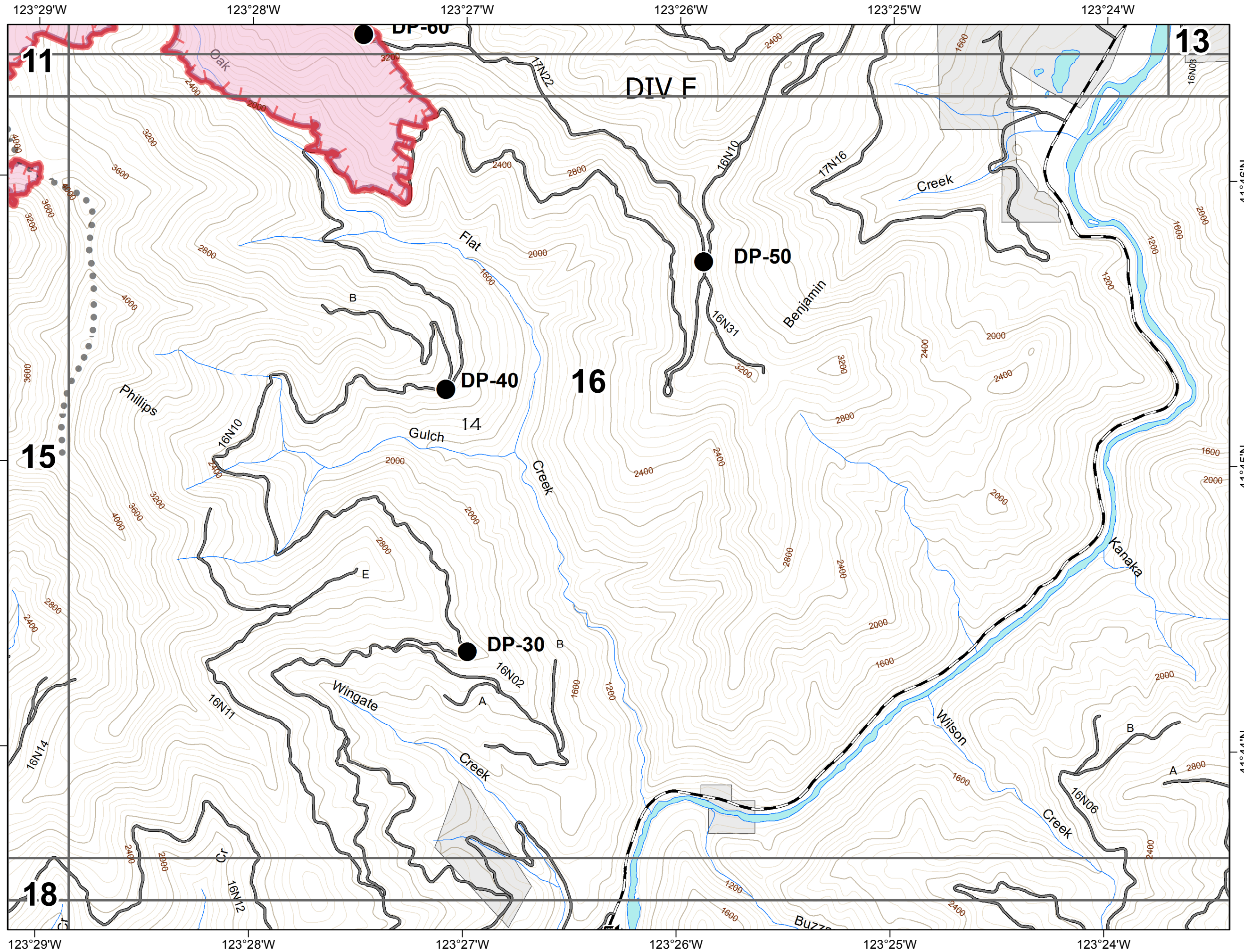
ECLIPSE COMPLEX FIRE
 CA-KNF-006098
 IAP MAP
 AUGUST 19, 2017
 DAY SHIFT

-  FirePolygon
-  Uncontrolled Fire Edge
-  Planned Secondary Line
-  Division
-  Drop Point
-  Private Land

0 0.25 0.5 Miles

NOR CAL 1
 8/18/2017 11:17:55 PM






ECLIPSE COMPLEX FIRE

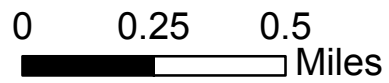
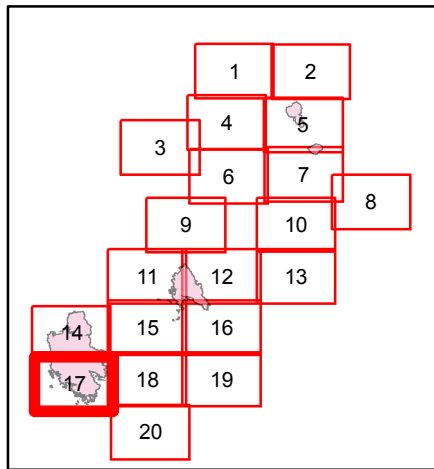
CA-KNF-006098

IAP MAP

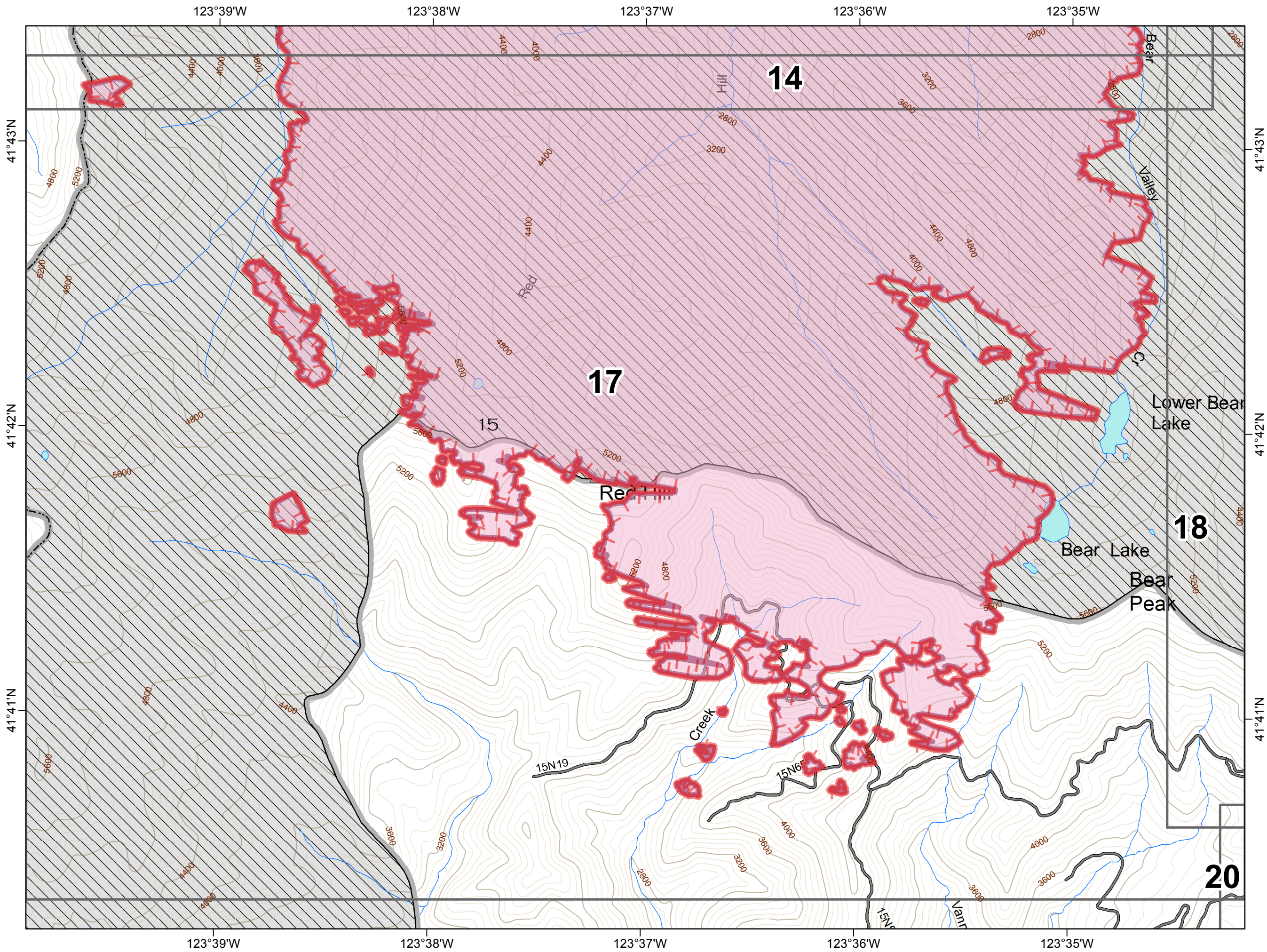
AUGUST 19, 2017

DAY SHIFT

-  FirePolygon
-  Uncontrolled Fire Edge
-  Wilderness



NOR CAL 1
8/18/2017 11:17:55 PM






ECLIPSE COMPLEX FIRE

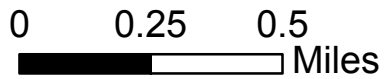
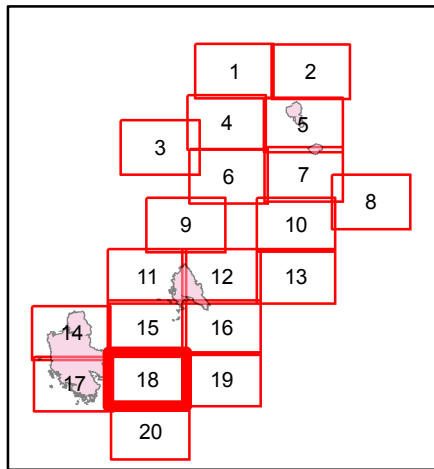
CA-KNF-006098

IAP MAP

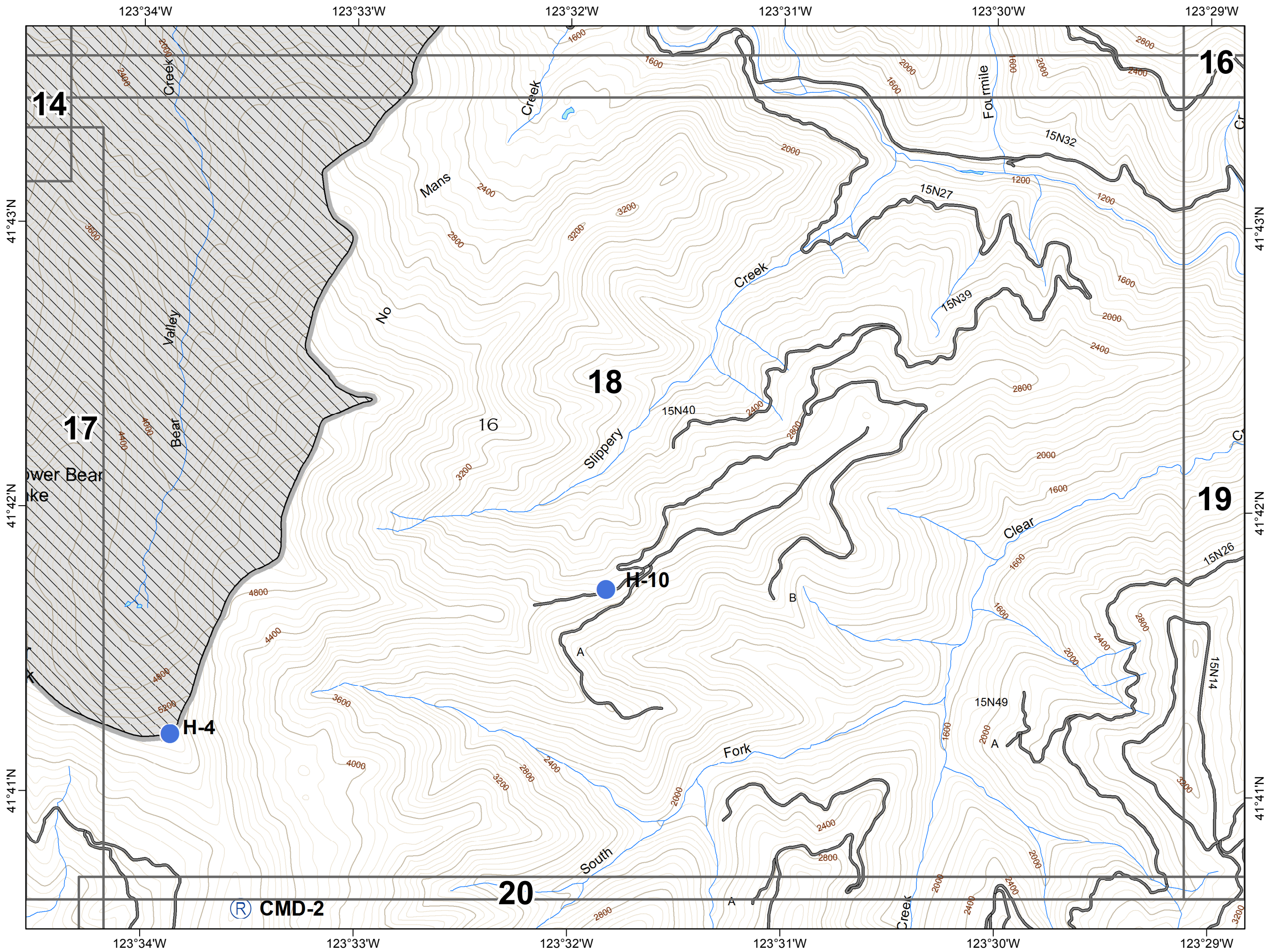
AUGUST 19, 2017

DAY SHIFT

-  Helispot
-  Repeater
-  Wilderness



NOR CAL 1
8/18/2017 11:17:55 PM



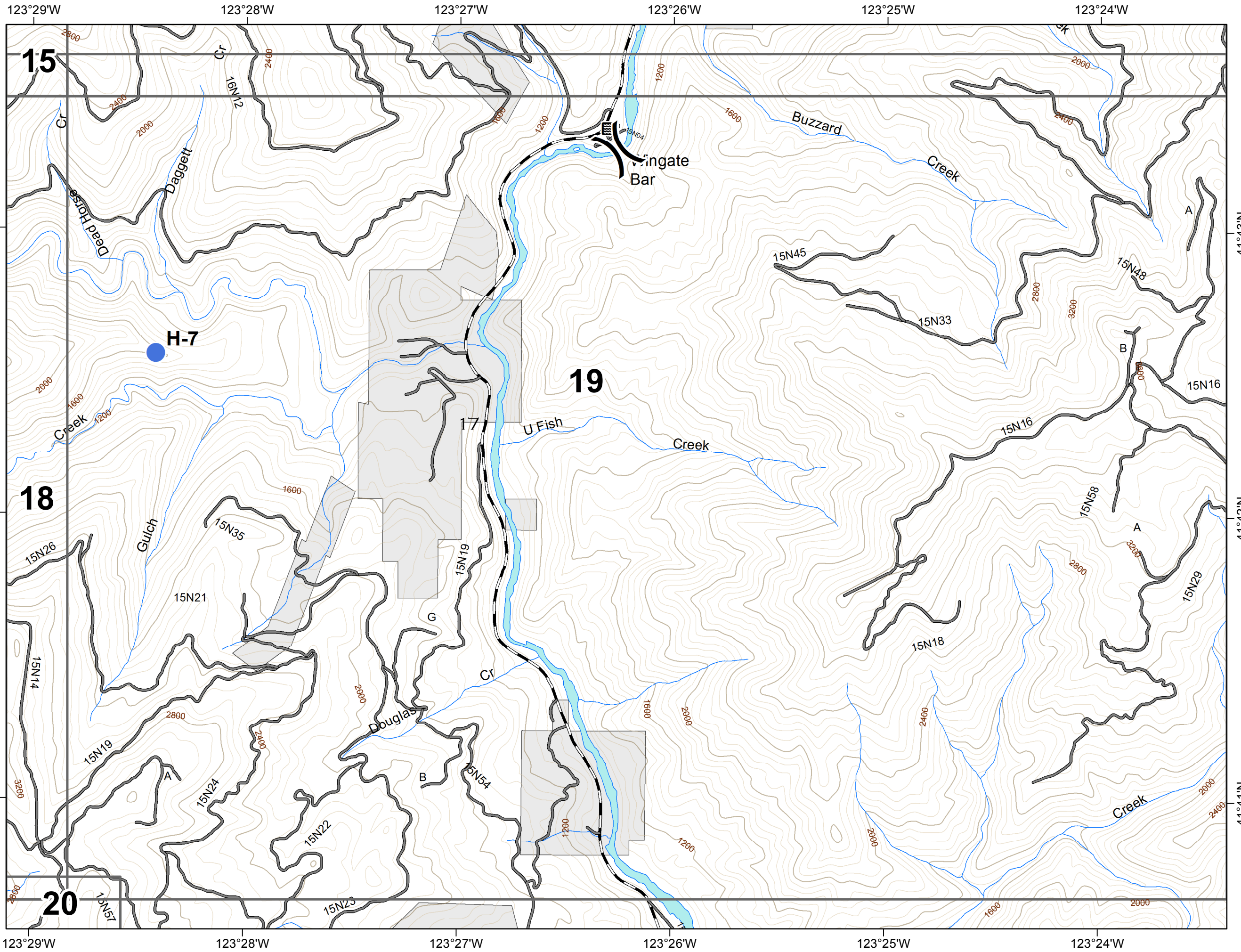
ECLIPSE COMPLEX FIRE

CA-KNF-006098

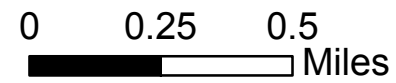
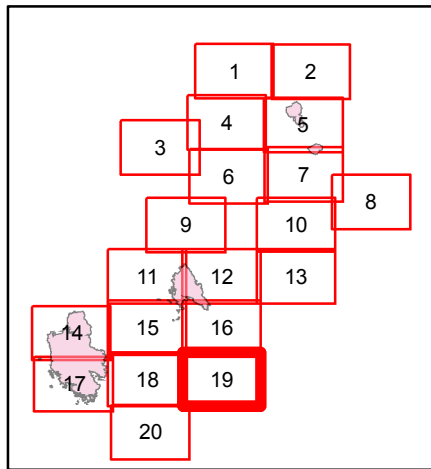
IAP MAP

AUGUST 19, 2017

DAY SHIFT



- Division
- Helispot
- Private Land



NOR CAL 1
8/18/2017 11:17:55 PM

ECLIPSE COMPLEX FIRE

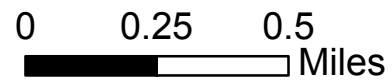
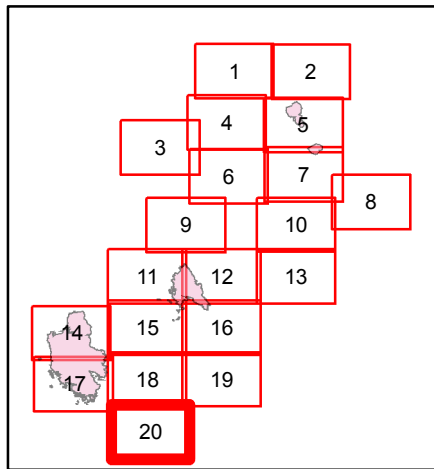
CA-KNF-006098

IAP MAP

AUGUST 19, 2017

DAY SHIFT

-  Helispot
-  Repeater



NOR CAL 1
8/18/2017 11:17:55 PM

