

ECLIPSE COMPLEX

CA-KNF-006098

AUGUST 31, 2017

IAP MAP

BRANCH I & II

OAK FIRE - 55,066 ACRES

CEDAR FIRE - 5,759 ACRES

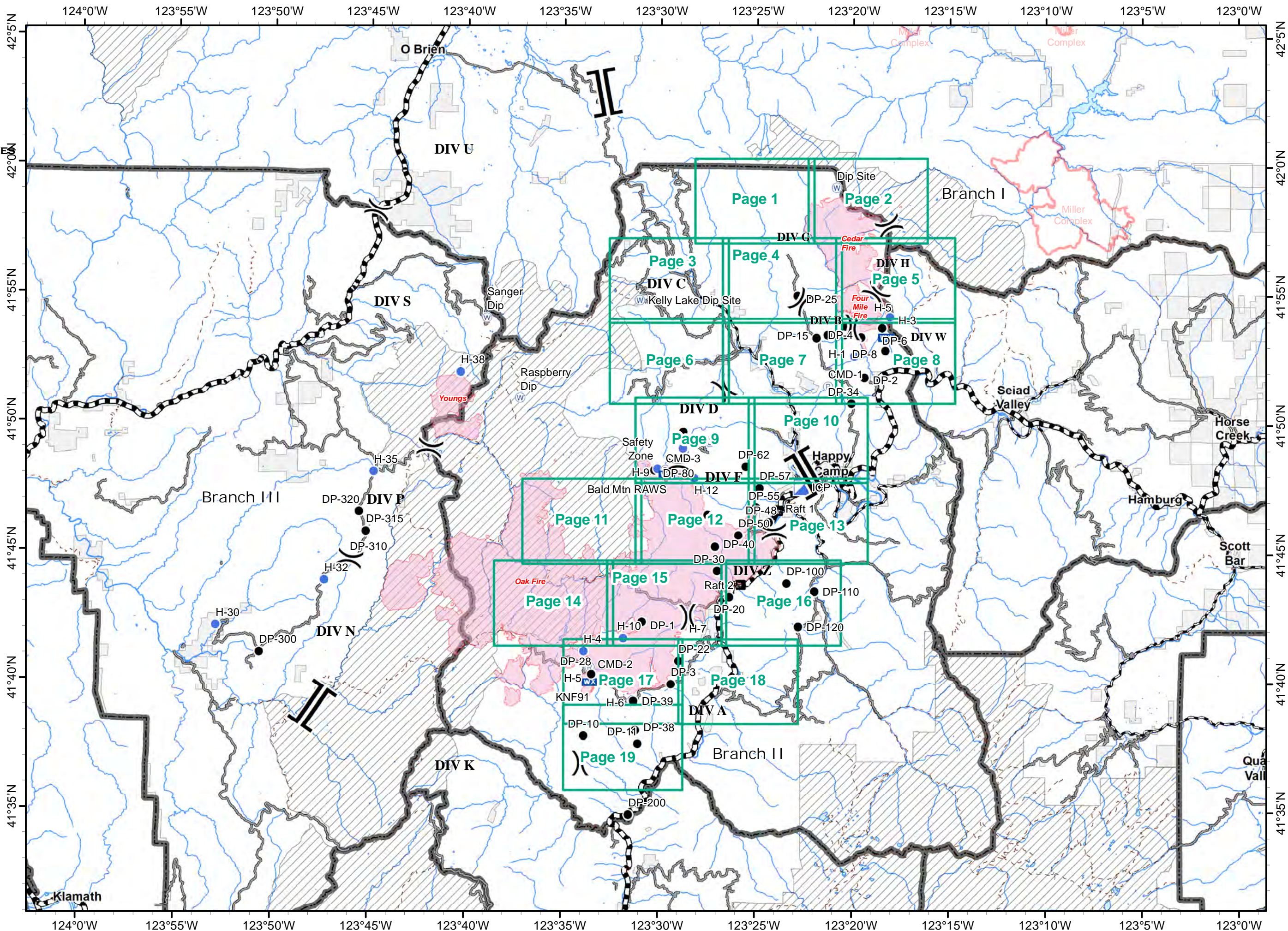
YOUNG FIRE - 2,693 ACRES

FOUR MILE FIRE - 1,930 ACRES

AS OF 8/30 0058 PDT

Legend

-) (Division
-][Branch
- © Camp
- Drop Point
- Helispot
- ▣ Incident Command Post
- WX Mobile Weather Unit
- Ⓡ Repeater
- ▲ Safety Zone
- Ⓜ Water Source
- Ⓜ Raft Landing
- Fire Polygon
- ▭ Ranger District Boundary
- ▨ Wilderness
- ▭ Ownership Private











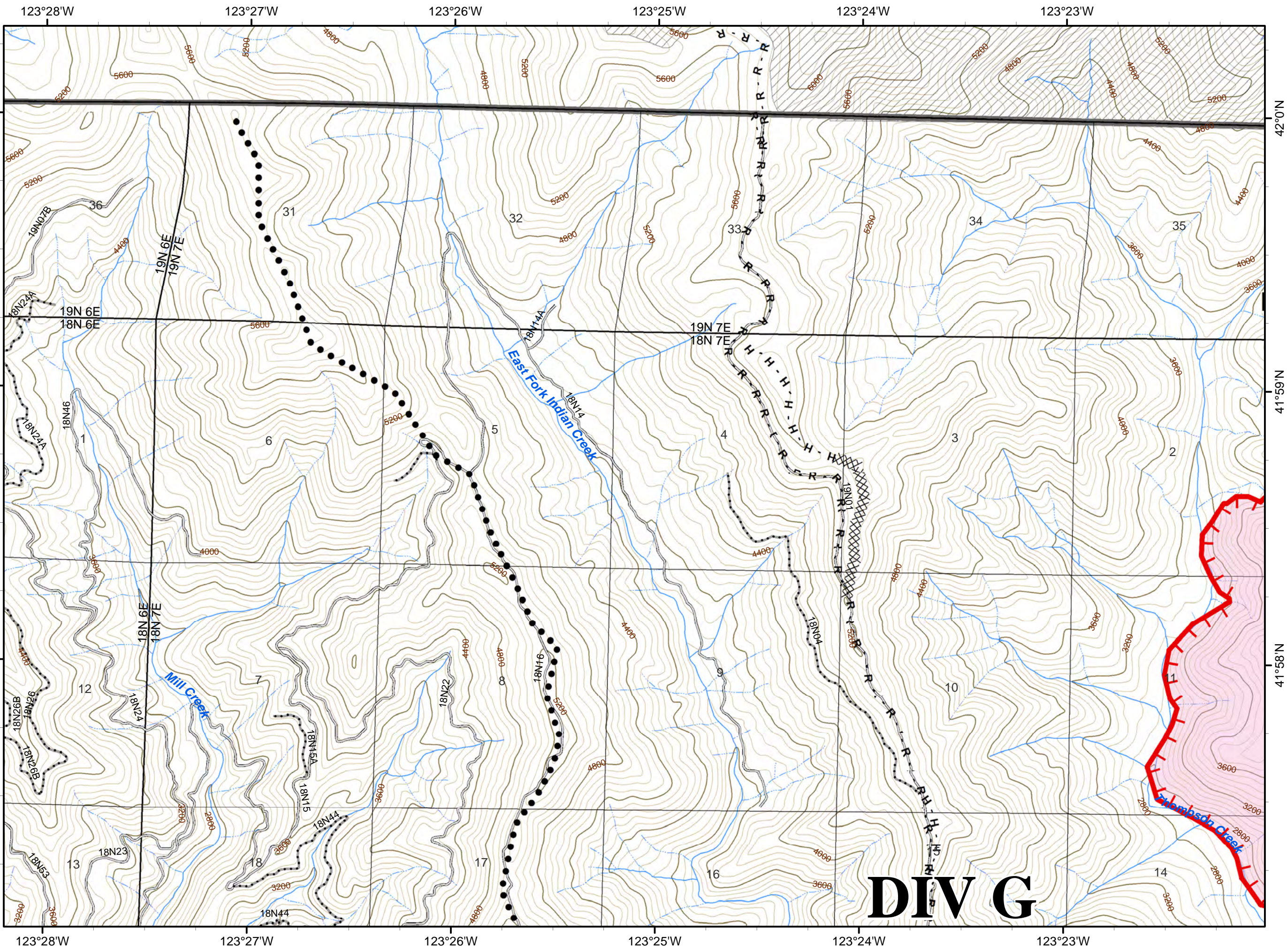
ECLIPSE COMPLEX
CA-KNF-006098
AUGUST 31, 2017

IAP MAP
BRANCH I & II

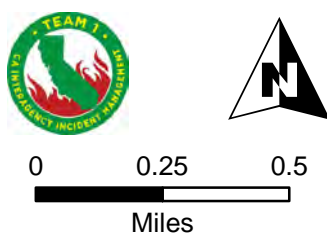
OAK FIRE - 55,066 ACRES
 CEDAR FIRE - 5,759 ACRES
 YOUNG FIRE - 2,693 ACRES
 FOUR MILE FIRE - 1,930 ACRES
 AS OF 8/30 0058 PDT

Page 1

-  Fire Polygon
-  Uncontrolled Fire Edge
-  Completed Dozer Line
-  Hand Line
-  Road as Completed Line
-  Planned Secondary Line
-  Ranger District Boundary
-  Wilderness



80 FT CONTOURS










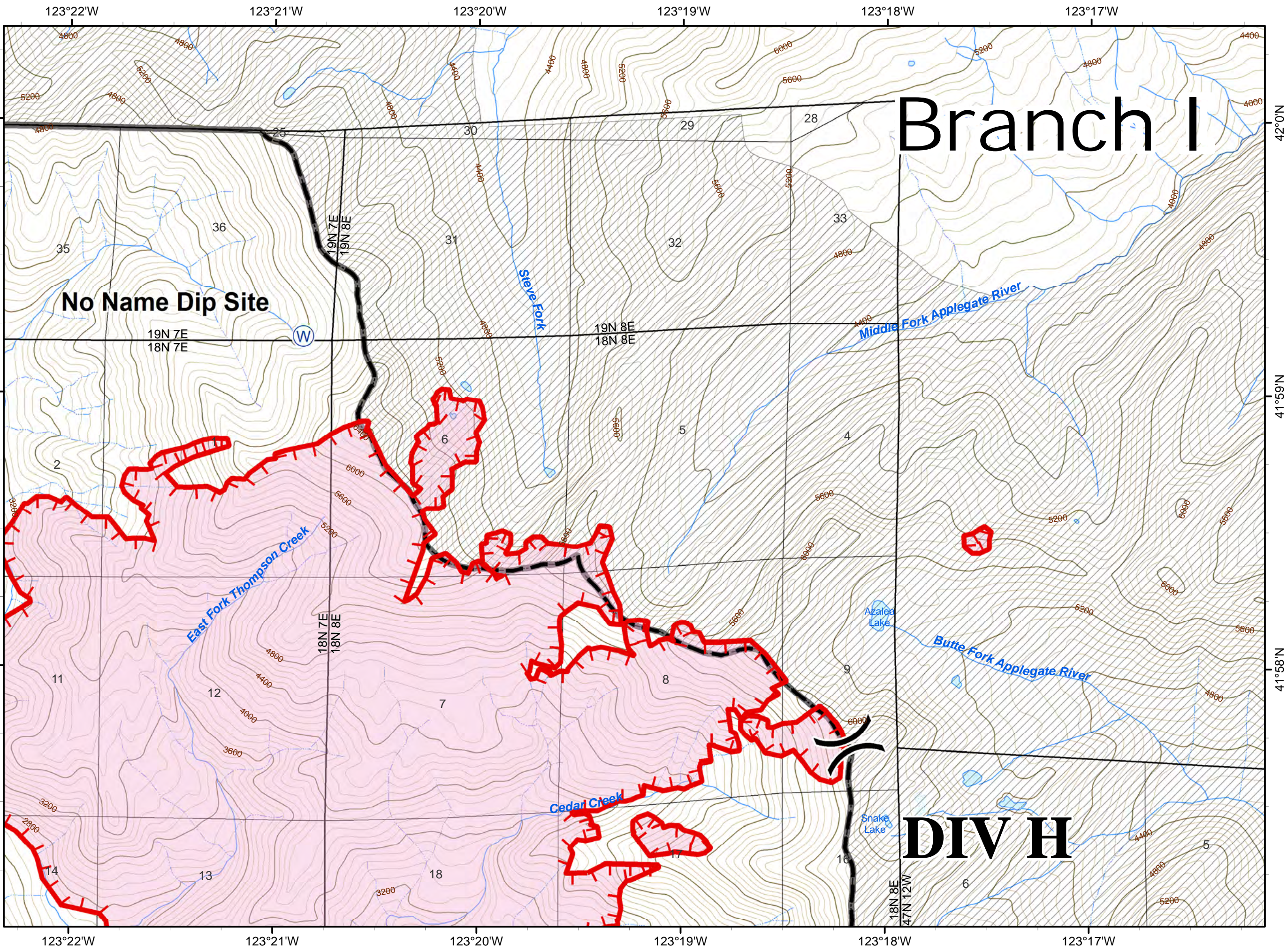
8/30/2017 8:40:21 PM

DIV G

ECLIPSE COMPLEX
CA-KNF-006098
AUGUST 31, 2017
IAP MAP
BRANCH I & II
OAK FIRE - 55,066 ACRES
CEDAR FIRE - 5,759 ACRES
YOUNG FIRE - 2,693 ACRES
FOUR MILE FIRE - 1,930 ACRES
AS OF 8/30 0058 PDT

Page 2

-  Fire Polygon
-  Uncontrolled Fire Edge
-  Planned Fire Line
-  Water Source
-  Ownership Private
-  Ranger District Boundary
-  Wilderness

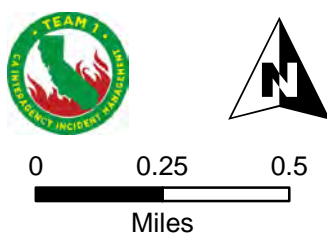


Branch I

No Name Dip Site






DIV H

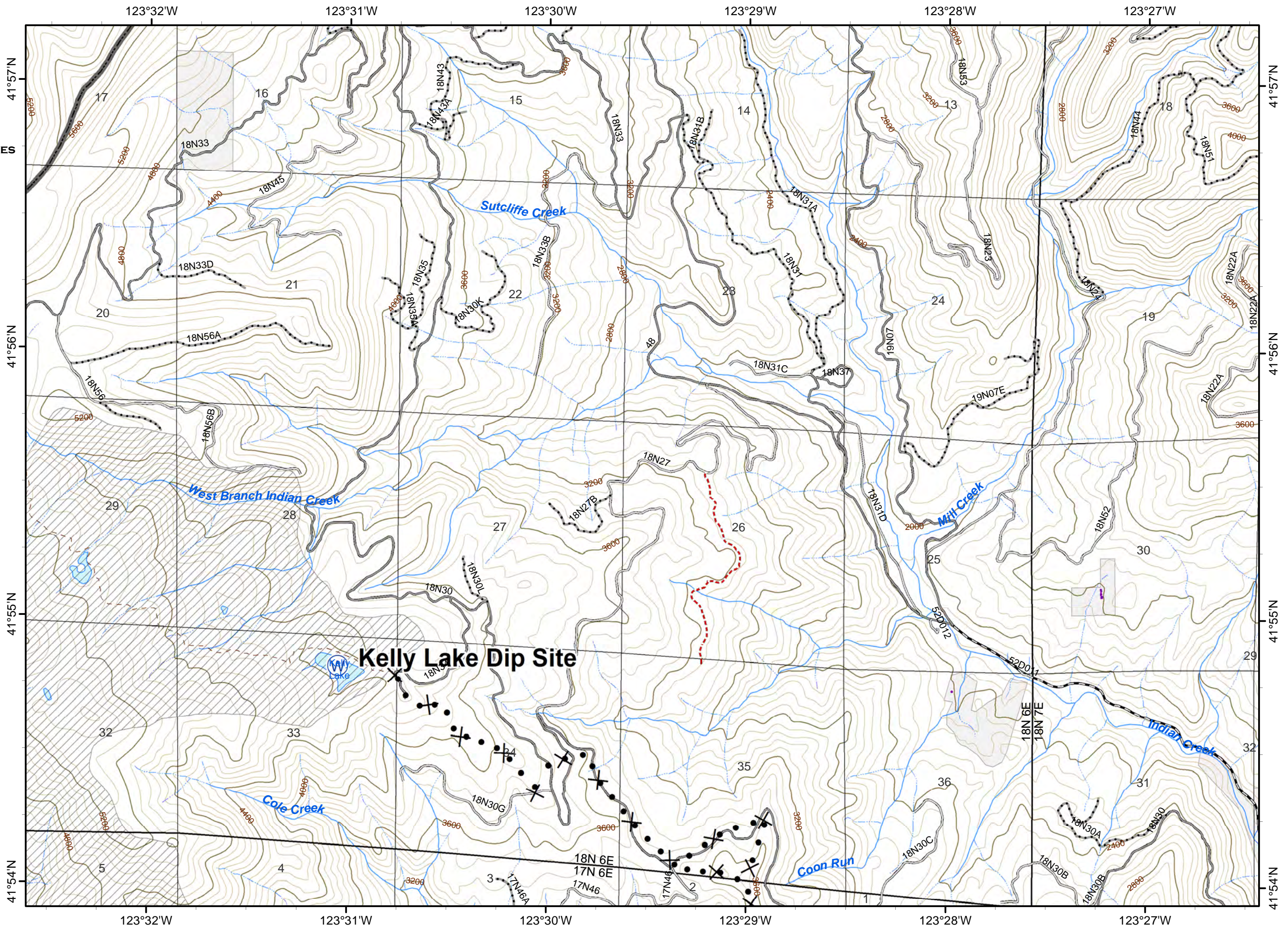
80 FT CONTOURS



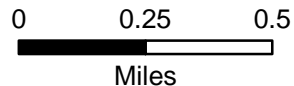

ECLIPSE COMPLEX
CA-KNF-006098
AUGUST 31, 2017
IAP MAP
BRANCH I & II
OAK FIRE - 55,066 ACRES
CEDAR FIRE - 5,759 ACRES
YOUNG FIRE - 2,693 ACRES
FOUR MILE FIRE - 1,930 ACRES
AS OF 8/30 0058 PDT

Page 3

-  ● ● Proposed Dozer Line
-  W Water Source
-  Ownership Private
-  Ranger District Boundary
-  Wilderness



80 FT CONTOURS













Miles




ECLIPSE COMPLEX
CA-KNF-006098
AUGUST 31, 2017
IAP MAP
BRANCH I & II
OAK FIRE - 55,066 ACRES
CEDAR FIRE - 5,759 ACRES
YOUNG FIRE - 2,693 ACRES
FOUR MILE FIRE - 1,930 ACRES
AS OF 8/30 0058 PDT



Page 4

-  Fire Polygon
-  Uncontrolled Fire Edge
-  Completed Dozer Line
-  Completed Line
-  H - H - Hand Line
-  R - R - Road as Completed Line
-  Planned Secondary Line
-  Drop Point
-  Ownership Private
-  Ranger District Boundary

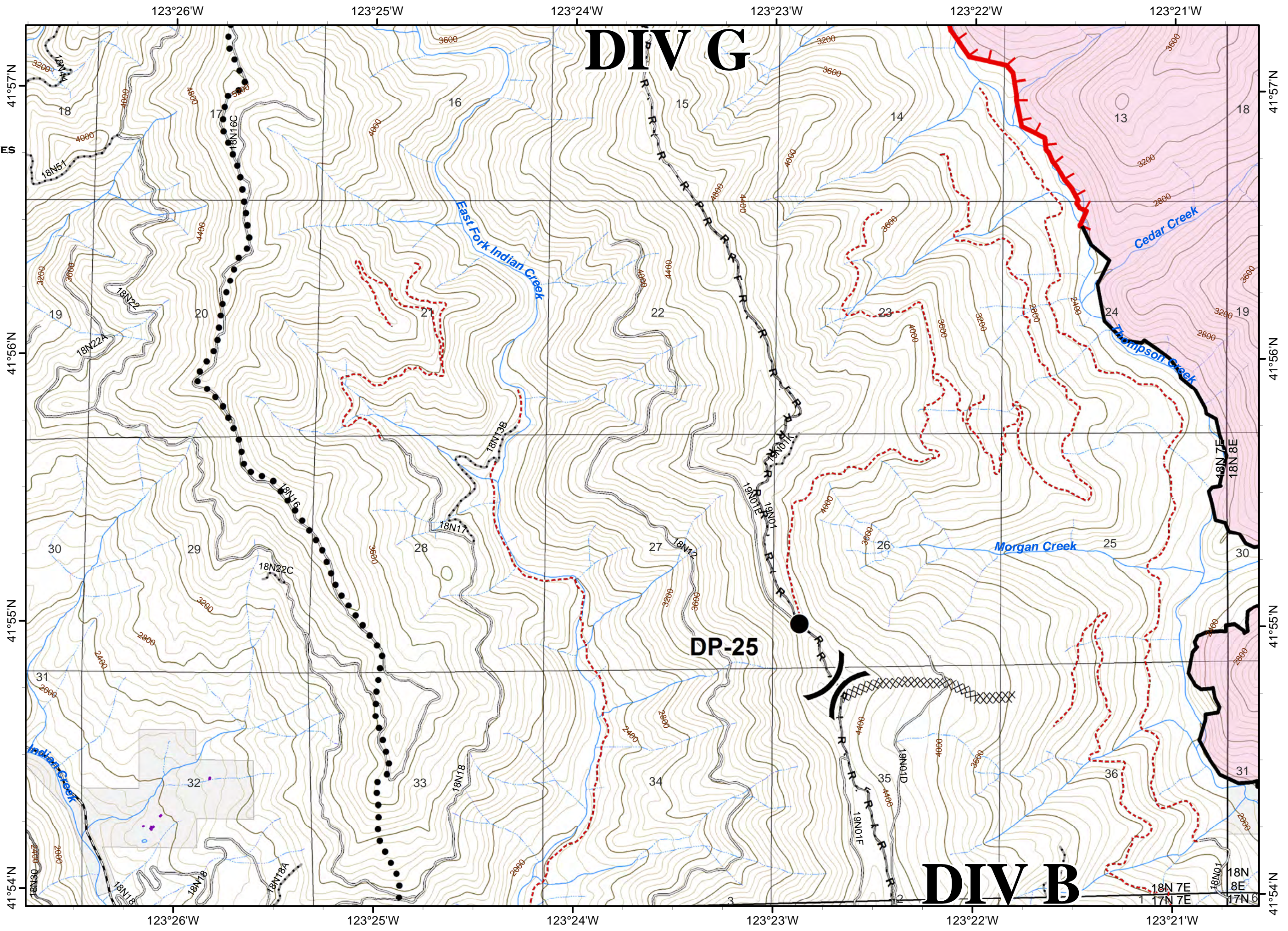
80 FT CONTOURS



Miles

8/30/2017 8:40:21 PM



DIV G

DIV B









DP-25

ECLIPSE COMPLEX
CA-KNF-006098
AUGUST 31, 2017


IAP MAP
BRANCH I & II

OAK FIRE - 55,066 ACRES
 CEDAR FIRE - 5,759 ACRES
 YOUNG FIRE - 2,693 ACRES
 FOUR MILE FIRE - 1,930 ACRES
 AS OF 8/30 0058 PDT



Page 5

-  Fire Polygon
-  Uncontrolled Fire Edge
-  Completed Line
-  Planned Fire Line
-  Helispot
-  Ownership Private
-  Ranger District Boundary
-  Wilderness

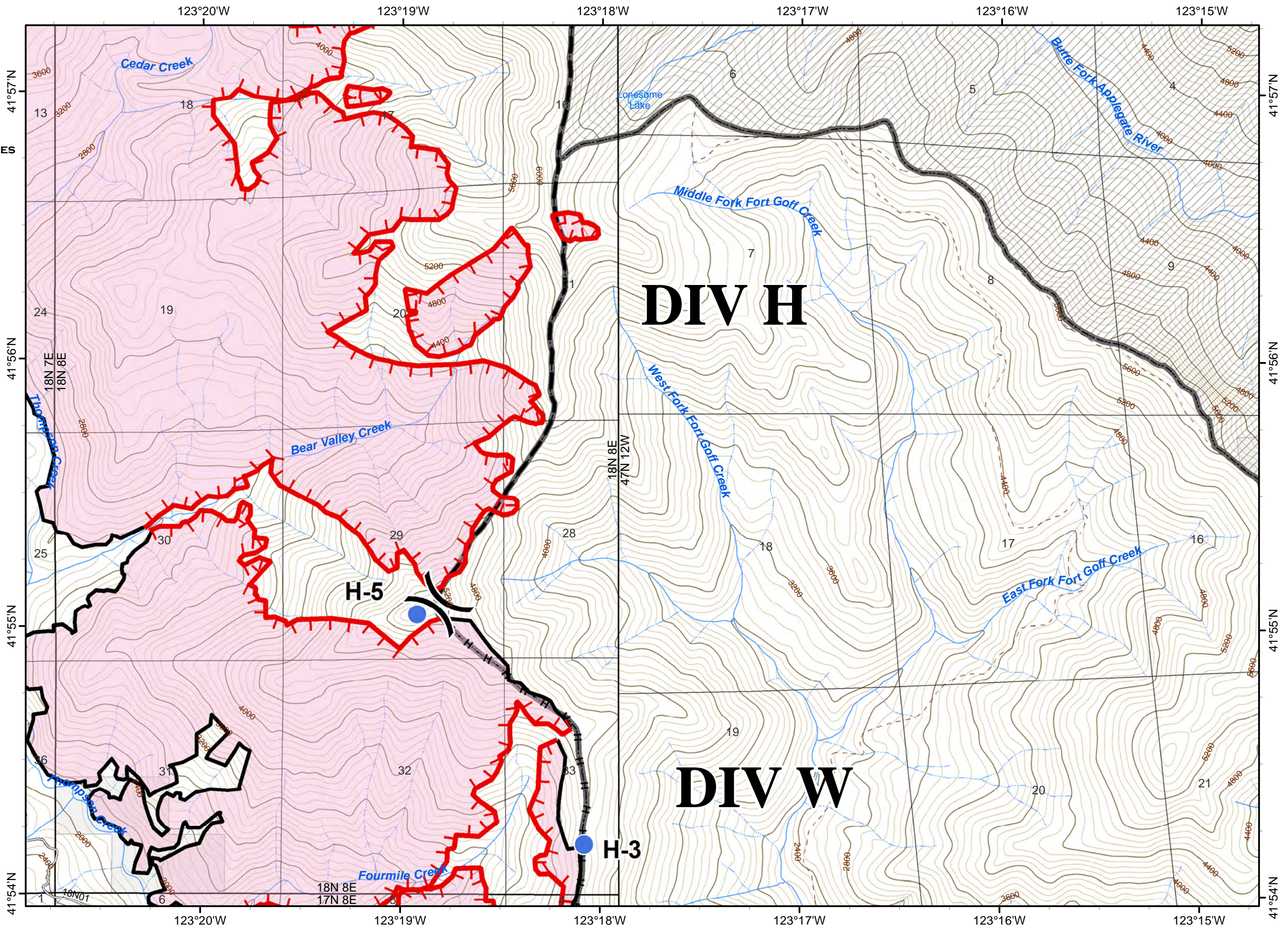
80 FT CONTOURS



Miles

8/30/2017 8:40:21 PM



ECLIPSE COMPLEX
CA-KNF-006098
AUGUST 31, 2017

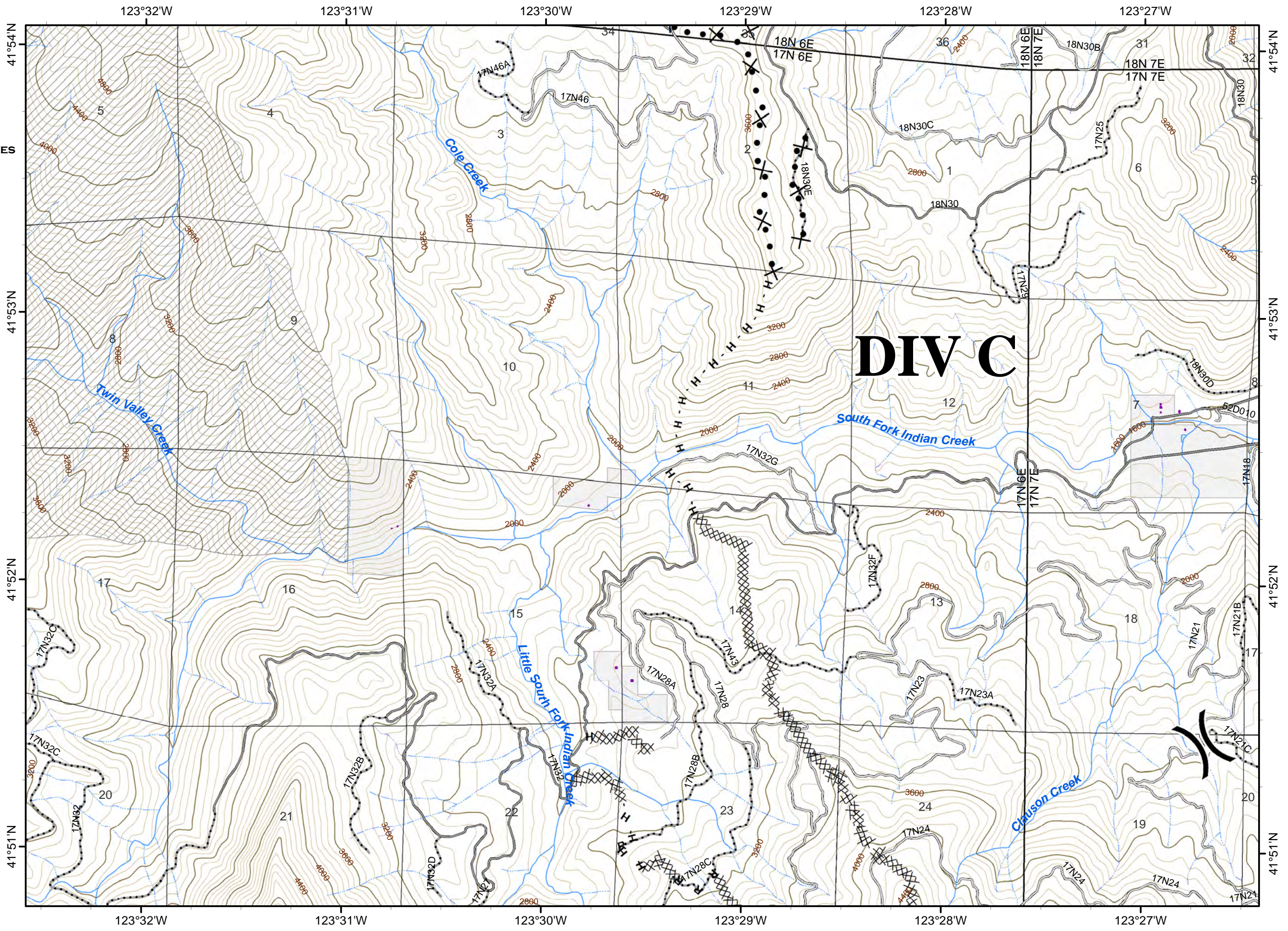
IAP MAP
BRANCH I & II

OAK FIRE - 55,066 ACRES
 CEDAR FIRE - 5,759 ACRES
 YOUNG FIRE - 2,693 ACRES
 FOUR MILE FIRE - 1,930 ACRES
 AS OF 8/30 0058 PDT

Page 6

- XXXXXX Completed Dozer Line
- H - H - Hand Line
- R - R - Road as Completed Line
- X • • Proposed Dozer Line
- Ownership Private
- Ranger District Boundary
- Wilderness

80 FT CONTOURS



ECLIPSE COMPLEX
CA-KNF-006098
AUGUST 31, 2017
IAP MAP
BRANCH I & II
OAK FIRE - 55,066 ACRES
CEDAR FIRE - 5,759 ACRES
YOUNG FIRE - 2,693 ACRES
FOUR MILE FIRE - 1,930 ACRES
AS OF 8/30 0058 PDT

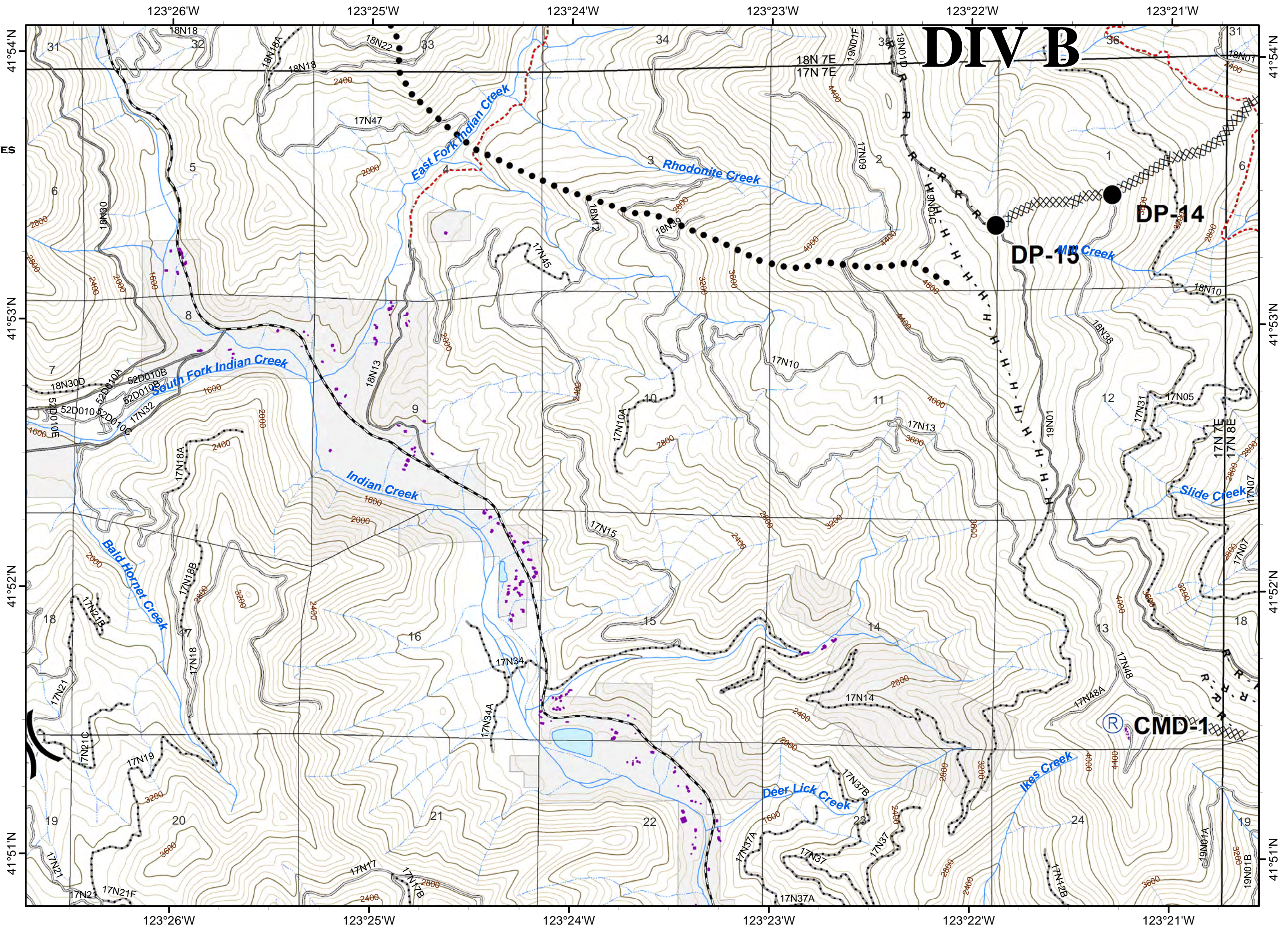
Page 7

- XXXXXX Completed Dozer Line
- H - H - Hand Line
- R - R - Road as Completed Line
- ● ● Planned Secondary Line
- Drop Point
- Ⓡ Repeater
- Ownership Private
- Ranger District Boundary

80 FT CONTOURS

Miles

8/30/2017 8:40:21 PM



DIV B














DP-14

DP-15



Ⓡ CMD-1

ECLIPSE COMPLEX
CA-KNF-006098
AUGUST 31, 2017
IAP MAP
BRANCH I & II
OAK FIRE - 55,066 ACRES
CEDAR FIRE - 5,759 ACRES
YOUNG FIRE - 2,693 ACRES
FOUR MILE FIRE - 1,930 ACRES
AS OF 8/30 0058 PDT

Page 8

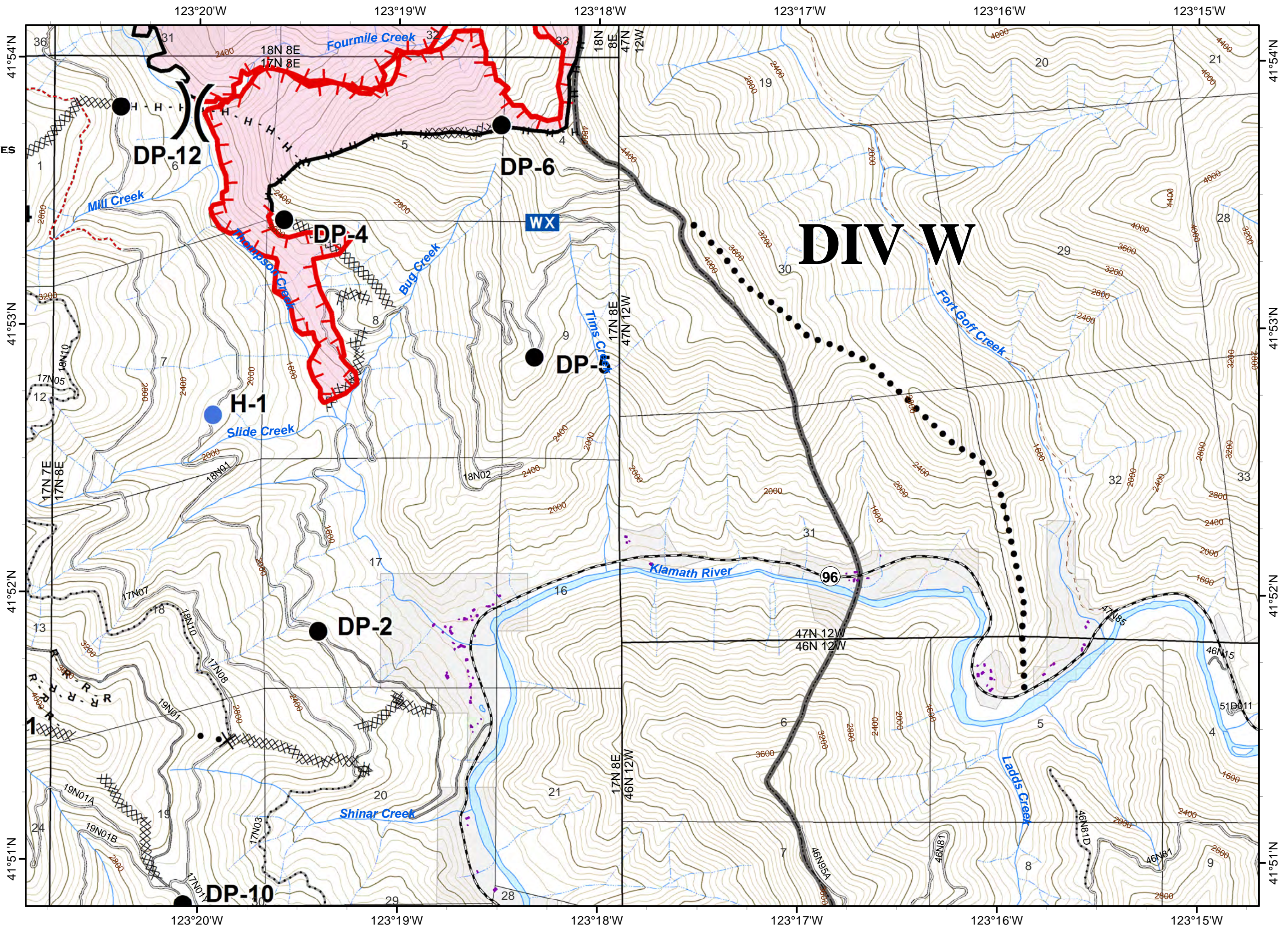
-  Fire Polygon
-  Uncontrolled Fire Edge
-  Completed Dozer Line
-  Completed Line
-  Hand Line
-  Road as Completed Line
-  Planned Secondary Line
-  Proposed Dozer Line
-  Drop Point
-  Helispot
-  Mobile Weather Unit
-  Ownership Private
-  Ranger District Boundary

80 FT CONTOURS

0 0.25 0.5
Miles

8/30/2017 8:40:21 PM




















ECLIPSE COMPLEX
CA-KNF-006098
AUGUST 31, 2017


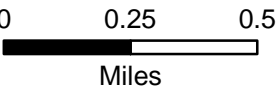
IAP MAP
BRANCH I & II

OAK FIRE - 55,066 ACRES
 CEDAR FIRE - 5,759 ACRES
 YOUNG FIRE - 2,693 ACRES
 FOUR MILE FIRE - 1,930 ACRES
 AS OF 8/30 0058 PDT

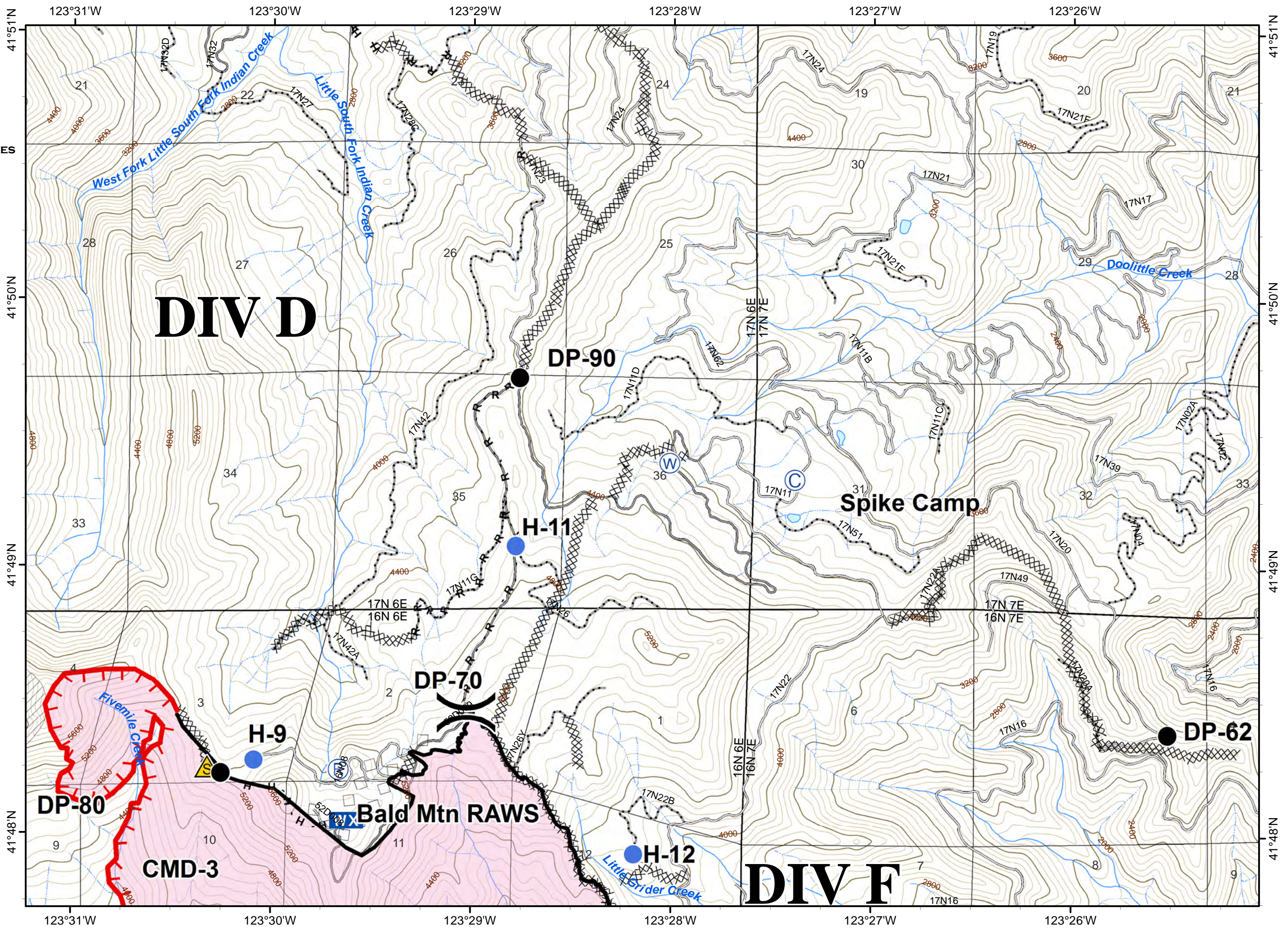
Page 9

-  Fire Polygon
-  Uncontrolled Fire Edge
-  Completed Dozer Line
-  Completed Line
-  Hand Line
-  Road as Completed Line
-  Aerial Retardant Drop
-  Planned Fire Line
-  Camp
-  Drop Point
-  Helispot
-  Mobile Weather Unit
-  Repeater
-  Safety Zone
-  Water Source
-  Ranger District Boundary
-  Wilderness

80 FT CONTOURS

8/30/2017 8:40:21 PM



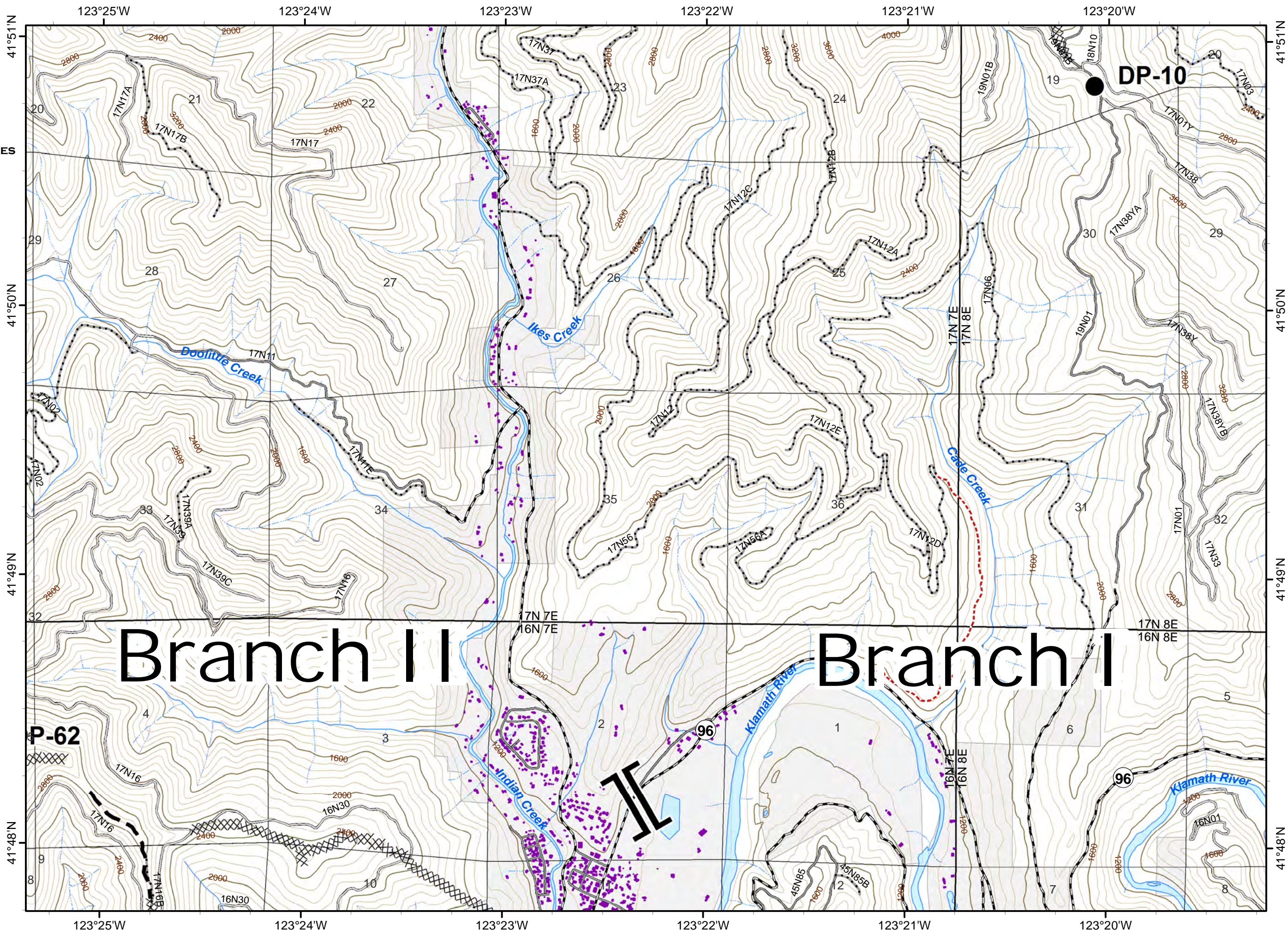
ECLIPSE COMPLEX
CA-KNF-006098
AUGUST 31, 2017

IAP MAP
BRANCH I & II

OAK FIRE - 55,066 ACRES
 CEDAR FIRE - 5,759 ACRES
 YOUNG FIRE - 2,693 ACRES
 FOUR MILE FIRE - 1,930 ACRES
 AS OF 8/30 0058 PDT

Page 10

- XXXXXX Completed Dozer Line
- Planned Fire Line
- Drop Point
- Ownership Private
- Ranger District Boundary



80 FT CONTOURS

0 0.25 0.5
Miles

ECLIPSE COMPLEX

CA-KNF-006098

AUGUST 31, 2017

IAP MAP

BRANCH I & II

OAK FIRE - 55,066 ACRES





CEDAR FIRE - 5,759 ACRES

YOUNG FIRE - 2,693 ACRES

FOUR MILE FIRE - 1,930 ACRES

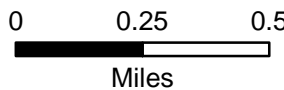
AS OF 8/30 0058 PDT

Page 11

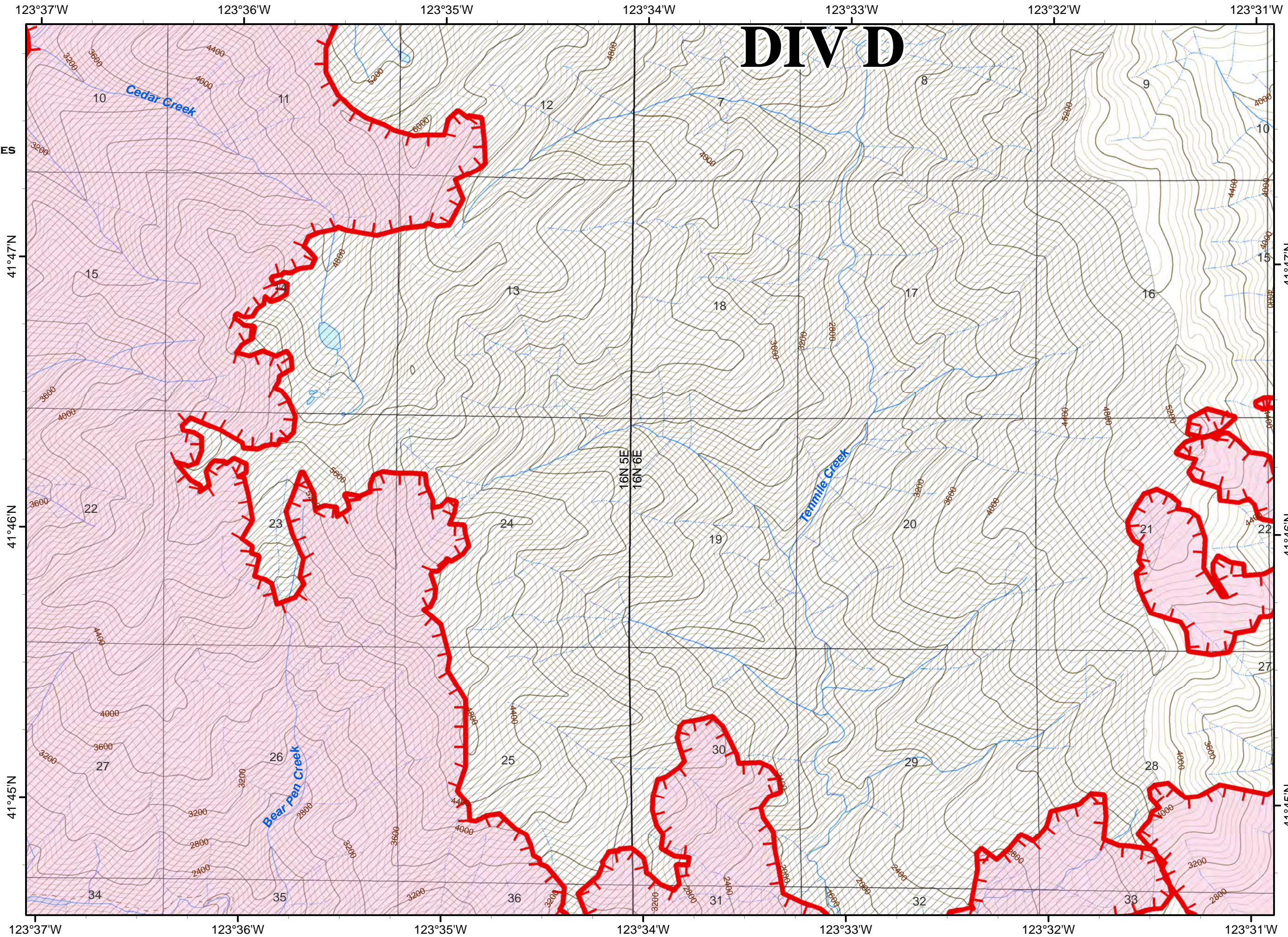
-  Fire Polygon
-  Uncontrolled Fire Edge
-  Ranger District Boundary
-  Wilderness

DIVD

80 FT CONTOURS



8/30/2017 8:40:21 PM











ECLIPSE COMPLEX
CA-KNF-006098
AUGUST 31, 2017



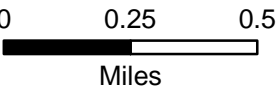
IAP MAP
BRANCH I & II

OAK FIRE - 55,066 ACRES
 CEDAR FIRE - 5,759 ACRES
 YOUNG FIRE - 2,693 ACRES
 FOUR MILE FIRE - 1,930 ACRES
 AS OF 8/30 0058 PDT

Page 12

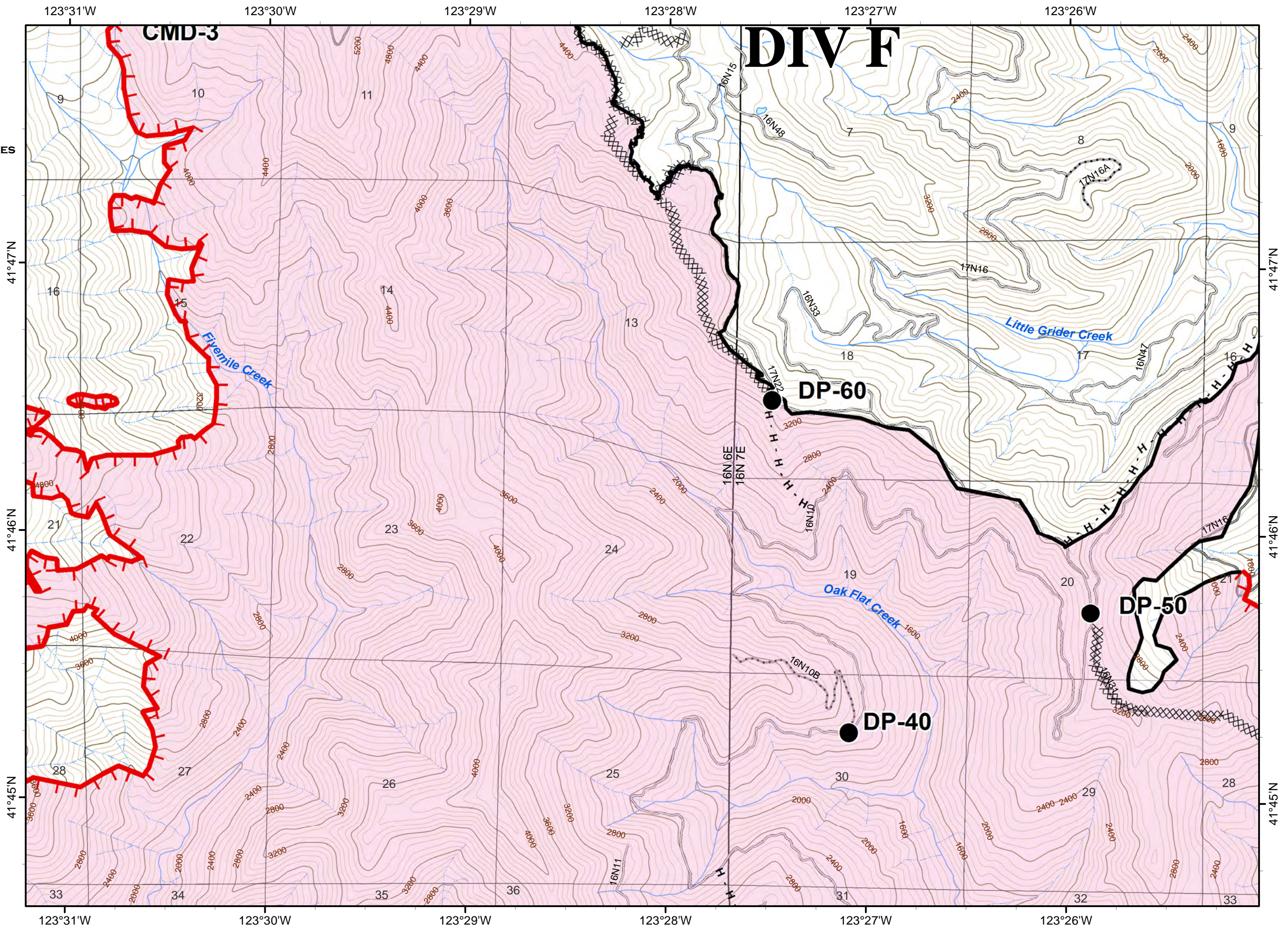
-  Fire Polygon
-  Uncontrolled Fire Edge
-  Completed Dozer Line
-  Completed Line
-  Hand Line
-  Drop Point
-  Helispot
-  Ranger District Boundary

80 FT CONTOURS












Miles

8/30/2017 8:40:21 PM




ECLIPSE COMPLEX
CA-KNF-006098
AUGUST 31, 2017
IAP MAP
BRANCH I & II
OAK FIRE - 55,066 ACRES
CEDAR FIRE - 5,759 ACRES
YOUNG FIRE - 2,693 ACRES
FOUR MILE FIRE - 1,930 ACRES
AS OF 8/30 0058 PDT



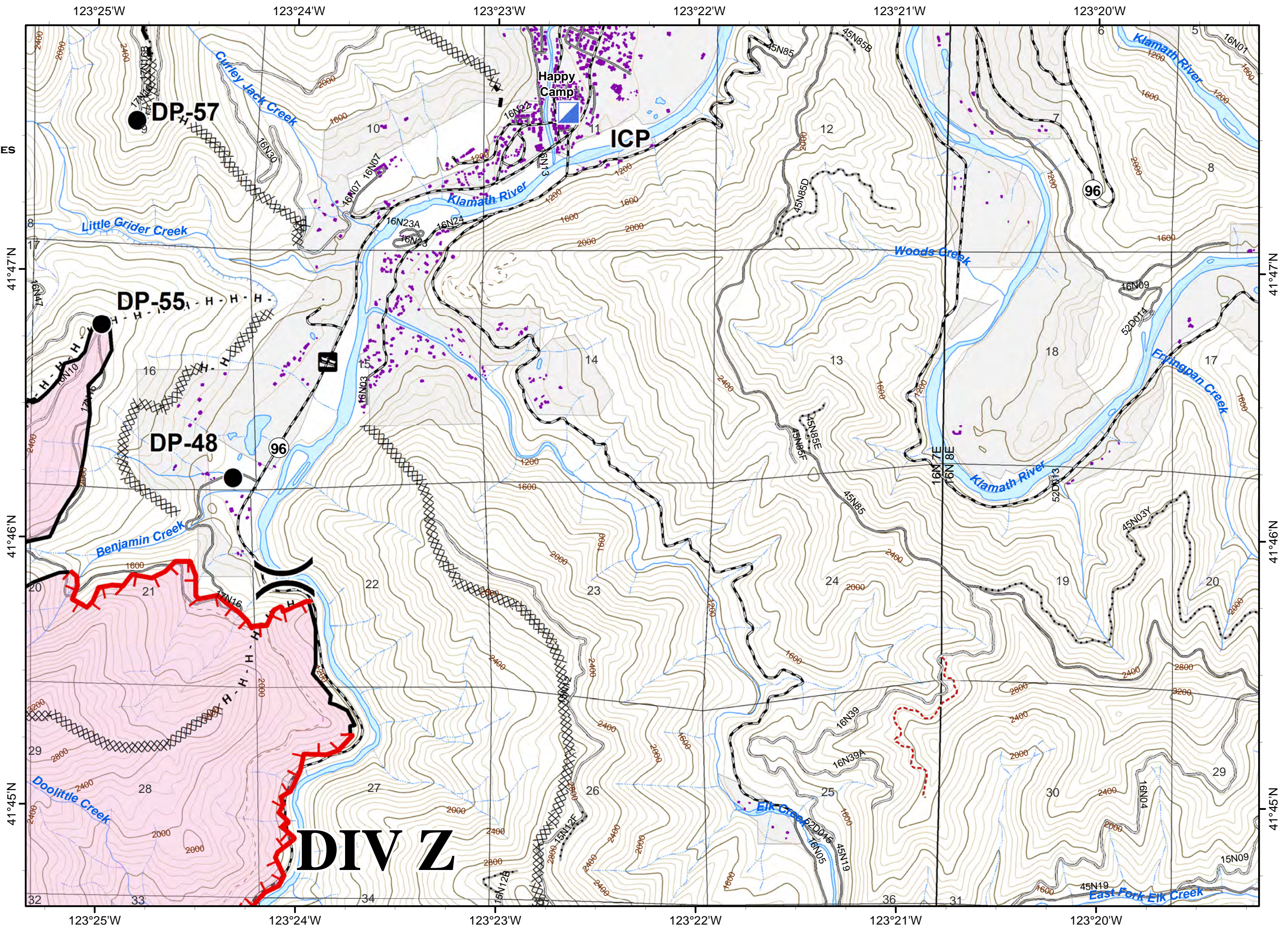
Page 13

-  Fire Polygon
-  Uncontrolled Fire Edge
-  Completed Dozer Line
-  Completed Line
-  Hand Line
-  Planned Fire Line
-  Drop Point
-  Incident Command Post
-  Raft Landing
-  Ownership Private
-  Ranger District Boundary

80 FT CONTOURS








Miles






ECLIPSE COMPLEX
CA-KNF-006098
AUGUST 31, 2017
IAP MAP
BRANCH I & II
OAK FIRE - 55,066 ACRES
CEDAR FIRE - 5,759 ACRES
YOUNG FIRE - 2,693 ACRES
FOUR MILE FIRE - 1,930 ACRES
AS OF 8/30 0058 PDT



Page 14

-  Fire Polygon
-  Uncontrolled Fire Edge
-  Hand Line
-  Ranger District Boundary
-  Wilderness

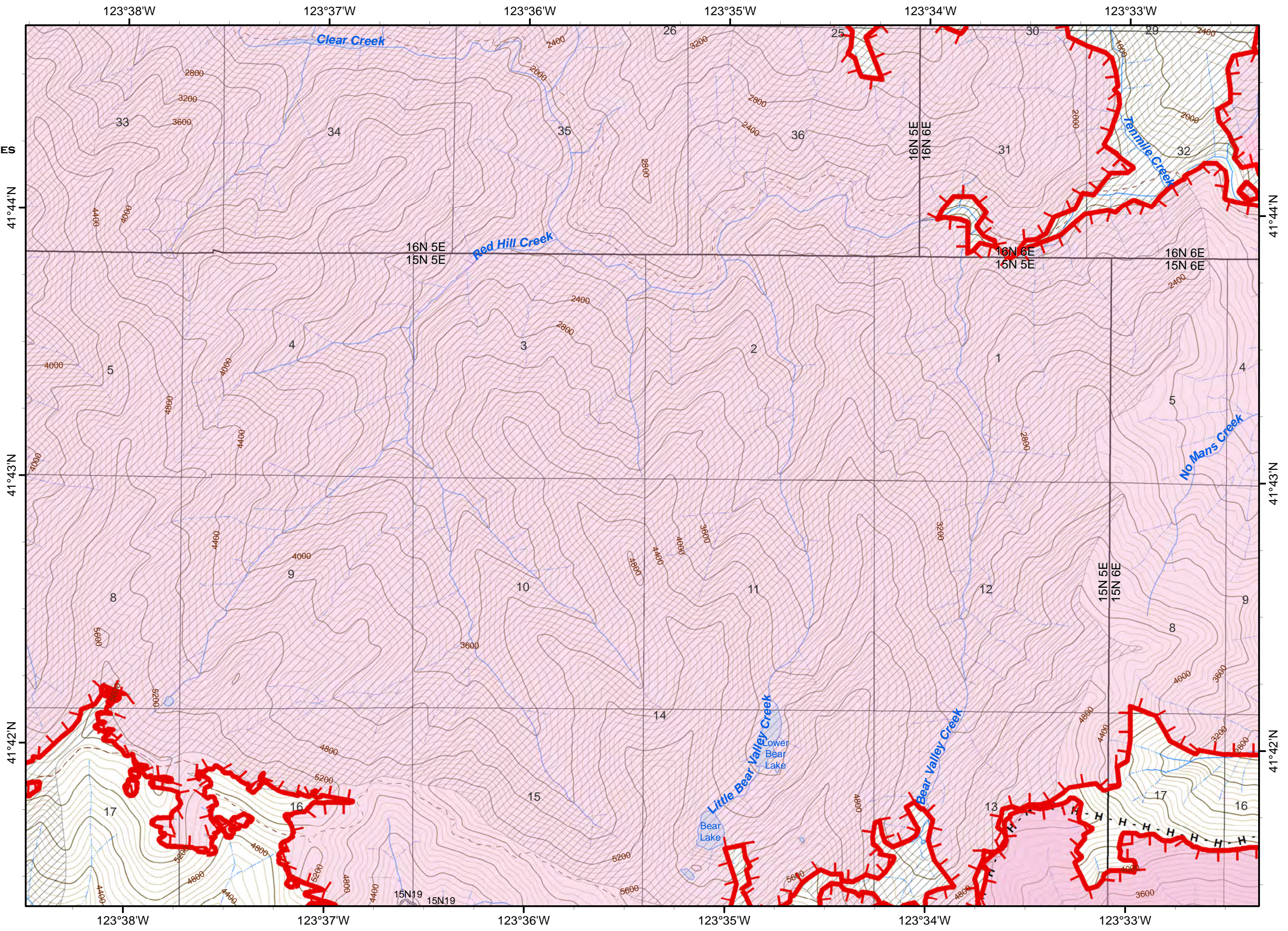
80 FT CONTOURS



Miles

8/30/2017 8:40:21 PM














ECLIPSE COMPLEX
CA-KNF-006098
AUGUST 31, 2017


IAP MAP
BRANCH I & II

OAK FIRE - 55,066 ACRES
 CEDAR FIRE - 5,759 ACRES
 YOUNG FIRE - 2,693 ACRES
 FOUR MILE FIRE - 1,930 ACRES
 AS OF 8/30 0058 PDT



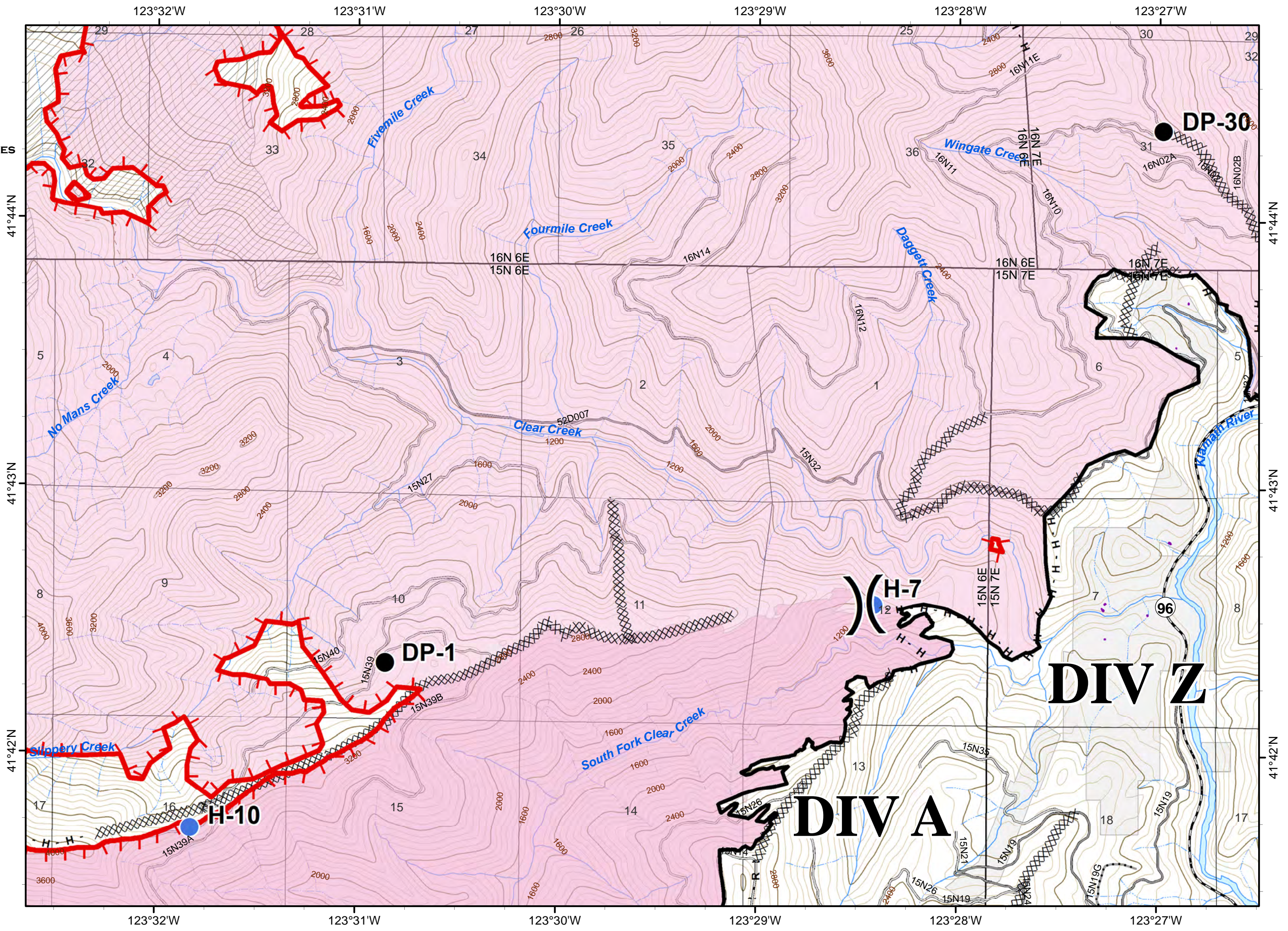
Page 15

-  Fire Polygon
-  Uncontrolled Fire Edge
-  Completed Dozer Line
-  Completed Line
-  H - H - Hand Line
-  R - R - Road as Completed Line
-  Drop Point
-  Helispot
-  Ownership Private
-  Ranger District Boundary
-  Wilderness

80 FT CONTOURS



Miles

ECLIPSE COMPLEX

CA-KNF-006098

AUGUST 31, 2017

IAP MAP

BRANCH I & II

OAK FIRE - 55,066 ACRES










CEDAR FIRE - 5,759 ACRES

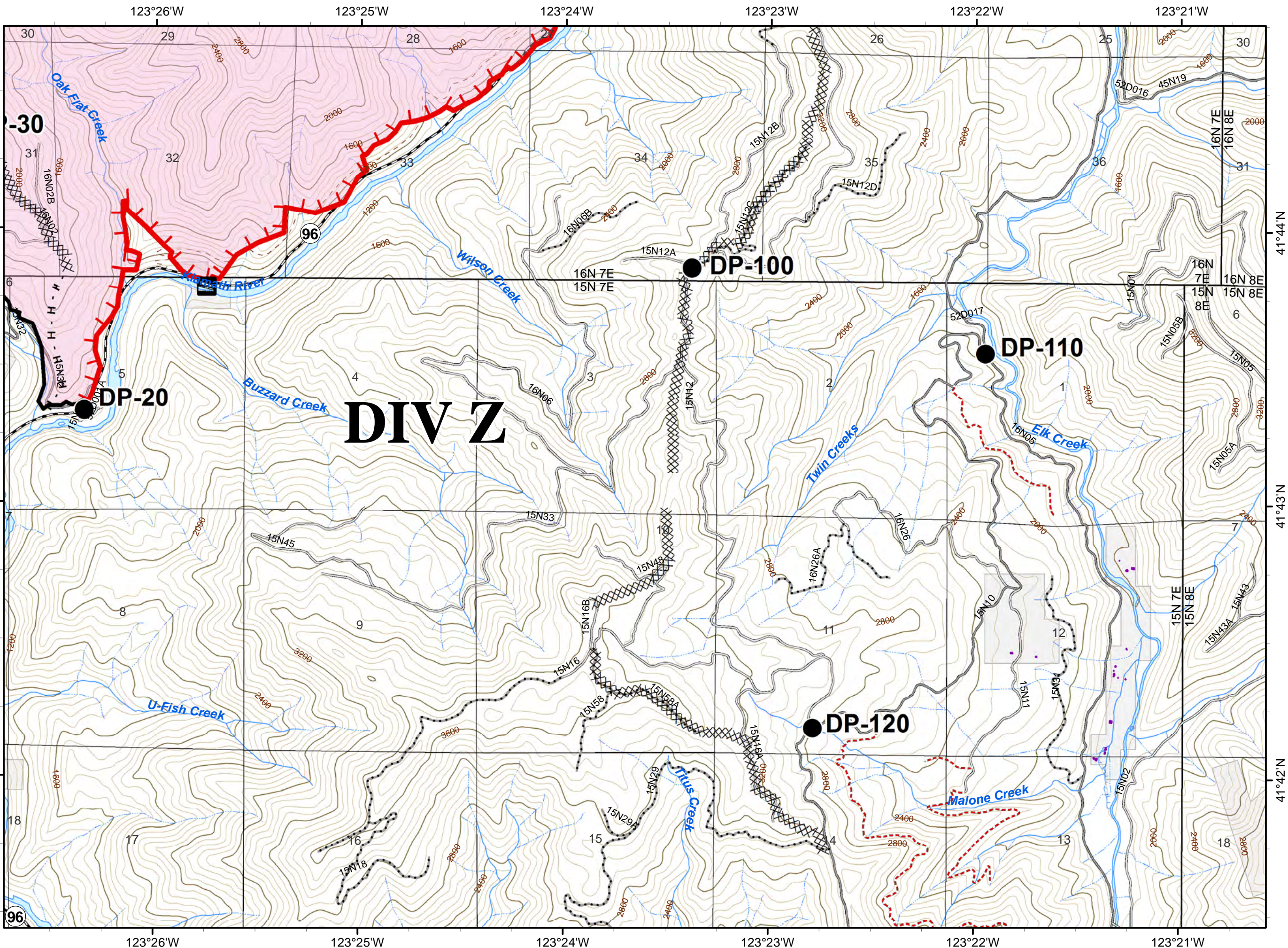
YOUNG FIRE - 2,693 ACRES

FOUR MILE FIRE - 1,930 ACRES

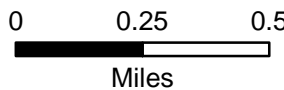
AS OF 8/30 0058 PDT

Page 16

-  Fire Polygon
-  Uncontrolled Fire Edge
-  Completed Dozer Line
-  Completed Line
-  Hand Line
-  Drop Point
-  Raft Landing
-  Ownership Private
-  Ranger District Boundary



80 FT CONTOURS















ECLIPSE COMPLEX
CA-KNF-006098
AUGUST 31, 2017


IAP MAP
BRANCH I & II

OAK FIRE - 55,066 ACRES
 CEDAR FIRE - 5,759 ACRES
 YOUNG FIRE - 2,693 ACRES
 FOUR MILE FIRE - 1,930 ACRES
 AS OF 8/30 0058 PDT



Page 17

-  Fire Polygon
-  Uncontrolled Fire Edge
-  Completed Dozer Line
-  Completed Line
-  H - H - Hand Line
-  R - R - Road as Completed Line
-  Drop Point
-  Helispot
-  Mobile Weather Unit
-  Repeater
-  Ranger District Boundary
-  Wilderness

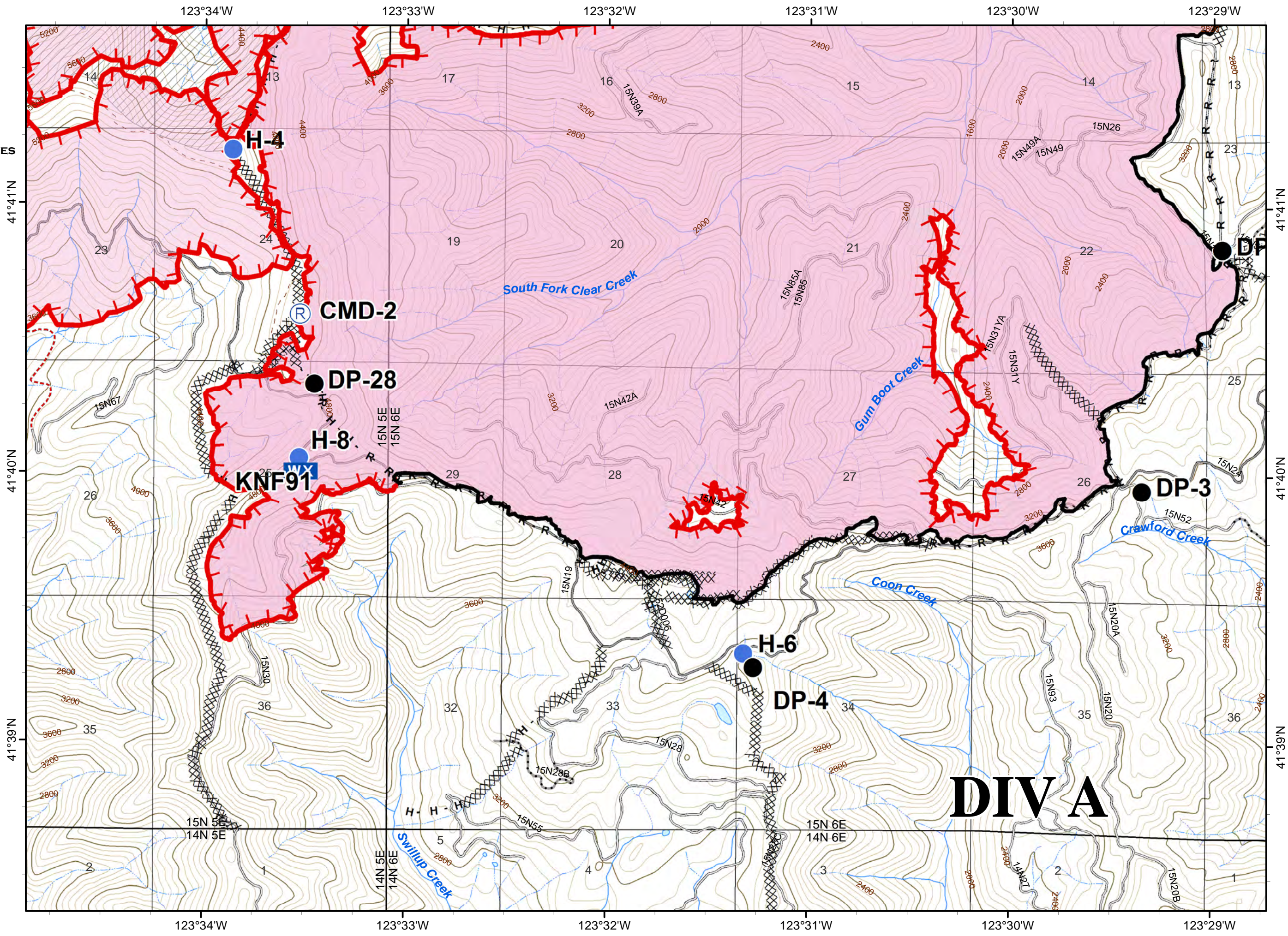
80 FT CONTOURS



Miles











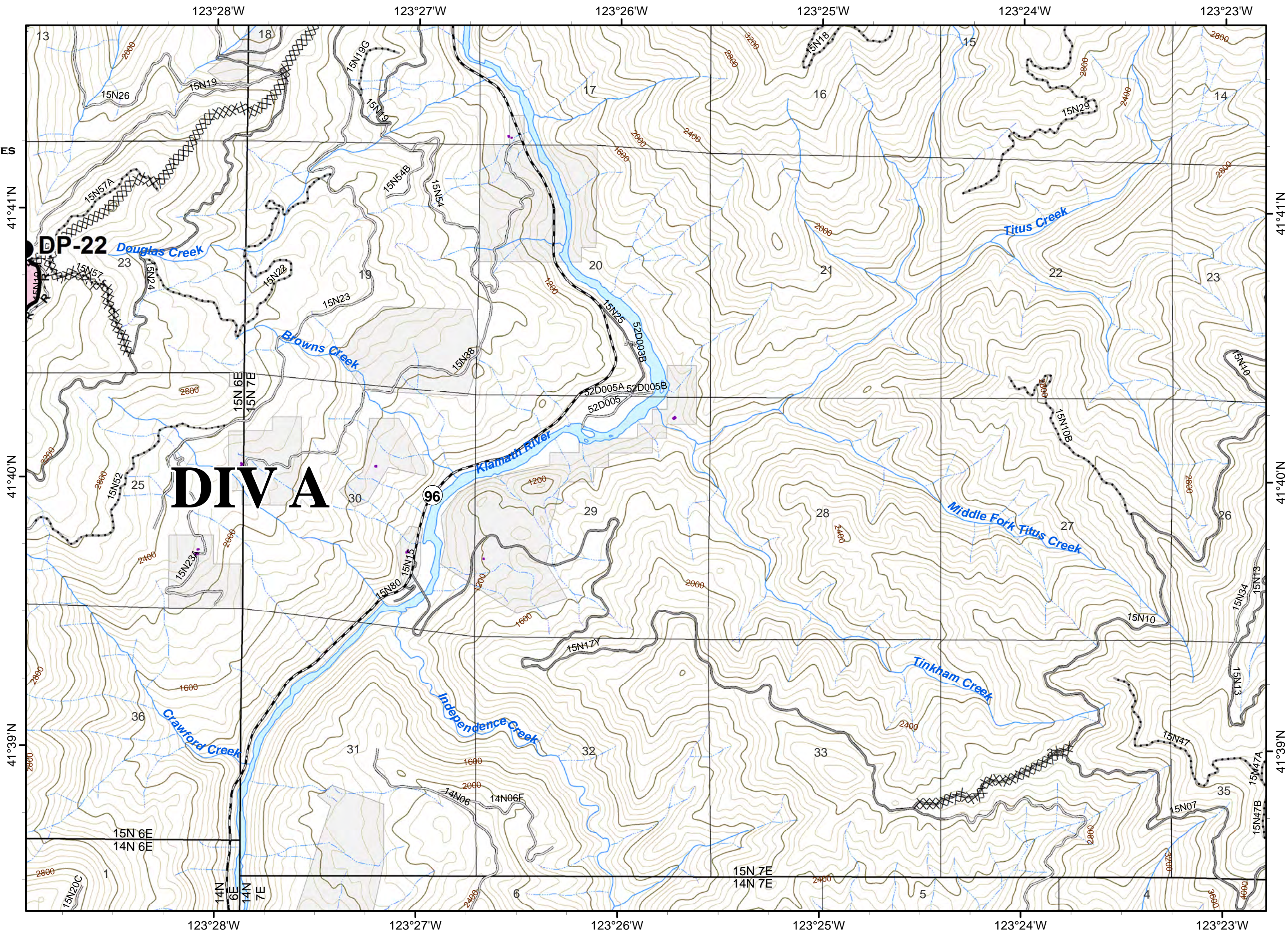
8/30/2017 8:40:21 PM



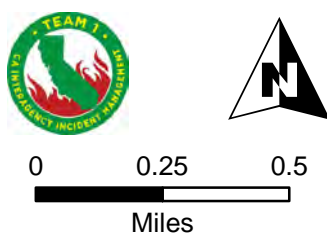
ECLIPSE COMPLEX
CA-KNF-006098
AUGUST 31, 2017
IAP MAP
BRANCH I & II
OAK FIRE - 55,066 ACRES
CEDAR FIRE - 5,759 ACRES
YOUNG FIRE - 2,693 ACRES
FOUR MILE FIRE - 1,930 ACRES
AS OF 8/30 0058 PDT

Page 18

-  Fire Polygon
-  Completed Dozer Line
-  Completed Line
-  R - R - Road as Completed Line
-  Drop Point
-  Ownership Private
-  Ranger District Boundary



80 FT CONTOURS



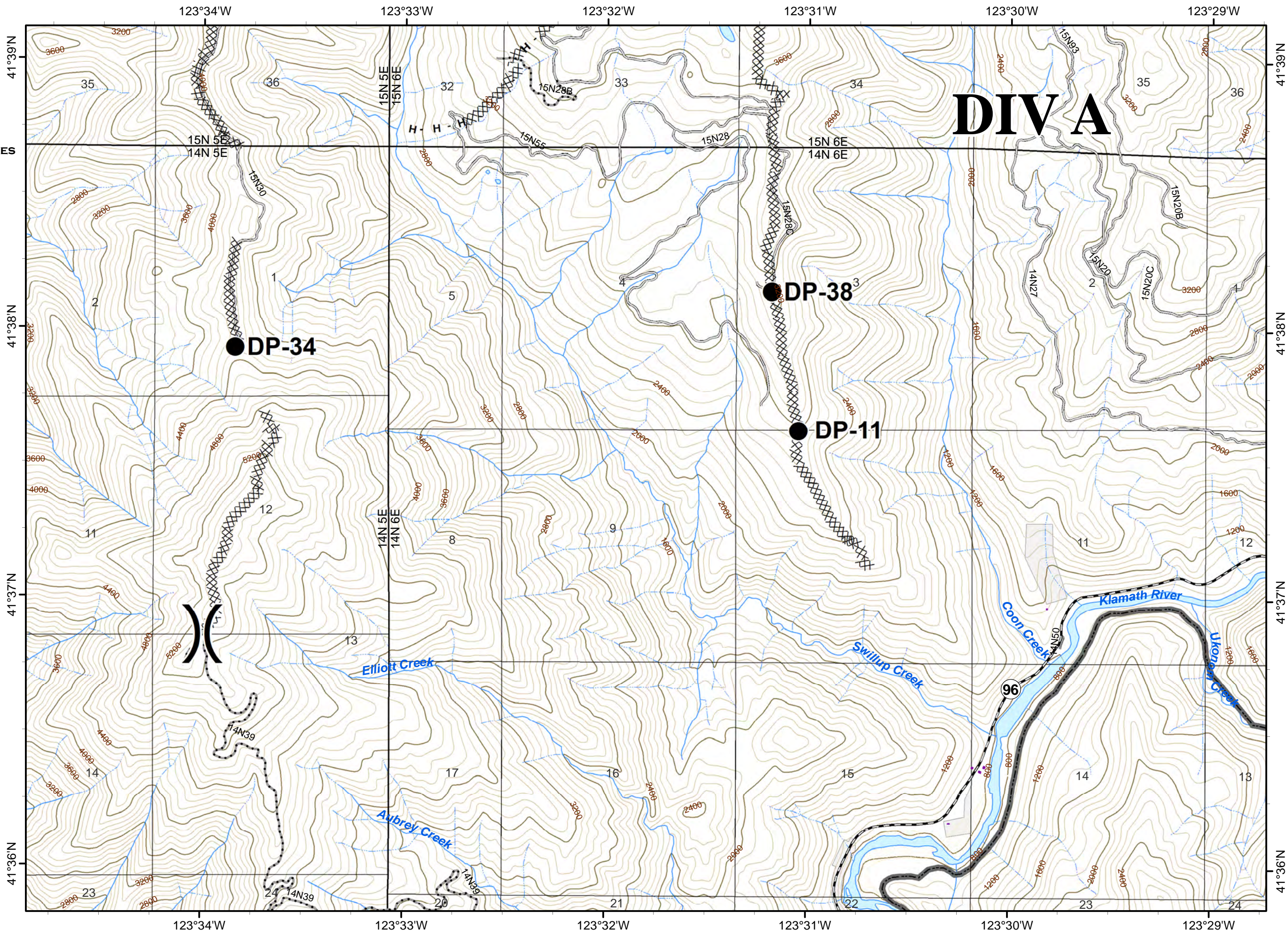
ECLIPSE COMPLEX
CA-KNF-006098
AUGUST 31, 2017
IAP MAP
BRANCH I & II
OAK FIRE - 55,066 ACRES
CEDAR FIRE - 5,759 ACRES
YOUNG FIRE - 2,693 ACRES
FOUR MILE FIRE - 1,930 ACRES
AS OF 8/30 0058 PDT

Page 19

- XXXXXX Completed Dozer Line
- H - H - Hand Line
- Drop Point
- Ownership Private
- Ranger District Boundary

80 FT CONTOURS

8/30/2017 8:40:21 PM



DIVA