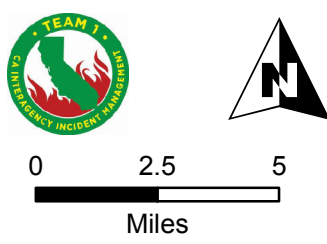
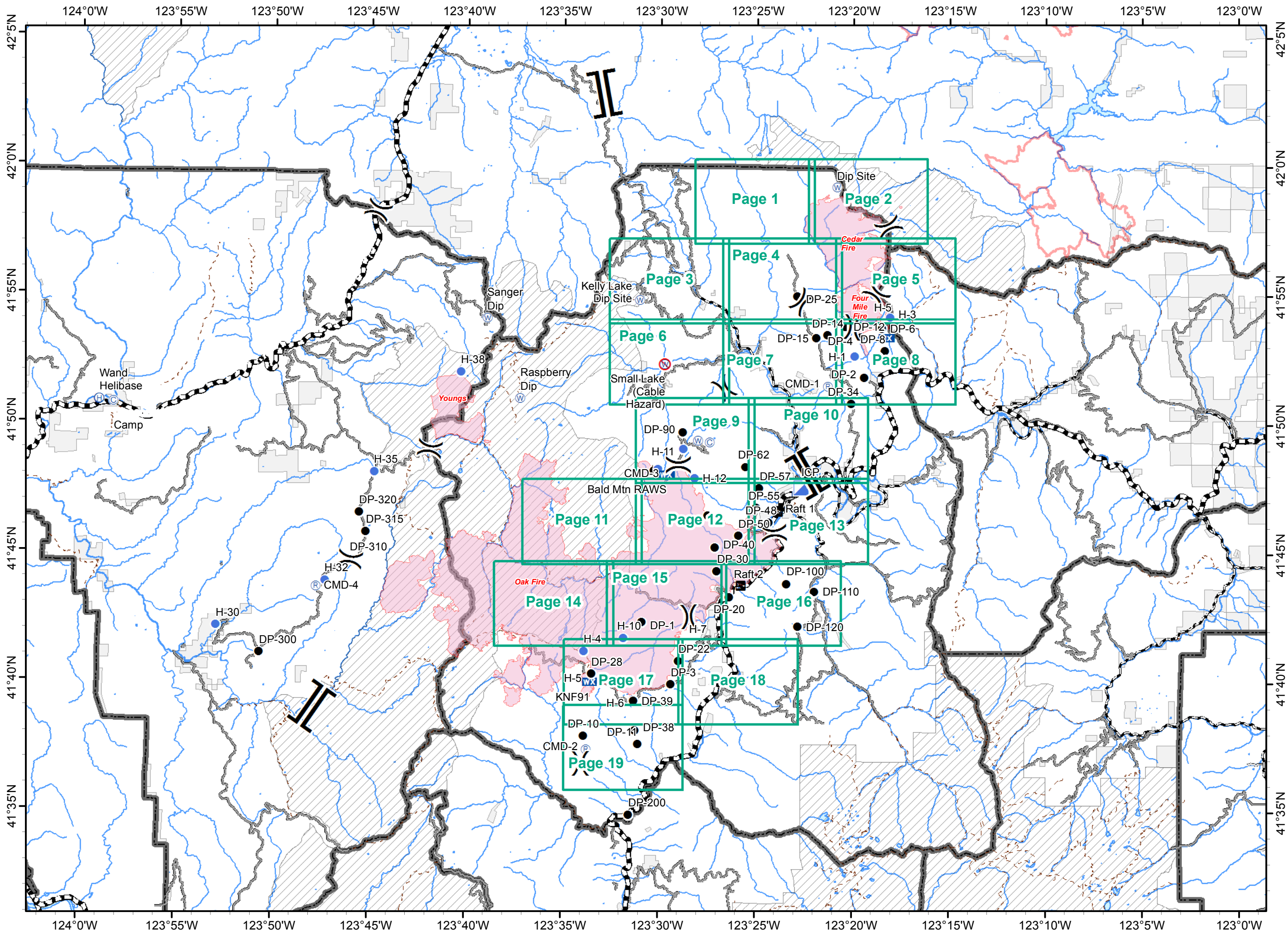


**ECLIPSE COMPLEX  
CA-KNF-006098  
SEPTEMBER 1, 2017  
IAP MAP  
BRANCH I & II**

Oak Fire – 57,809 Acres  
Cedar Fire - 6,255 Acres  
Young Fire - 2,866 Acres  
Four Mile Fire - 2,036 Acres  
As of 8/30 2154 PDT

- Legend**
- ( ) Division
  - || Branch
  - ⊙ Camp
  - Drop Point
  - ⊕ Helibase
  - Helispot
  - ▣ Incident Command Post
  - WX Mobile Weather Unit
  - Ⓡ Repeater
  - ▲ Safety Zone
  - Ⓜ Water Source
  - Ⓜ Restricted Water Source
  - Ⓜ Raft Landing
  - Fire Polygon
  - ▭ Ranger District Boundary
  - ▨ Wilderness
  - ▭ Ownership Private



ECLIPSE COMPLEX









CA-KNF-006098

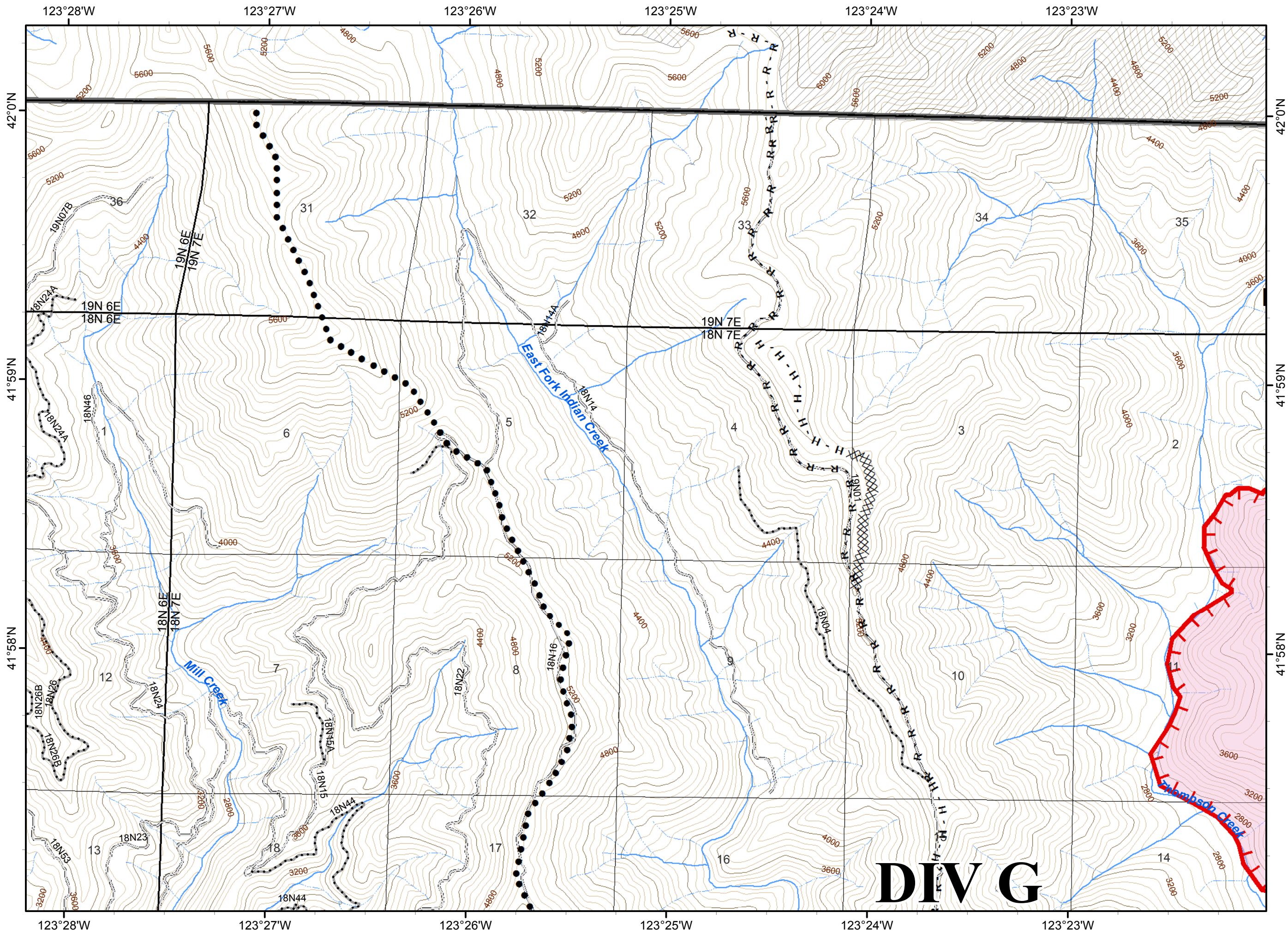
SEPTEMBER 1, 2017

IAP MAP  
BRANCH I & II

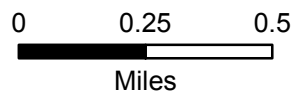
Oak Fire - 57,809 Acres  
Cedar Fire - 6,255 Acres  
Young Fire - 2,866 Acres  
Four Mile Fire - 2,036 Acres  
As of 8/30 2154 PDT

Page 1

-  Fire Polygon
-  Uncontrolled Fire Edge
-  Completed Dozer Line
-  H - H - Hand Line
-  R - R - Road as Completed Line
-  Planned Secondary Line
-  Ranger District Boundary
-  Wilderness



80 FT CONTOURS







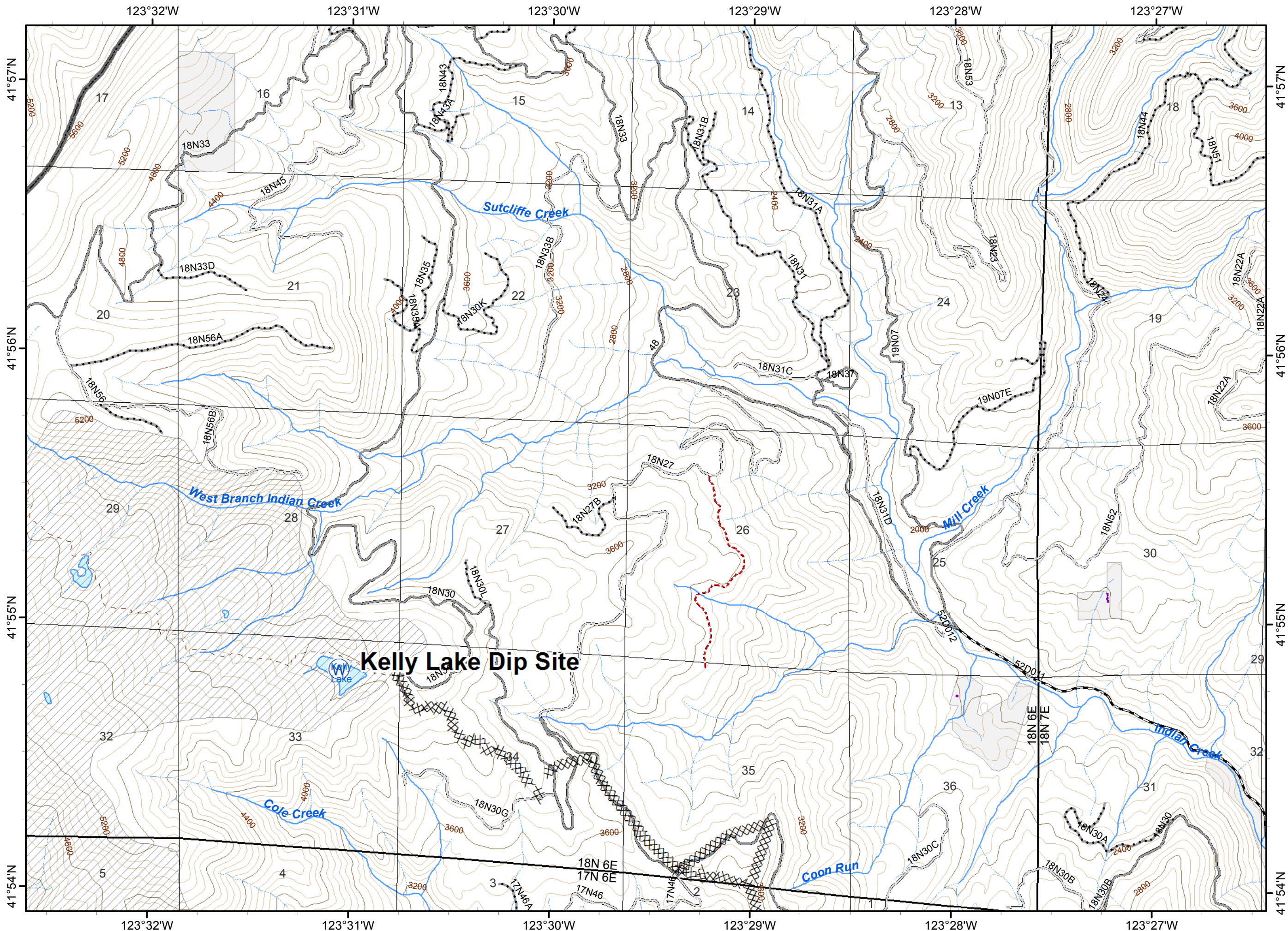
**DIV G**



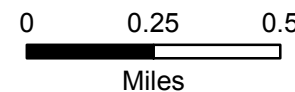
IAP MAP  
BRANCH I & II

Oak Fire - 57,809 Acres  
Cedar Fire - 6,255 Acres  
Young Fire - 2,866 Acres  
Four Mile Fire - 2,036 Acres  
As of 8/30 2154 PDT

- XXXXXX Completed Dozer Line
-  Water Source
-  Ownership Private
-  Ranger District Boundary
-  Wilderness



80 FT CONTOURS



ECLIPSE COMPLEX

CA-KNF-006098

SEPTEMBER 1, 2017

IAP MAP

BRANCH I & II

Oak Fire - 57,809 Acres











Cedar Fire - 6,255 Acres

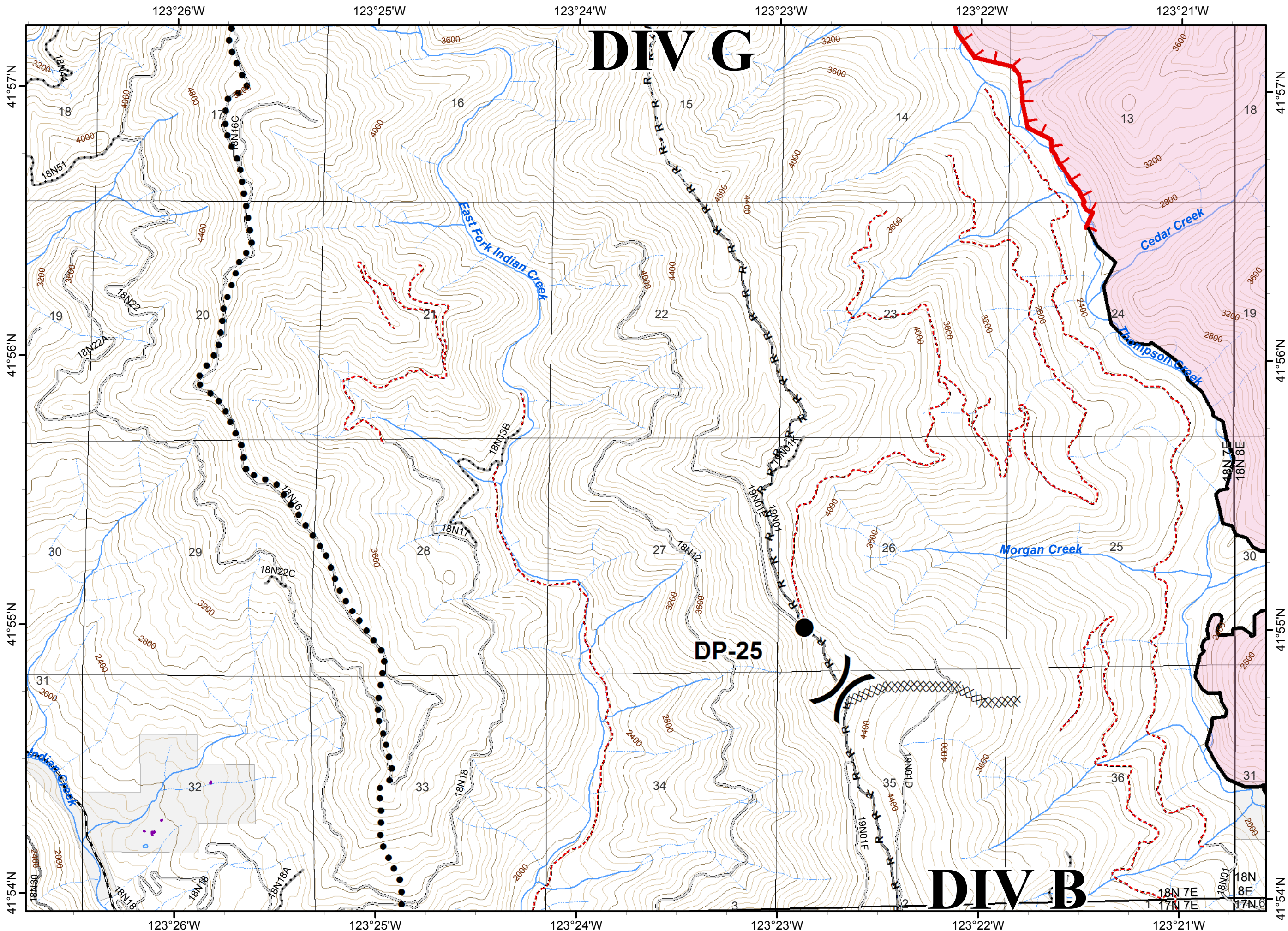
Young Fire - 2,866 Acres

Four Mile Fire - 2,036 Acres

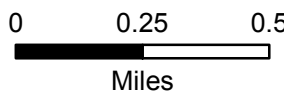
As of 8/30 2154 PDT

Page 4

-  Fire Polygon
-  Uncontrolled Fire Edge
-  Completed Dozer Line
-  Completed Line
-  H - H - Hand Line
-  R - R - Road as Completed Line
-  Planned Secondary Line
-  Drop Point
-  Ownership Private
-  Ranger District Boundary



80 FT CONTOURS



**ECLIPSE COMPLEX**









**CA-KNF-006098**

**SEPTEMBER 1, 2017**

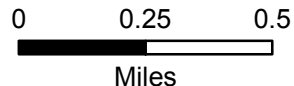
**IAP MAP  
BRANCH I & II**

Oak Fire - 57,809 Acres  
Cedar Fire - 6,255 Acres  
Young Fire - 2,866 Acres  
Four Mile Fire - 2,036 Acres  
As of 8/30 2154 PDT

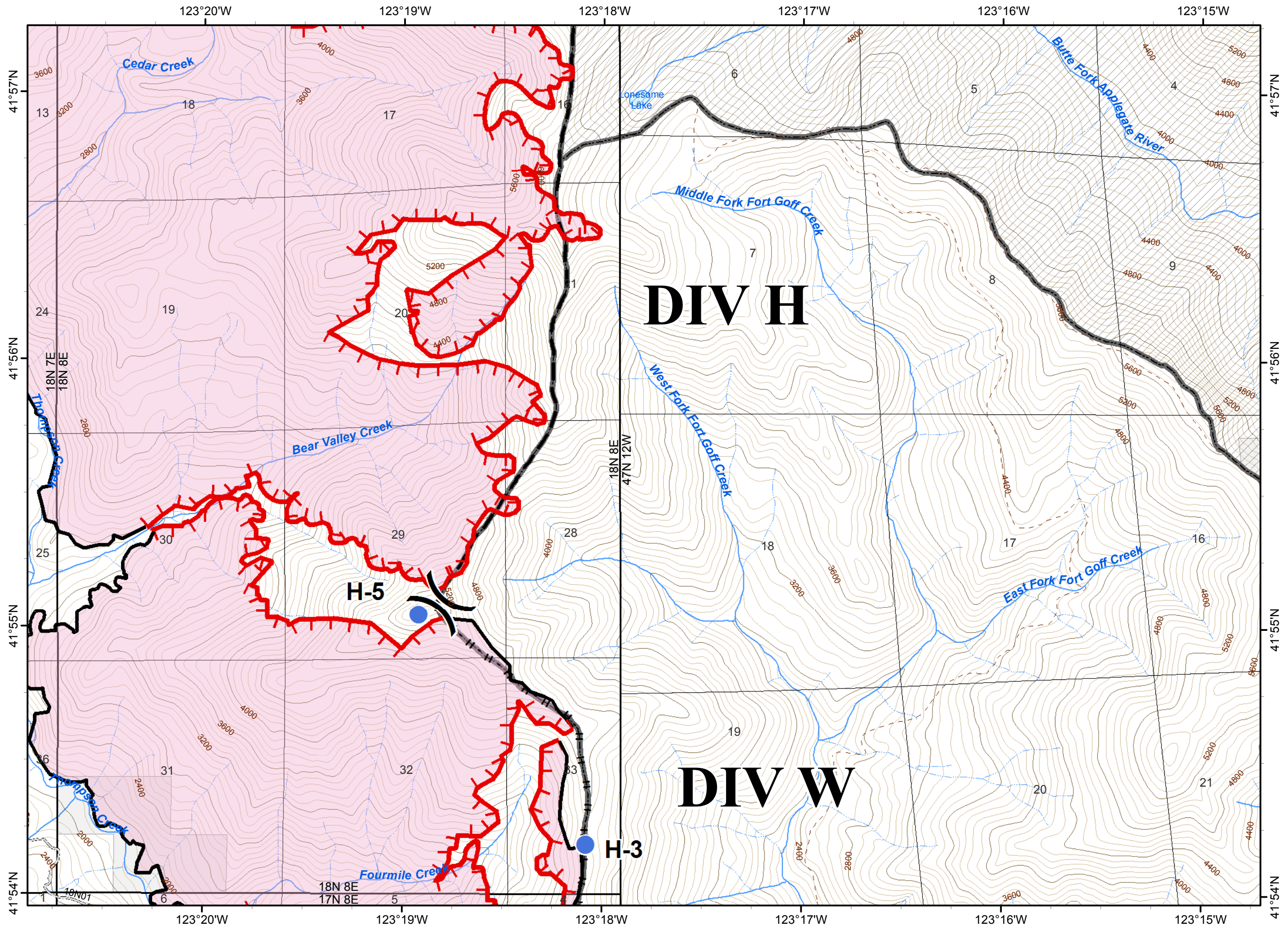


**Page 5**

-  Fire Polygon
-  Uncontrolled Fire Edge
-  Completed Line
-  Planned Fire Line
-  Helispot
-  Ownership Private
-  Ranger District Boundary
-  Wilderness

80 FT CONTOURS



Miles



**ECLIPSE COMPLEX**





**CA-KNF-006098**

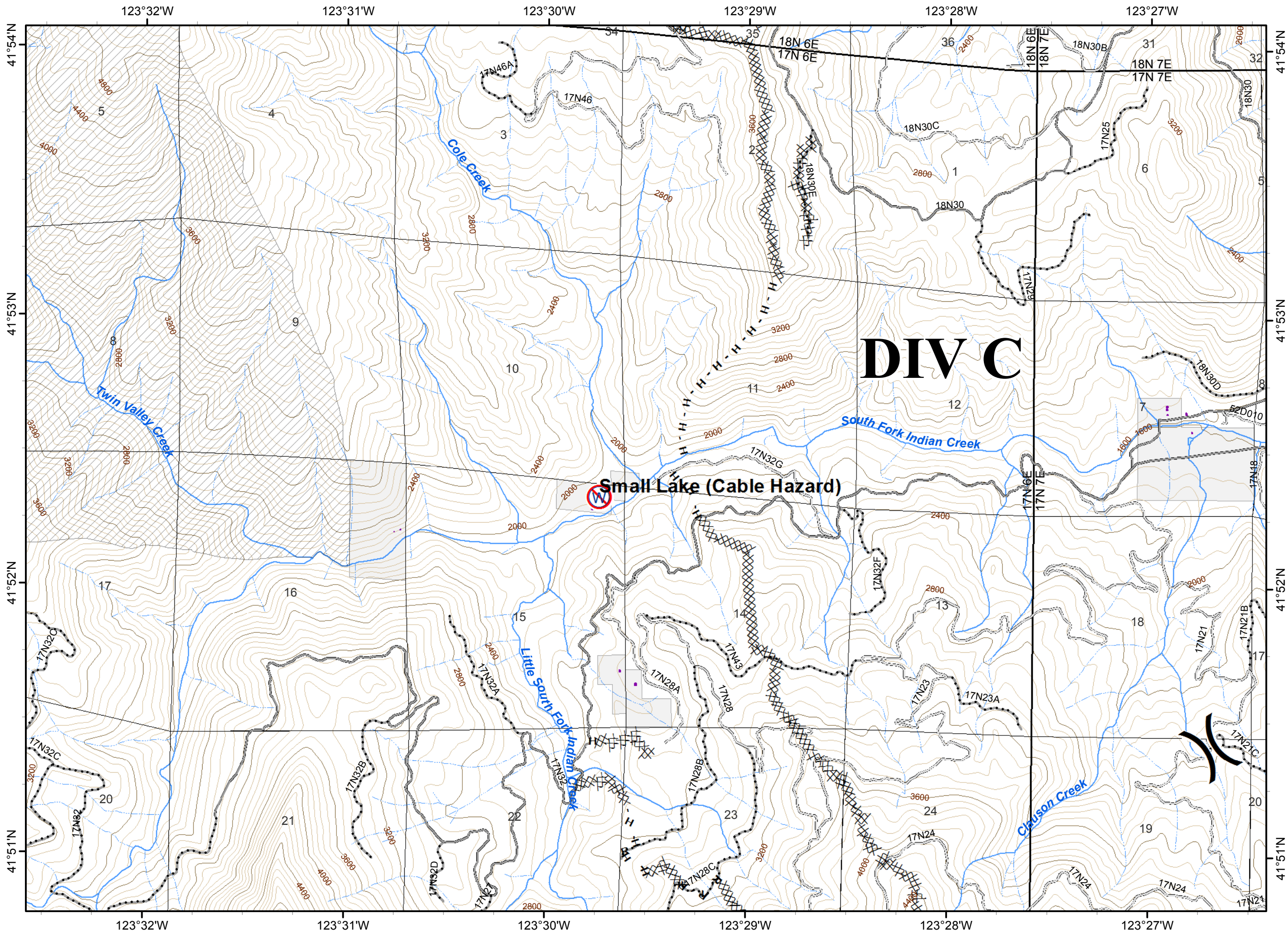
**SEPTEMBER 1, 2017**

**IAP MAP  
BRANCH I & II**

Oak Fire - 57,809 Acres  
Cedar Fire - 6,255 Acres  
Young Fire - 2,866 Acres  
Four Mile Fire - 2,036 Acres  
As of 8/30 2154 PDT

**Page 6**

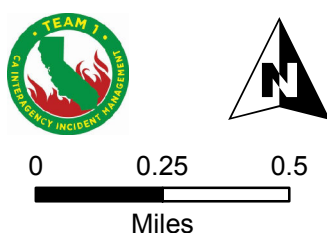
- XXXXXX Completed Dozer Line
- H - H - Hand Line
- R - R - Road as Completed Line
-  Restricted Water Source
-  Ownership Private
-  Ranger District Boundary
-  Wilderness



**DIV C**

**Small Lake (Cable Hazard)**

80 FT CONTOURS



ECLIPSE COMPLEX

CA-KNF-006098

SEPTEMBER 1, 2017

IAP MAP

BRANCH I & II

Oak Fire - 57,809 Acres

Cedar Fire - 6,255 Acres

Young Fire - 2,866 Acres

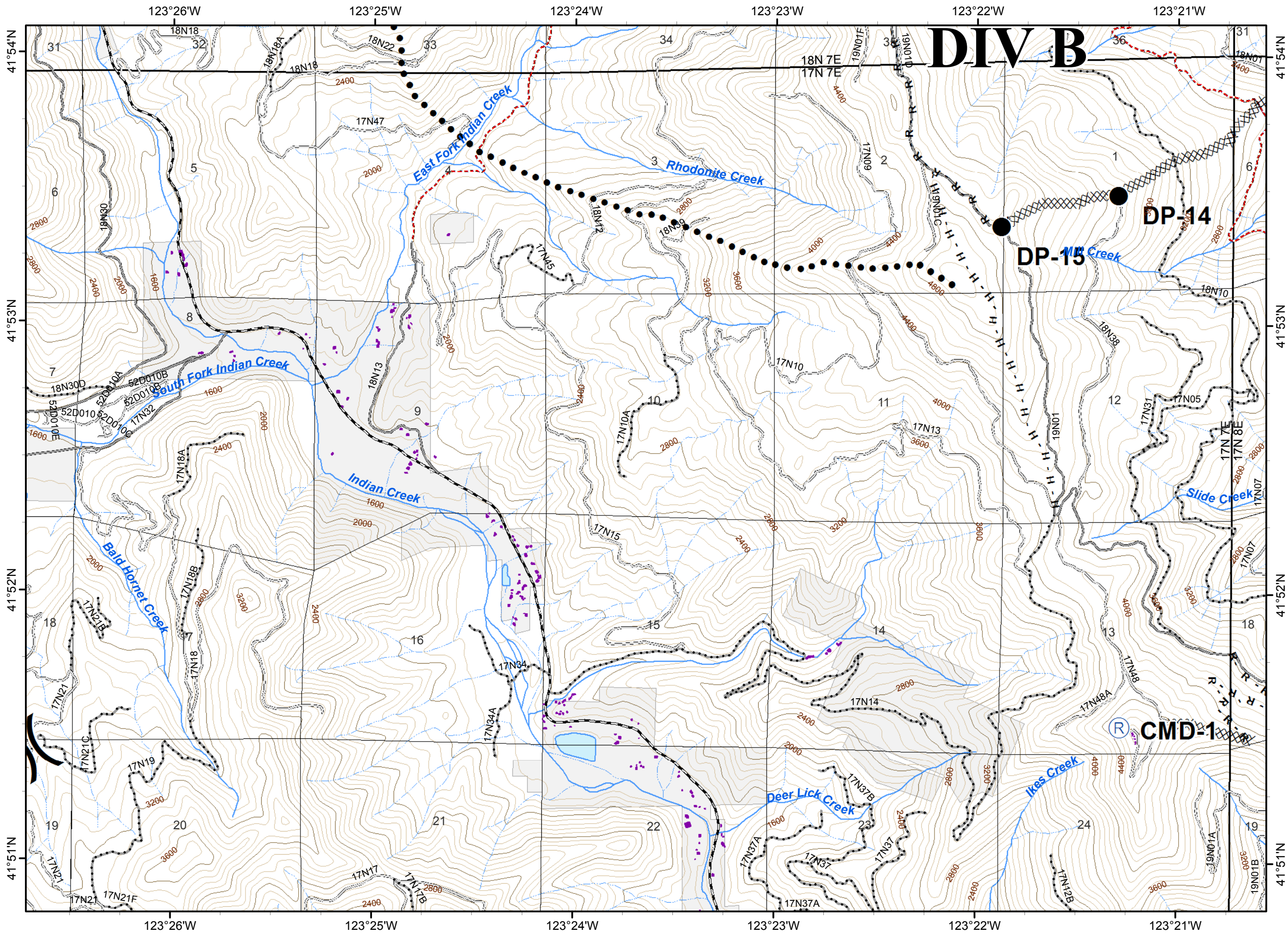
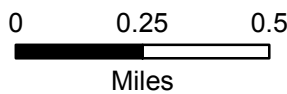
Four Mile Fire - 2,036 Acres

As of 8/30 2154 PDT

Page 7

- XXXXXX Completed Dozer Line
- H - H - Hand Line
- R - R - Road as Completed Line
- ● ● Planned Secondary Line
- Drop Point
- Ⓡ Repeater
- Ownership Private
- Ranger District Boundary

80 FT CONTOURS



DIV B

DP-14

DP-15

Ⓡ CMD-1



**ECLIPSE COMPLEX**

**CA-KNF-006098**

**SEPTEMBER 1, 2017**

**IAP MAP  
BRANCH I & II**

Oak Fire - 57,809 Acres














Cedar Fire - 6,255 Acres

Young Fire - 2,866 Acres

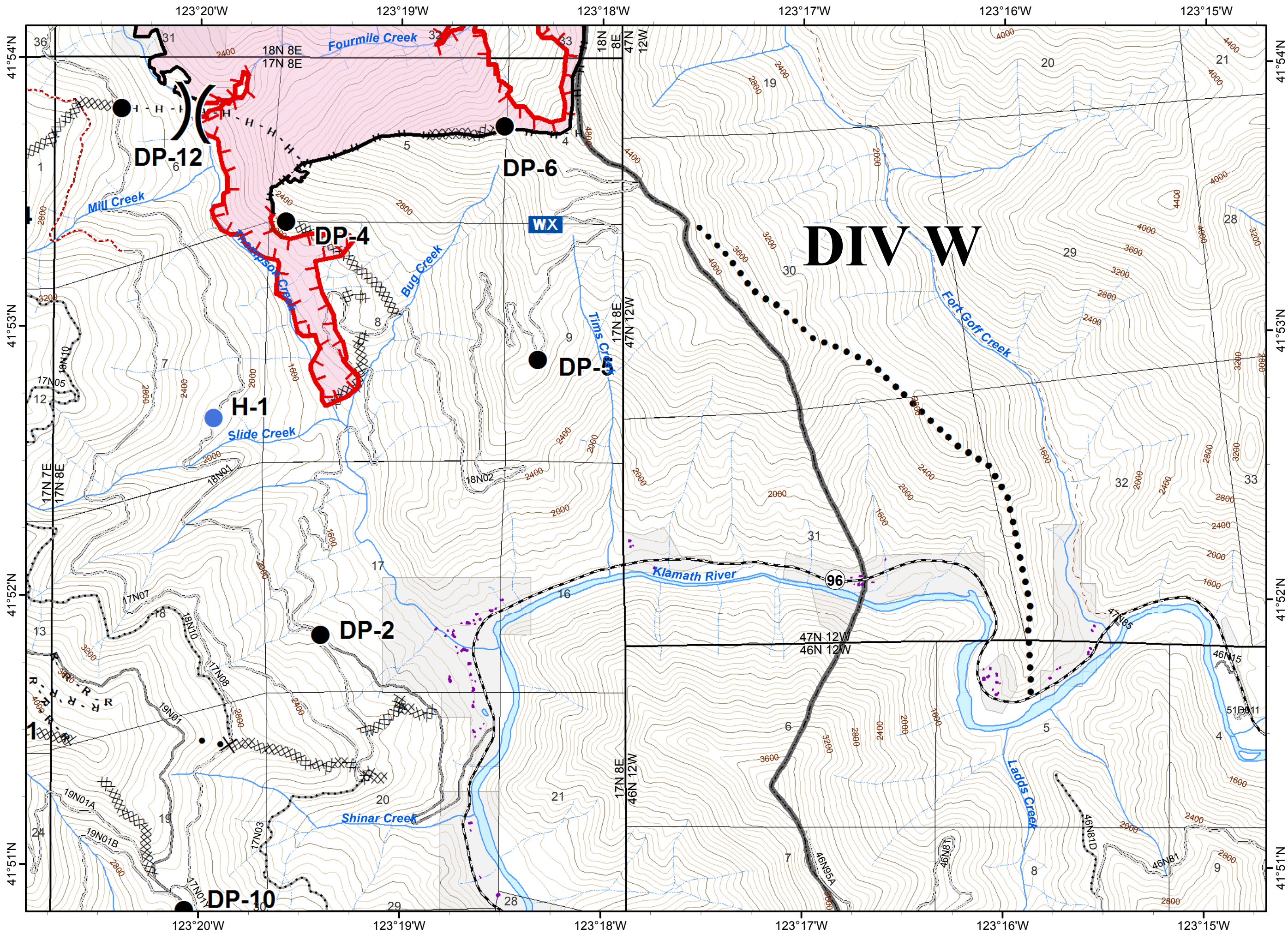
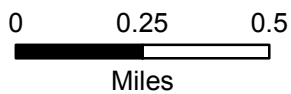
Four Mile Fire - 2,036 Acres


















As of 8/30 2154 PDT

**Page 8**

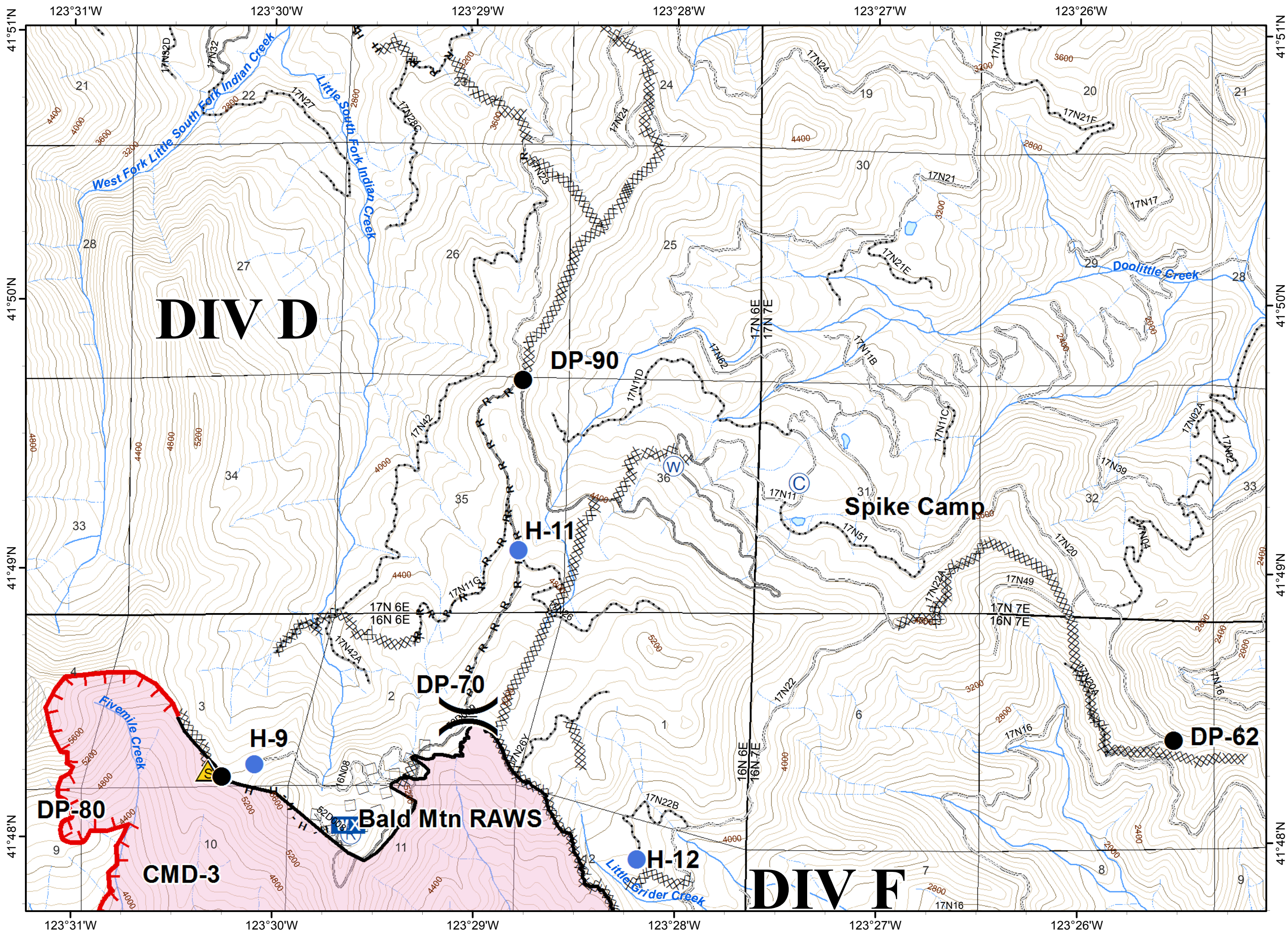

-  Fire Polygon
-  Uncontrolled Fire Edge
-  Completed Dozer Line
-  Completed Line
-  H - H - Hand Line
-  R - R - Road as Completed Line
-  Planned Secondary Line
-  Proposed Dozer Line
-  Drop Point
-  Helispot
-  Mobile Weather Unit
-  Ownership Private
-  Ranger District Boundary

80 FT CONTOURS



-  Fire Polygon
-  Uncontrolled Fire Edge
-  Completed Dozer Line
-  Completed Line
-  Hand Line
-  Road as Completed Line
-  Aerial Retardant Drop
-  Planned Fire Line
-  Camp
-  Drop Point
-  Helispot
-  Mobile Weather Unit
-  Repeater
-  Safety Zone
-  Water Source
-  Ranger District Boundary
-  Wilderness

80 FT CONTOURS



**ECLIPSE COMPLEX**

**CA-KNF-006098**

**SEPTEMBER 1, 2017**

**IAP MAP**

**BRANCH I & II**

Oak Fire - 57,809 Acres

Cedar Fire - 6,255 Acres

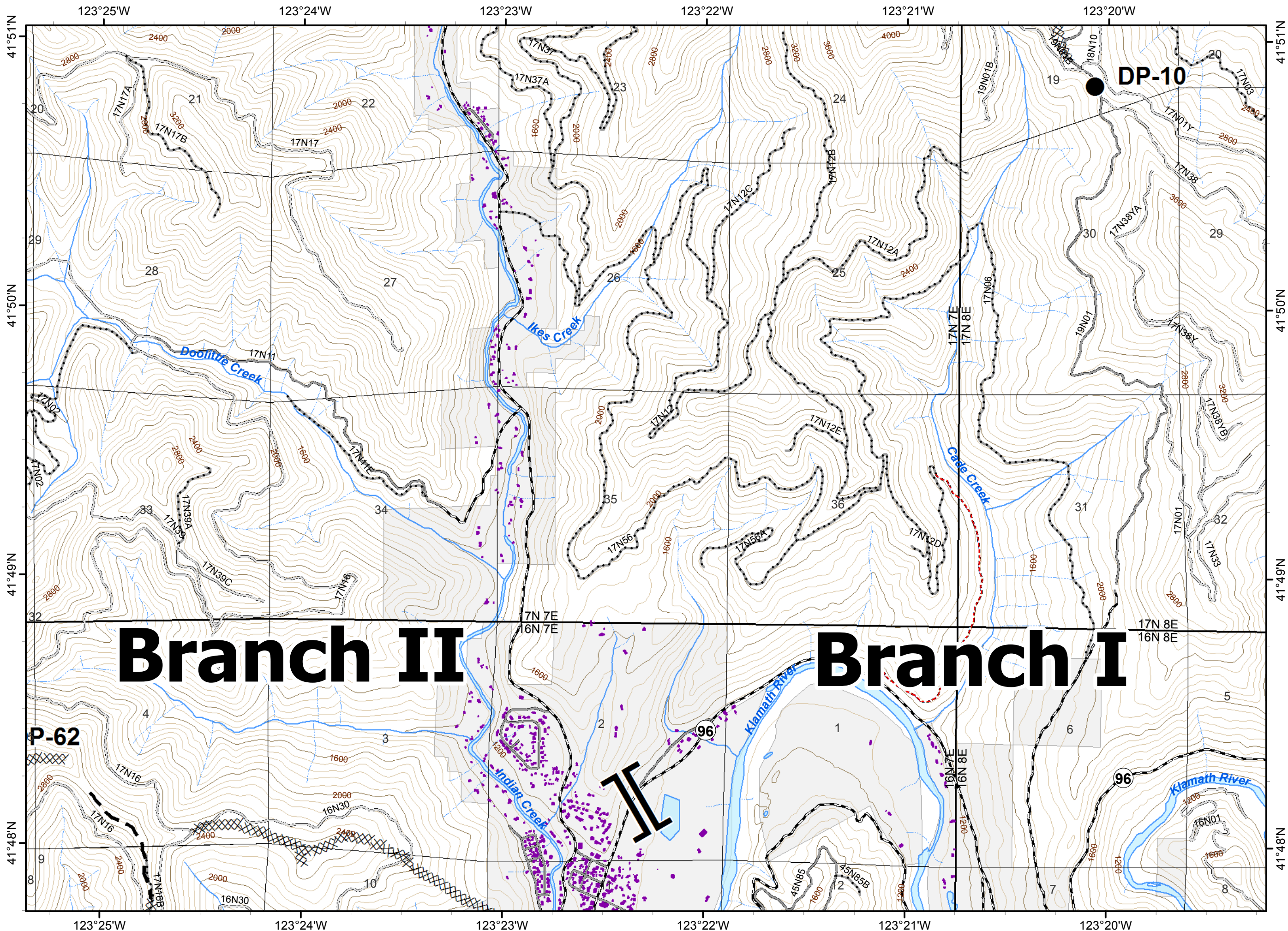
Young Fire - 2,866 Acres

Four Mile Fire - 2,036 Acres

As of 8/30 2154 PDT

**Page 10**

- XXXXXX Completed Dozer Line
- Planned Fire Line
- Drop Point
- Ownership Private
- Ranger District Boundary



**Branch II**

**Branch I**

**P-62**

**DP-10**

80 FT CONTOURS

**ECLIPSE COMPLEX**

**CA-KNF-006098**

**SEPTEMBER 1, 2017**

**IAP MAP**

**BRANCH I & II**

Oak Fire - 57,809 Acres





Cedar Fire - 6,255 Acres

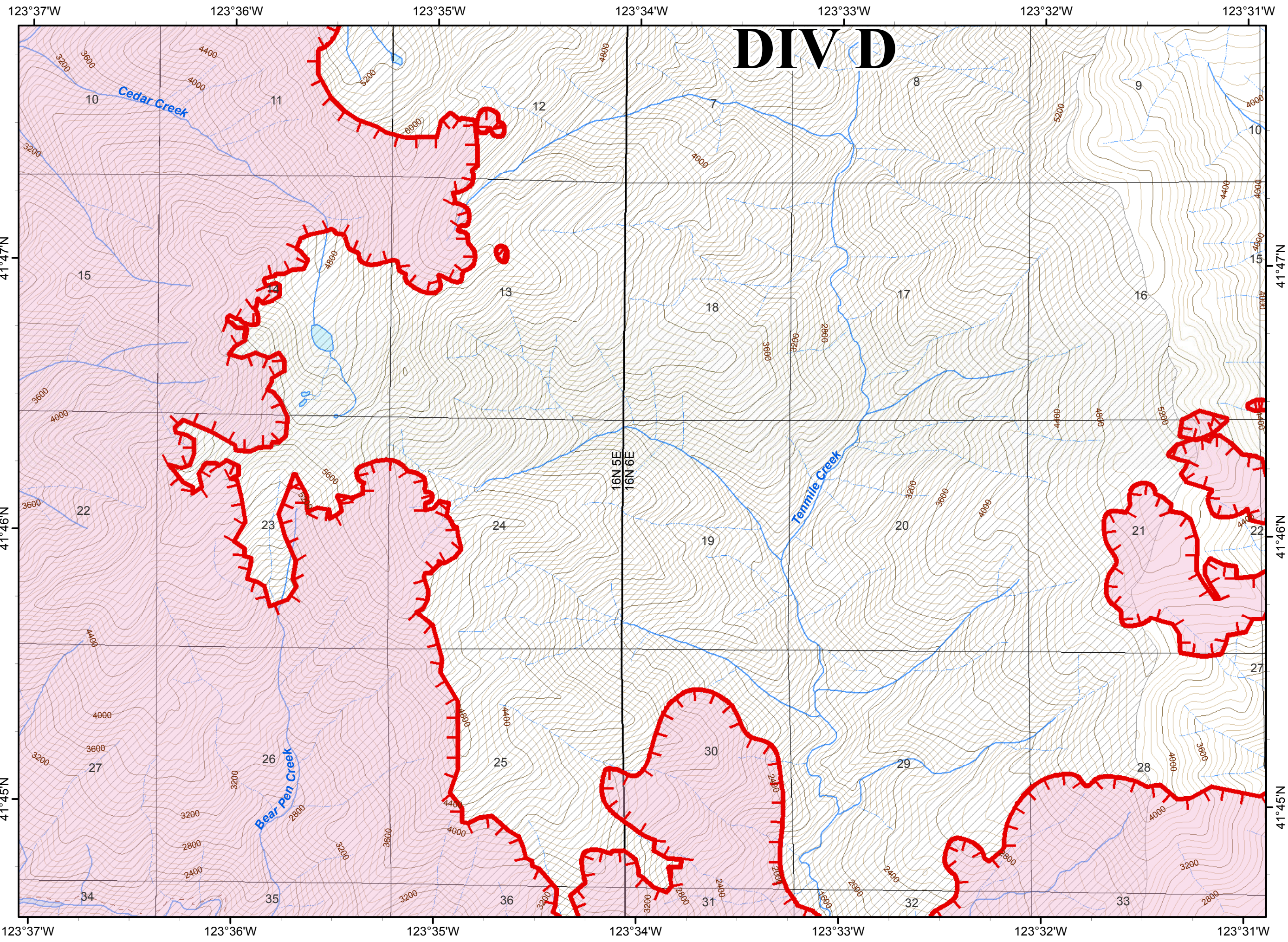
Young Fire - 2,866 Acres

Four Mile Fire - 2,036 Acres

As of 8/30 2154 PDT

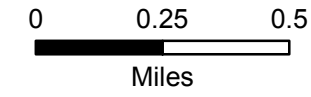
**Page 11**

-  Fire Polygon
-  Uncontrolled Fire Edge
-  Ranger District Boundary
-  Wilderness



**DIVD**












80 FT CONTOURS

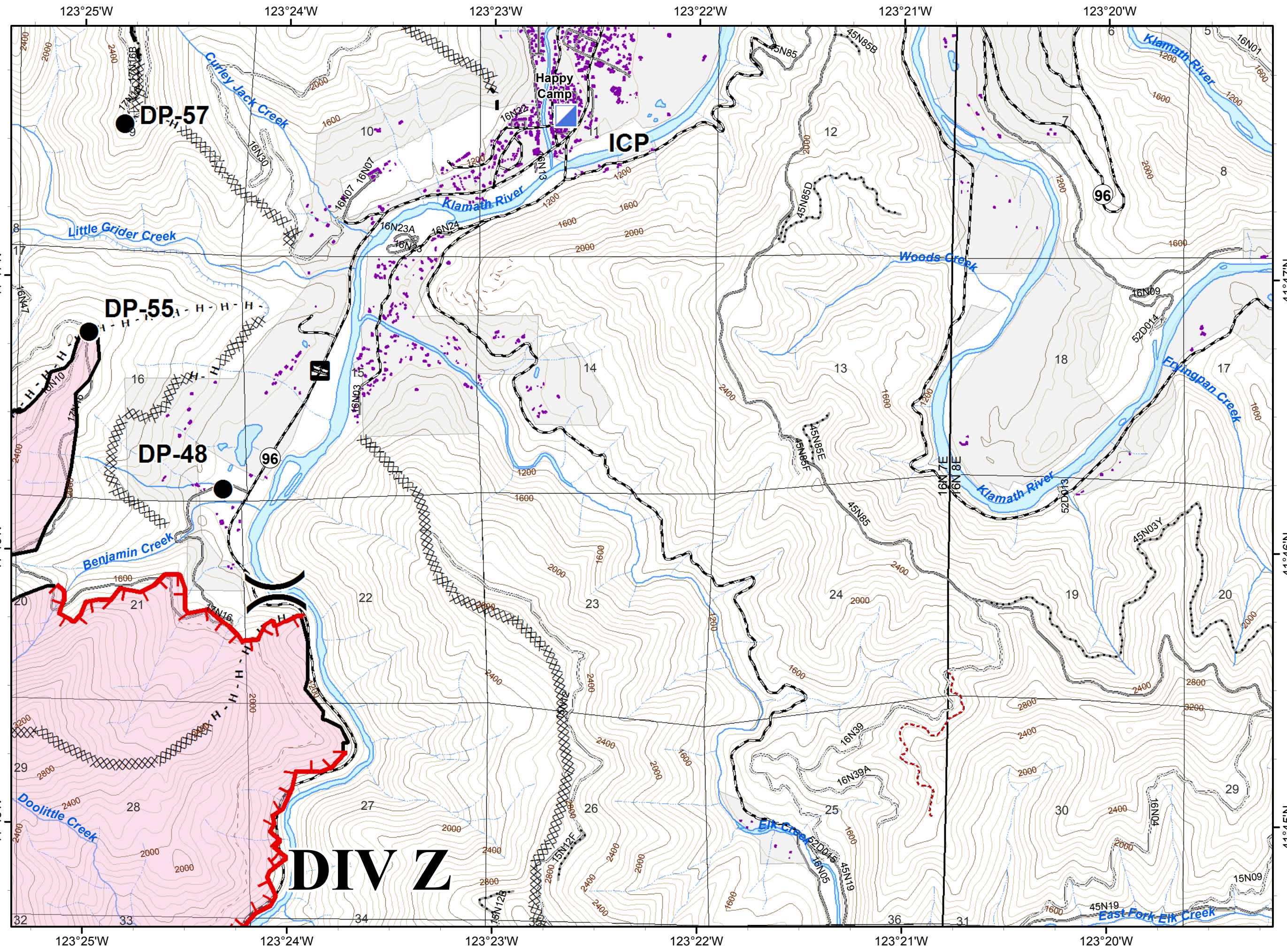





IAP MAP  
BRANCH I & II

Oak Fire - 57,809 Acres  
Cedar Fire - 6,255 Acres  
Young Fire - 2,866 Acres  
Four Mile Fire - 2,036 Acres  
As of 8/30 2154 PDT

-  Fire Polygon
-  Uncontrolled Fire Edge
-  Completed Dozer Line
-  Completed Line
-  Hand Line
-  Planned Fire Line
-  Drop Point
-  Incident Command Post
-  Raft Landing
-  Ownership Private
-  Ranger District Boundary



80 FT CONTOURS



**ECLIPSE COMPLEX**

**CA-KNF-006098**

**SEPTEMBER 1, 2017**

**IAP MAP  
BRANCH I & II**

Oak Fire - 57,809 Acres



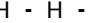


Cedar Fire - 6,255 Acres

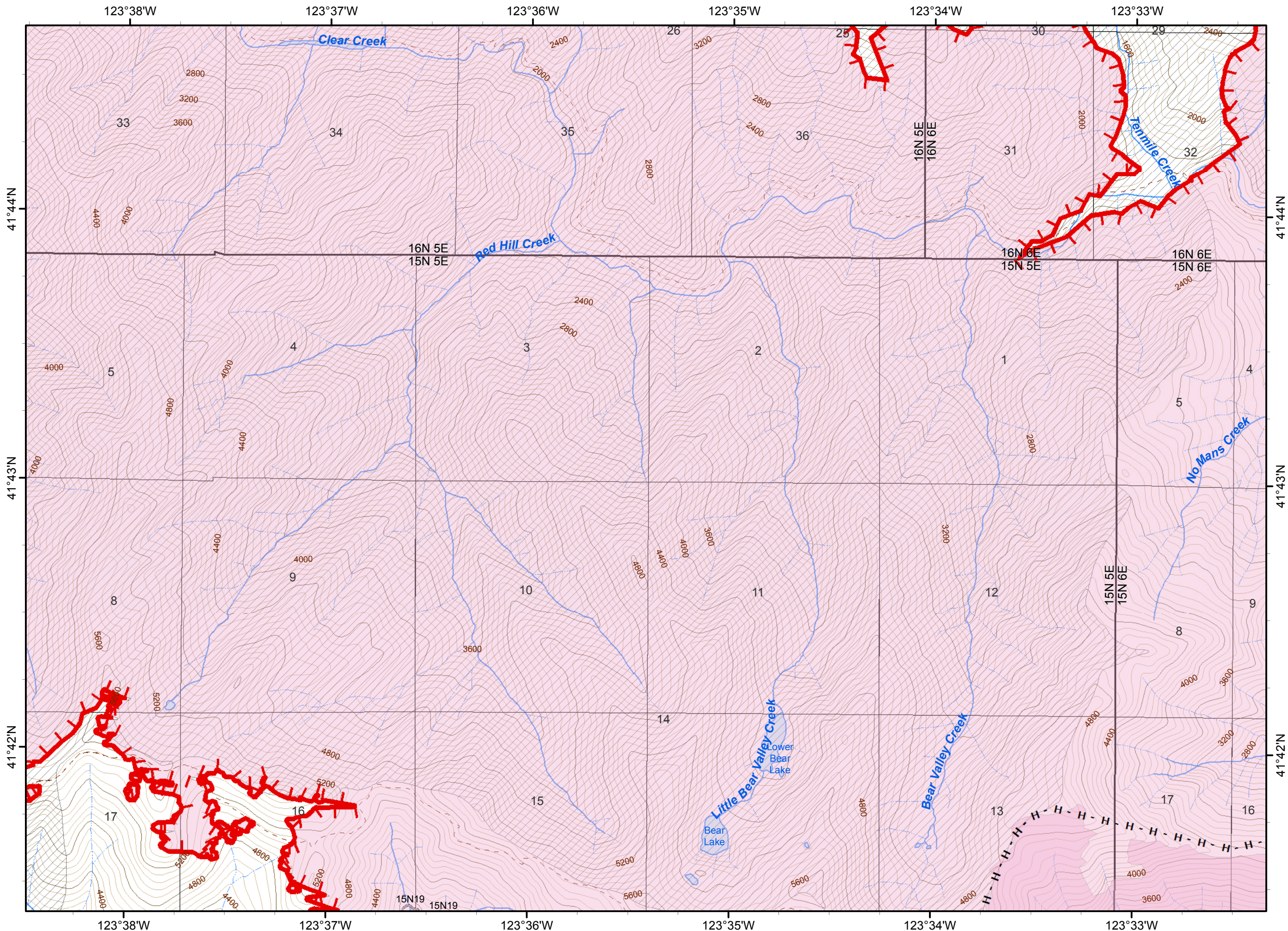
Young Fire - 2,866 Acres

Four Mile Fire - 2,036 Acres

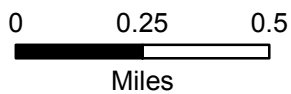
As of 8/30 2154 PDT

**Page 14**

-  Fire Polygon
-  Uncontrolled Fire Edge
-  Hand Line
-  Ranger District Boundary
-  Wilderness



80 FT CONTOURS



**ECLIPSE COMPLEX**

**CA-KNF-006098**

**SEPTEMBER 1, 2017**

**IAP MAP**

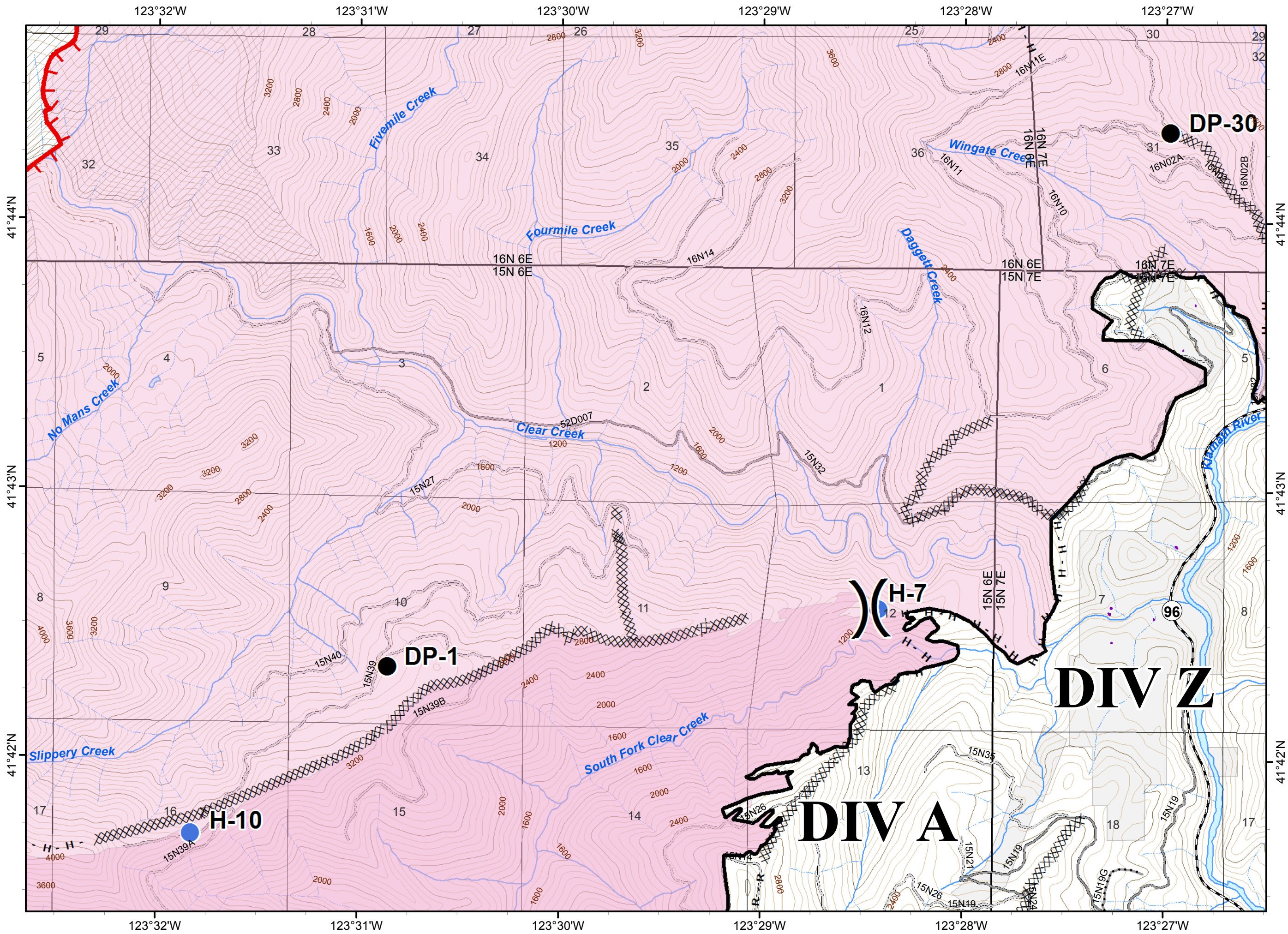
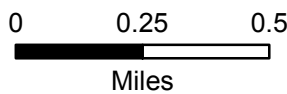
**BRANCH I & II**

Oak Fire - 57,809 Acres  
Cedar Fire - 6,255 Acres  
Young Fire - 2,866 Acres  
Four Mile Fire - 2,036 Acres  
As of 8/30 2154 PDT

**Page 15**










-  Fire Polygon
-  Uncontrolled Fire Edge
-  Completed Dozer Line
-  Completed Line
-  H - H - Hand Line
-  R - R - Road as Completed Line
-  Drop Point
-  Helispot
-  Ownership Private
-  Ranger District Boundary
-  Wilderness

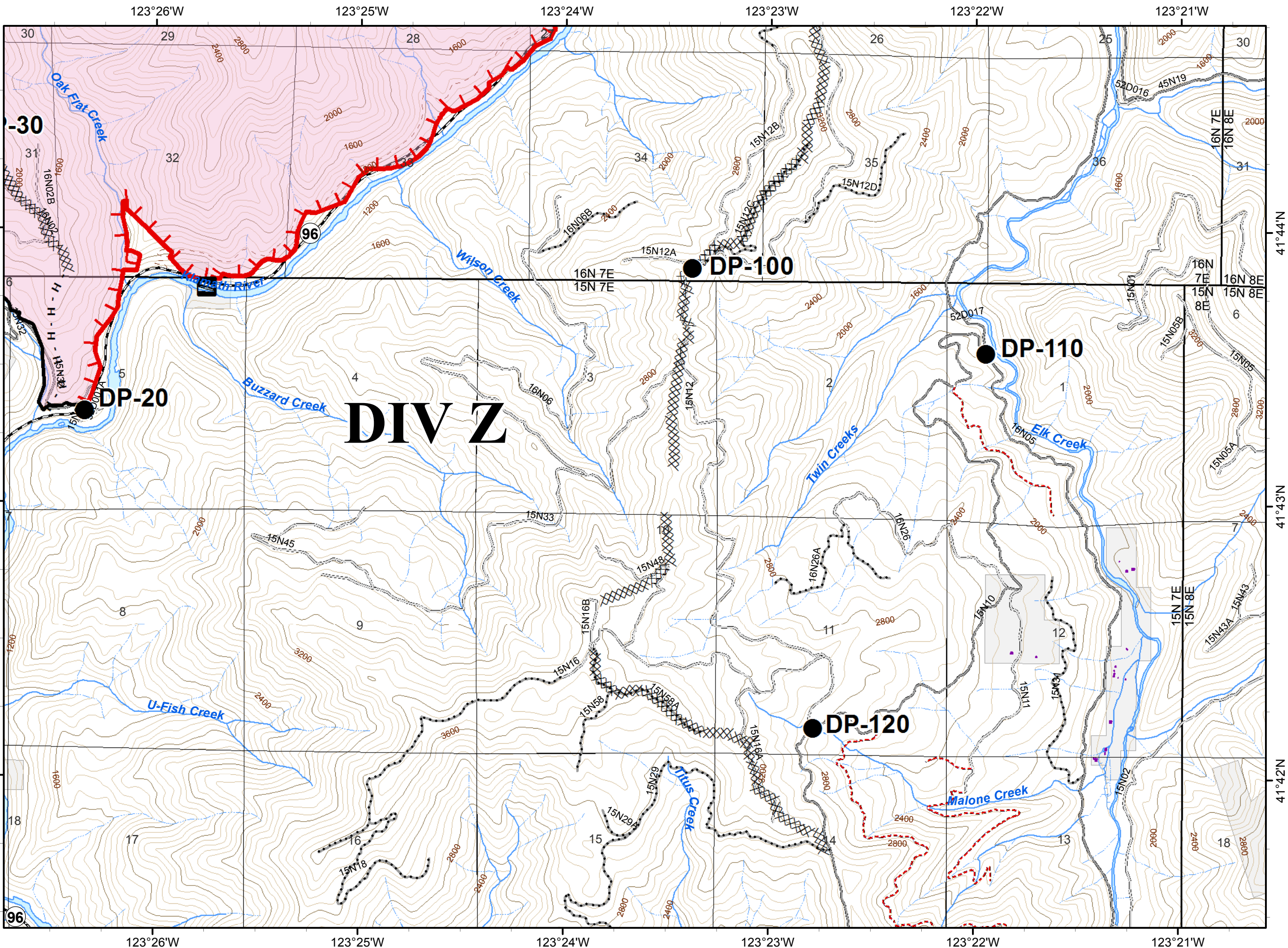
80 FT CONTOURS



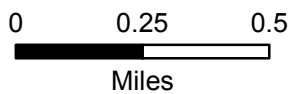


Oak Fire - 57,809 Acres  
Cedar Fire - 6,255 Acres  
Young Fire - 2,866 Acres  
Four Mile Fire - 2,036 Acres  
As of 8/30 2154 PDT

-  Fire Polygon
-  Uncontrolled Fire Edge
-  Completed Dozer Line
-  Completed Line
-  Hand Line
-  Drop Point
-  Raft Landing
-  Ownership Private
-  Ranger District Boundary














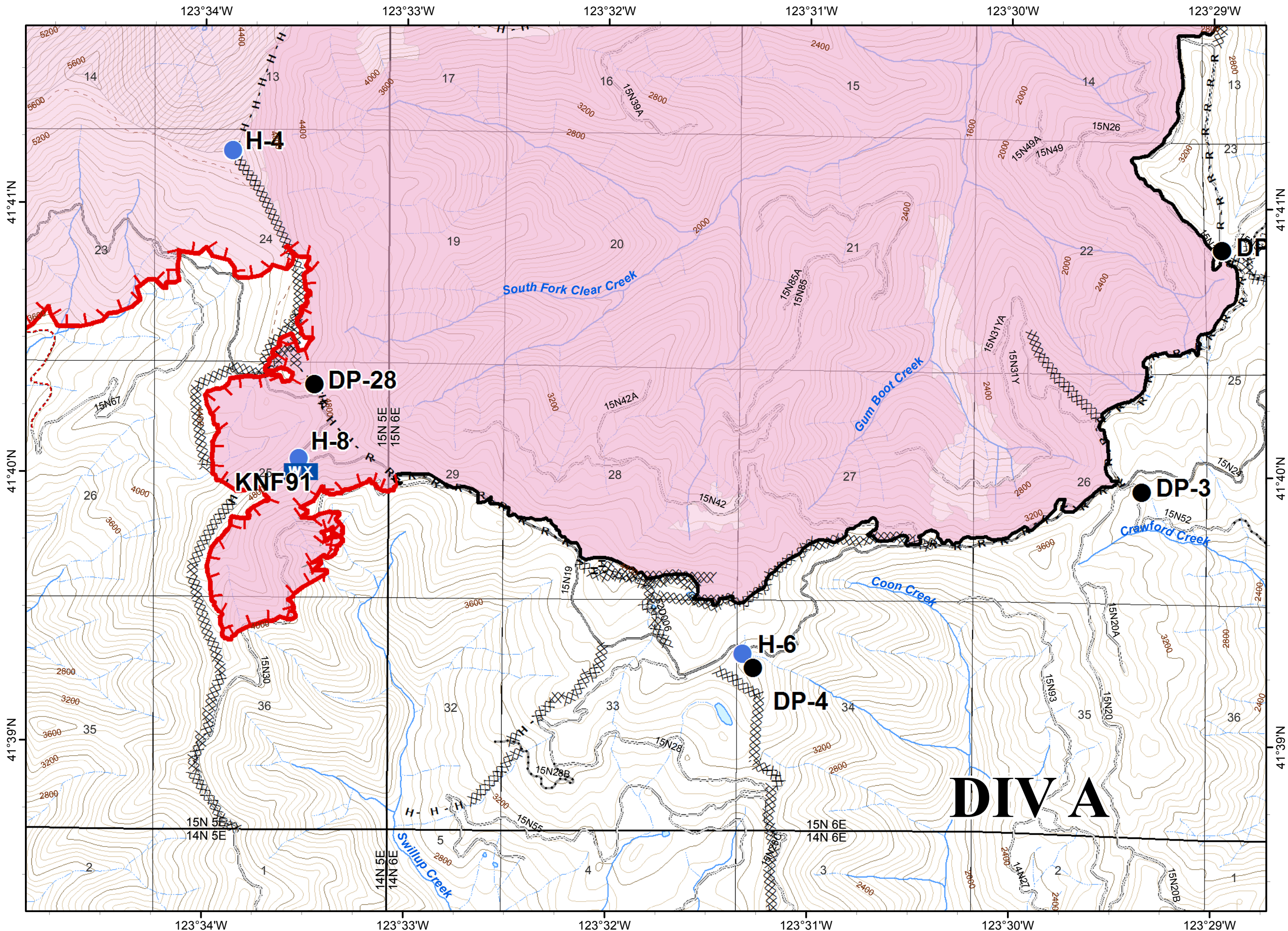
80 FT CONTOURS



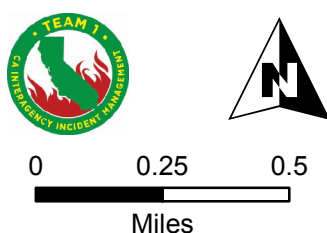
**IAP MAP**  
**BRANCH I & II**

Oak Fire - 57,809 Acres  
Cedar Fire - 6,255 Acres  
Young Fire - 2,866 Acres  
Four Mile Fire - 2,036 Acres  
As of 8/30 2154 PDT

-  Fire Polygon
-  Uncontrolled Fire Edge
-  Completed Dozer Line
-  Completed Line
-  H - H - Hand Line
-  R - R - Road as Completed Line
-  Drop Point
-  Helispot
-  Mobile Weather Unit
-  Ranger District Boundary
-  Wilderness



80 FT CONTOURS



**DIVA**

**ECLIPSE COMPLEX**

**CA-KNF-006098**

**SEPTEMBER 1, 2017**

**IAP MAP**

**BRANCH I & II**

Oak Fire - 57,809 Acres








Cedar Fire - 6,255 Acres

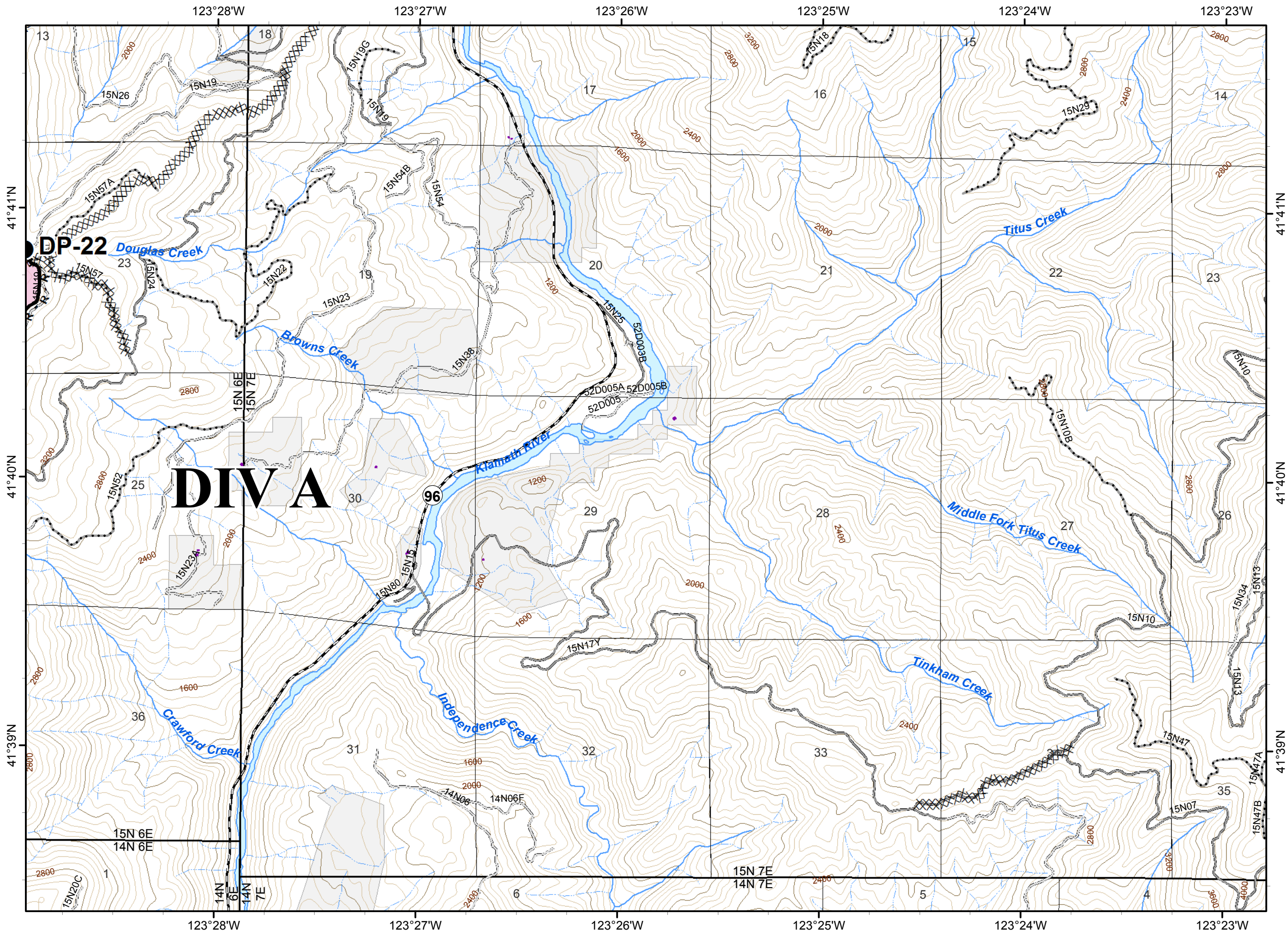
Young Fire - 2,866 Acres

Four Mile Fire - 2,036 Acres

As of 8/30 2154 PDT

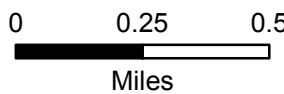
**Page 18**

-  Fire Polygon
-  Completed Dozer Line
-  Completed Line
-  R - R - Road as Completed Line
-  Drop Point
-  Ownership Private
-  Ranger District Boundary



**DIVA**

80 FT CONTOURS



ECLIPSE COMPLEX

CA-KNF-006098

SEPTEMBER 1, 2017

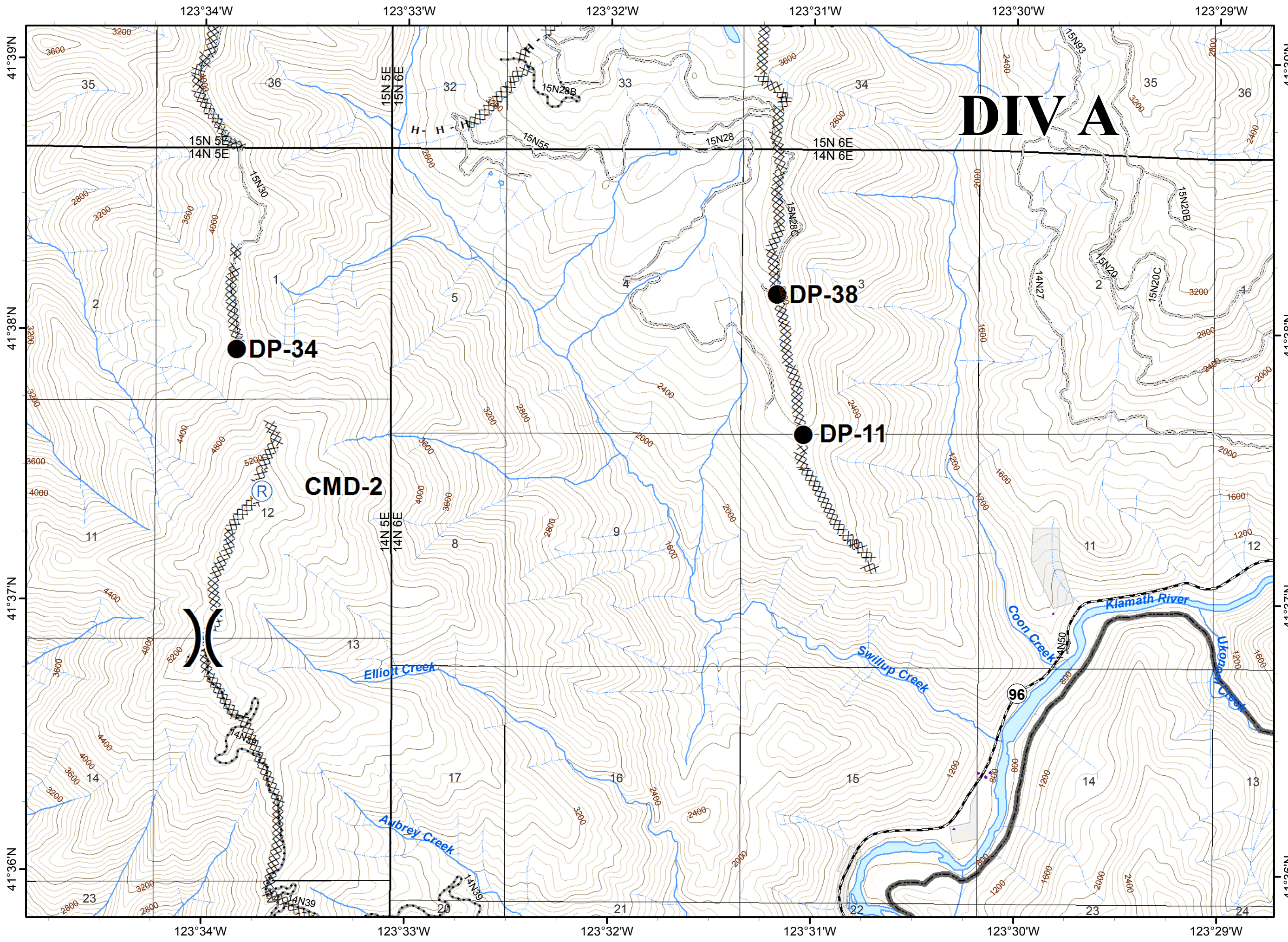
IAP MAP

BRANCH I & II

Oak Fire - 57,809 Acres  
Cedar Fire - 6,255 Acres  
Young Fire - 2,866 Acres  
Four Mile Fire - 2,036 Acres  
As of 8/30 2154 PDT

Page 19

- XXXXXX Completed Dozer Line
- H - H - Hand Line
- Drop Point
- Ⓡ Repeater
- Ownership Private
- Ranger District Boundary



80 FT CONTOURS

