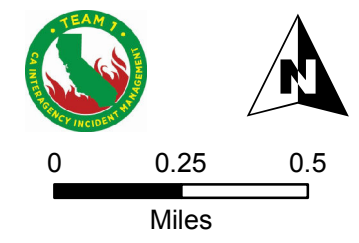
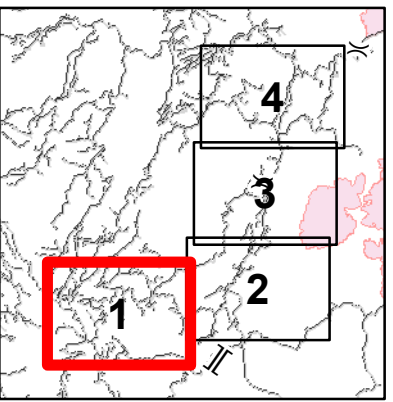
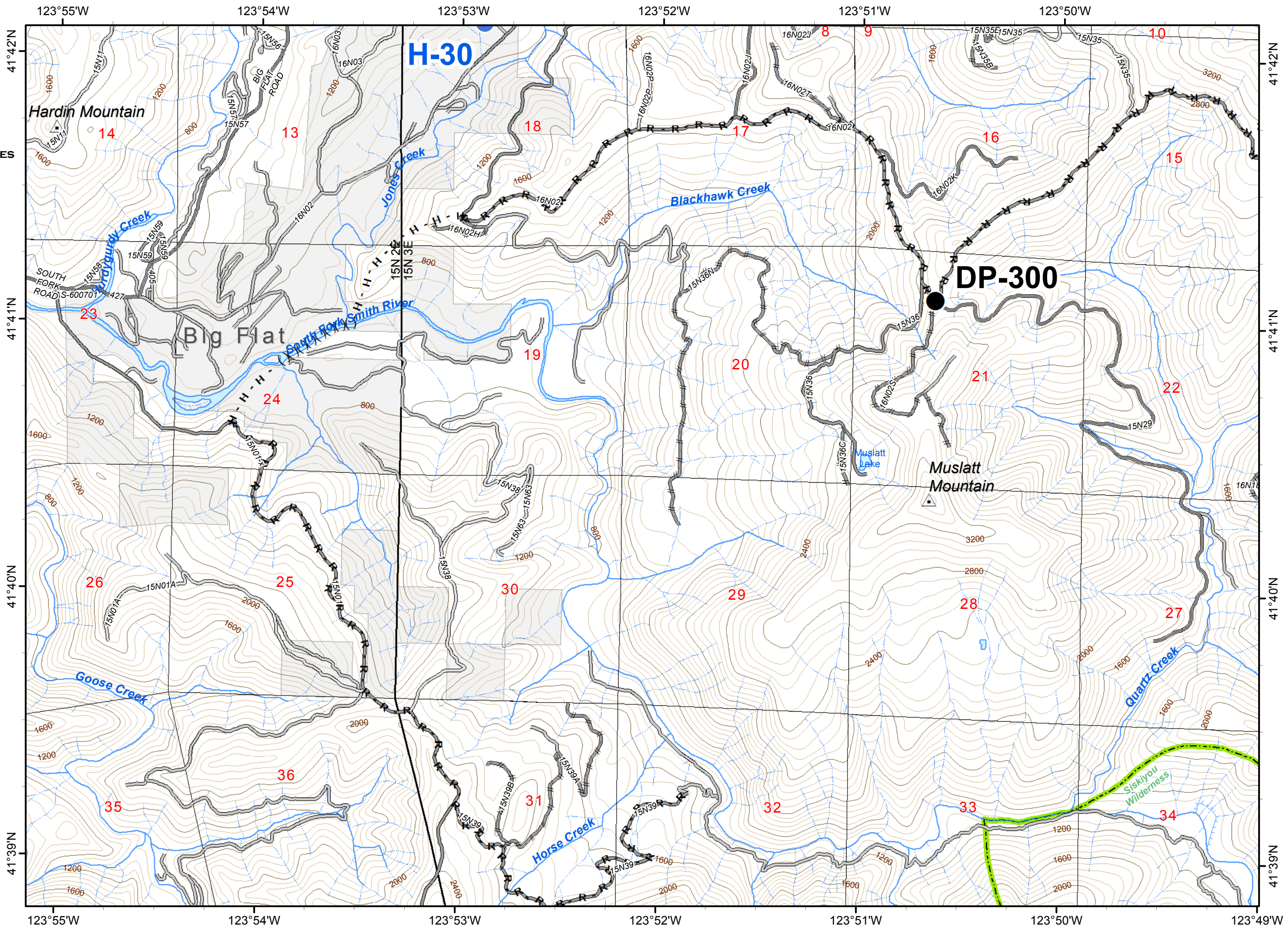








- H - H - Hand Line
- R - R - Road as Completed Line
- (X)(X)(X) Ridge / Geographic Feature
- Drop Point
- Helispot
- Ownership Private
- Ranger District Boundary
- Wilderness Boundary

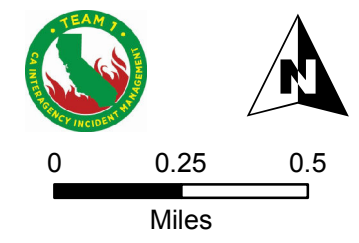
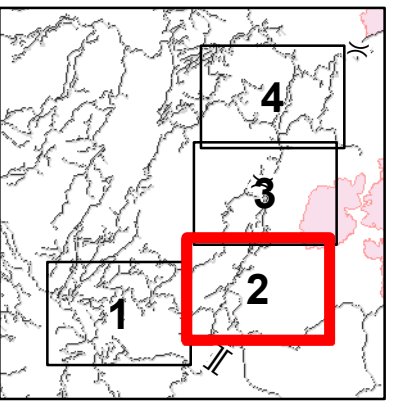


Scale = 1:24,000

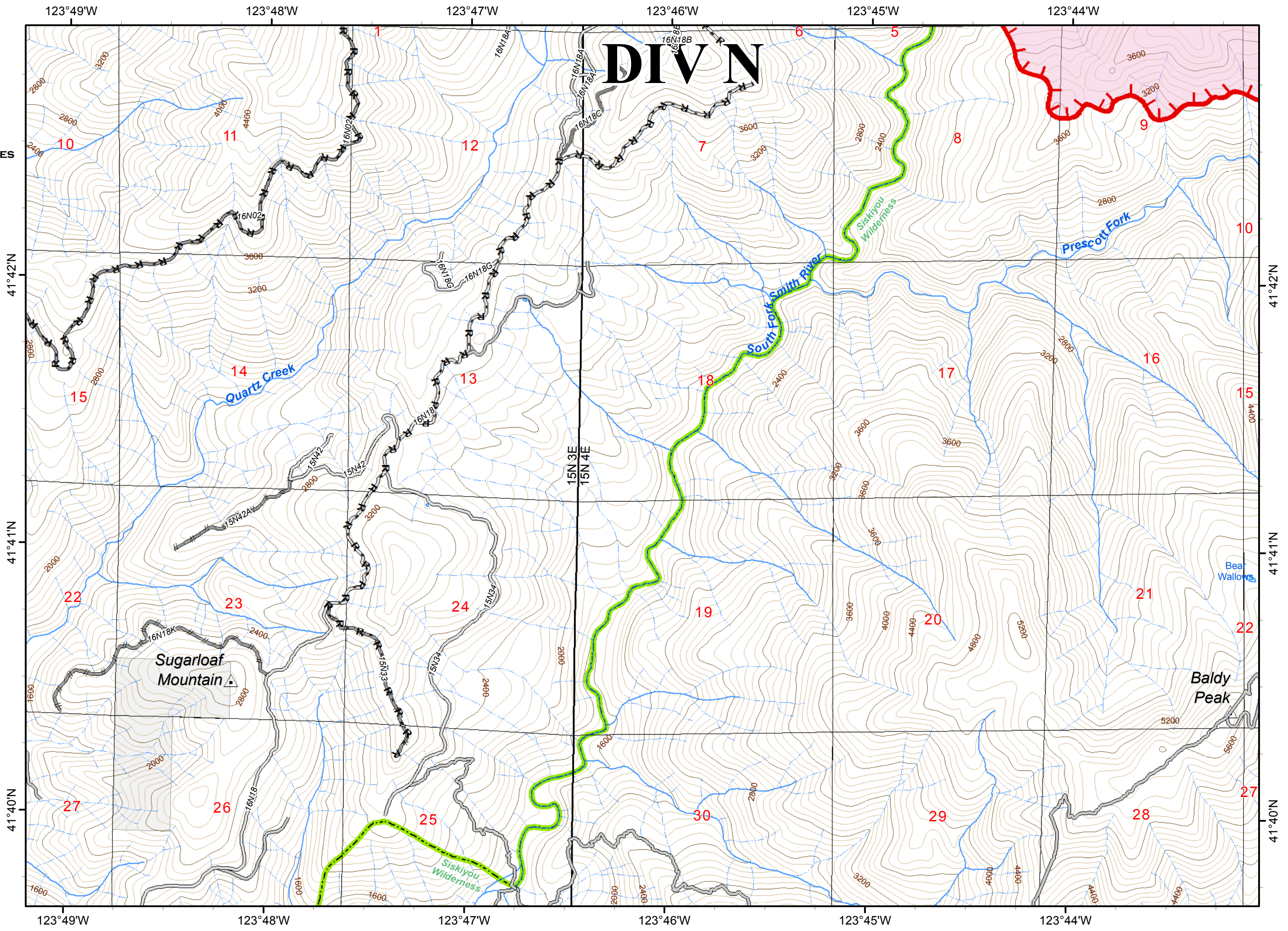


ECLIPSE COMPLEX
CA-KNF-006098
SEPTEMBER 1, 2017
IAP MAP
BRANCH III
OAK FIRE - 57,809 ACRES
CEDAR FIRE - 6,255 ACRES
YOUNG FIRE - 2,866 ACRES
FOUR MILE FIRE - 2,036 ACRES
AS OF 8/30 2154 PDT
Page 2

-  Fire Polygon
-  Uncontrolled Fire Edge
-  R - R - Road as Completed Line
-  Ownership Private
-  Ranger District Boundary
-  Wilderness Boundary



Scale = 1:24,000
 8/31/2017 6:03:15 PM












OAK FIRE - 57,809 ACRES

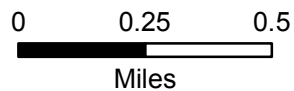
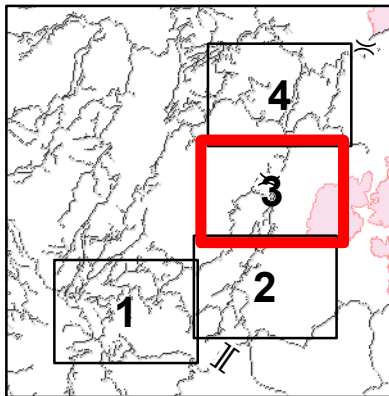
CEDAR FIRE - 6,255 ACRES

YOUNG FIRE - 2,866 ACRES

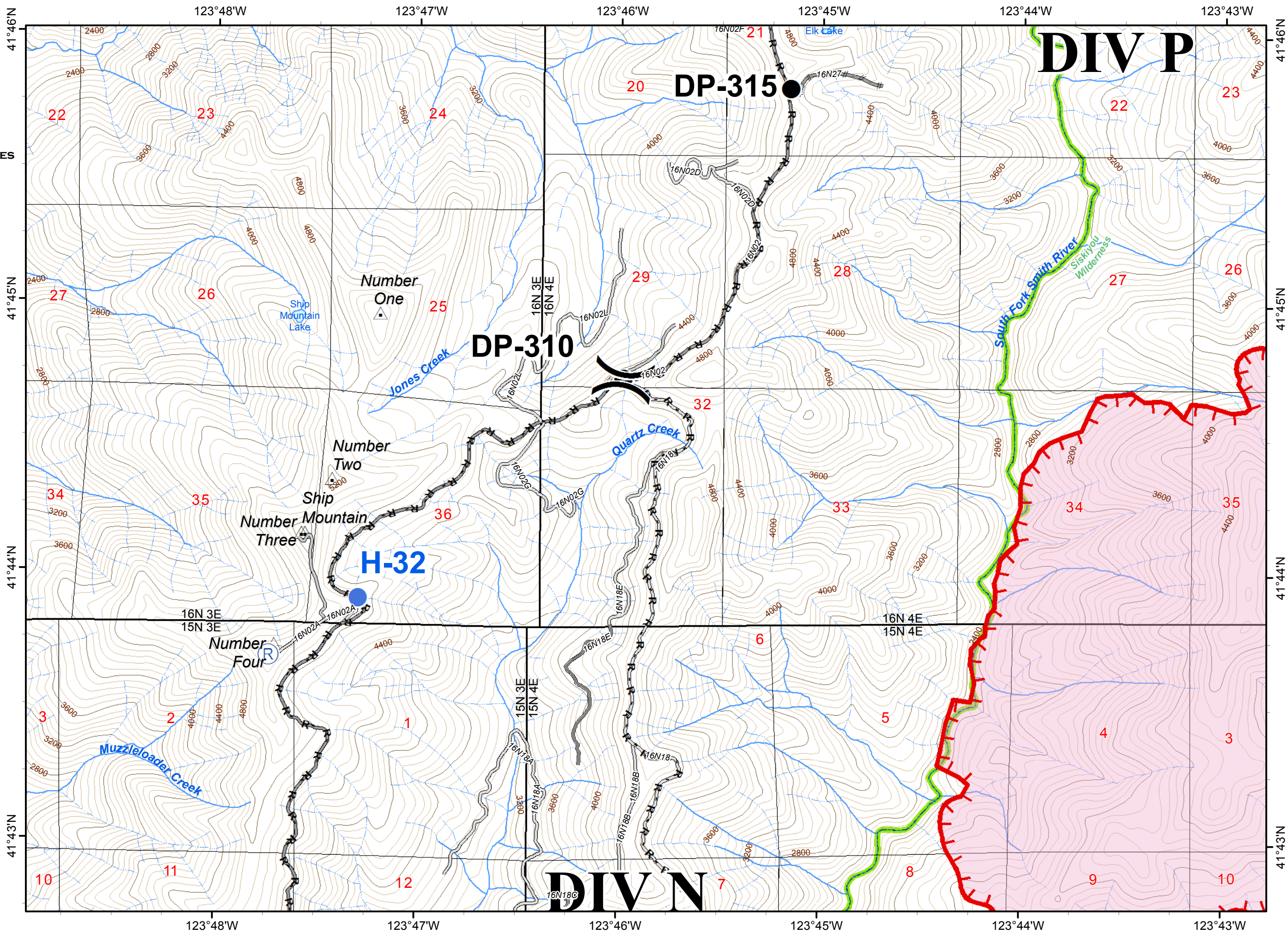
FOUR MILE FIRE - 2,036 ACRES

AS OF 8/30 2154 PDT

-  Fire Polygon
-  Uncontrolled Fire Edge
-  R - R - Road as Completed Line
-  Division
-  Drop Point
-  Helispot
-  Repeater
-  Ranger District Boundary
-  Wilderness Boundary



Scale = 1:24,000



IAP MAP
BRANCH III

OAK FIRE - 57,809 ACRES
CEDAR FIRE - 6,255 ACRES
YOUNG FIRE - 2,866 ACRES
FOUR MILE FIRE - 2,036 ACRES
AS OF 8/30 2154 PDT

R - R - Road as Completed Line

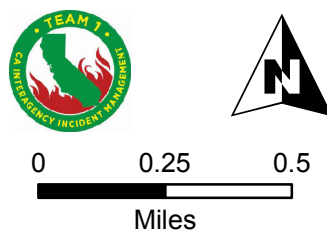
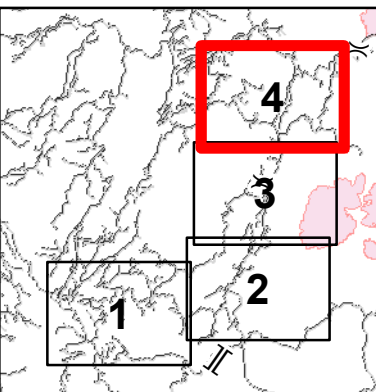
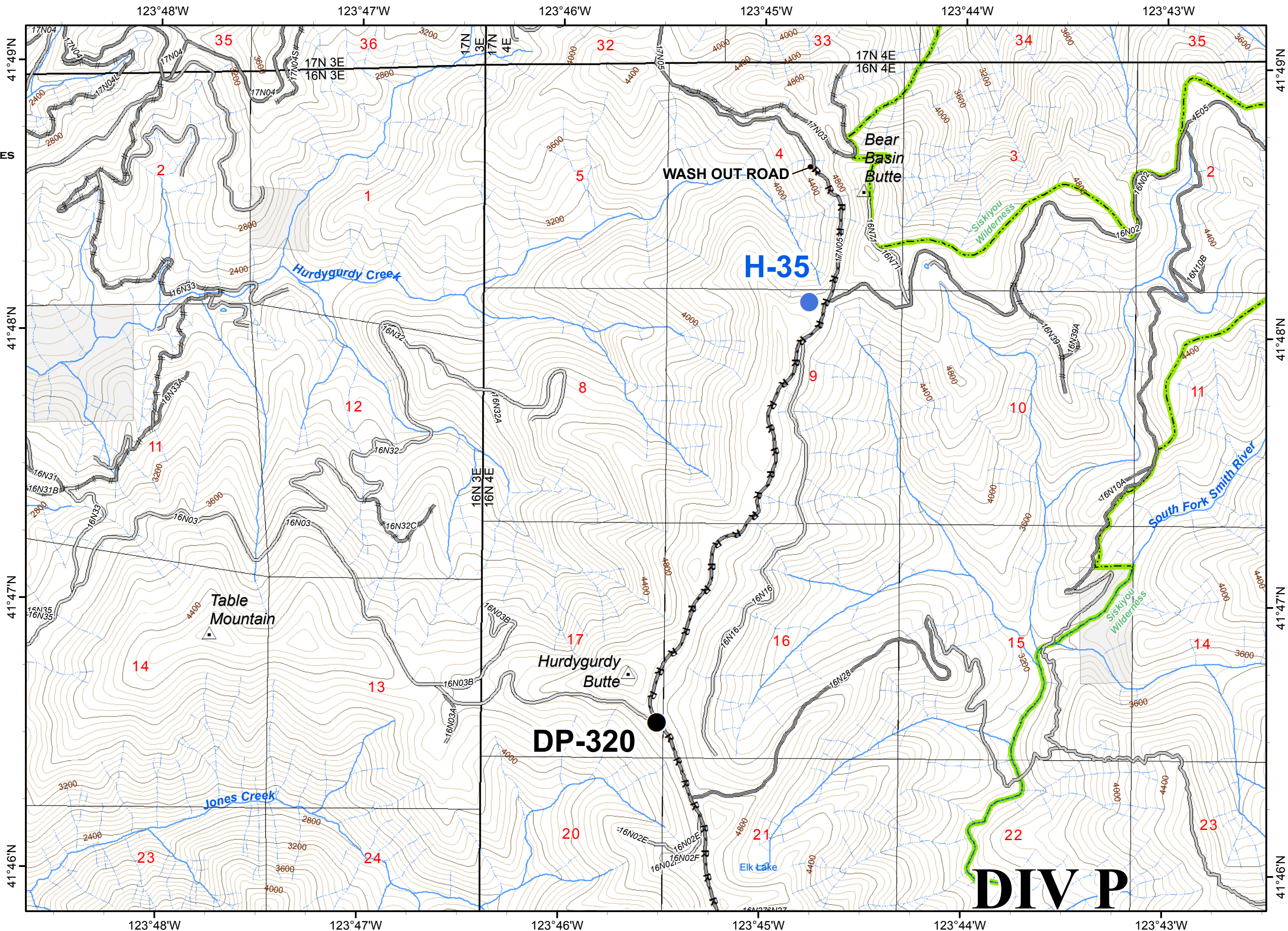
● Drop Point

● Helispot

Ownership Private

Ranger District Boundary

Wilderness Boundary



Scale = 1:24,000

DIVP