







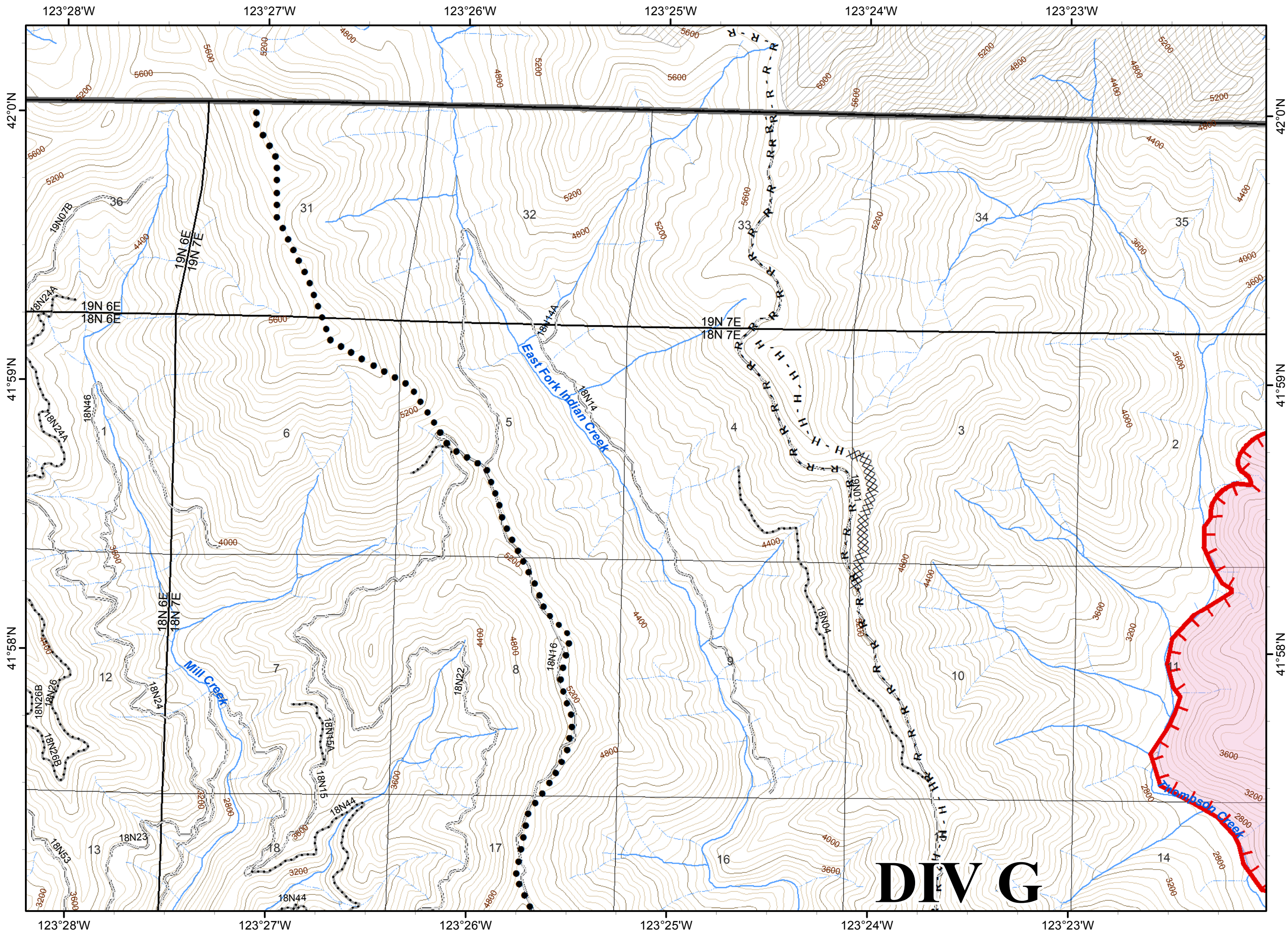
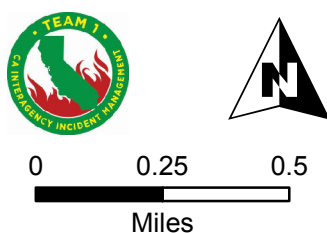









-  Fire Polygon
-  Uncontrolled Fire Edge
-  Completed Dozer Line
-  Hand Line
-  Road as Completed Line
-  Planned Secondary Line
-  Ranger District Boundary
-  Wilderness

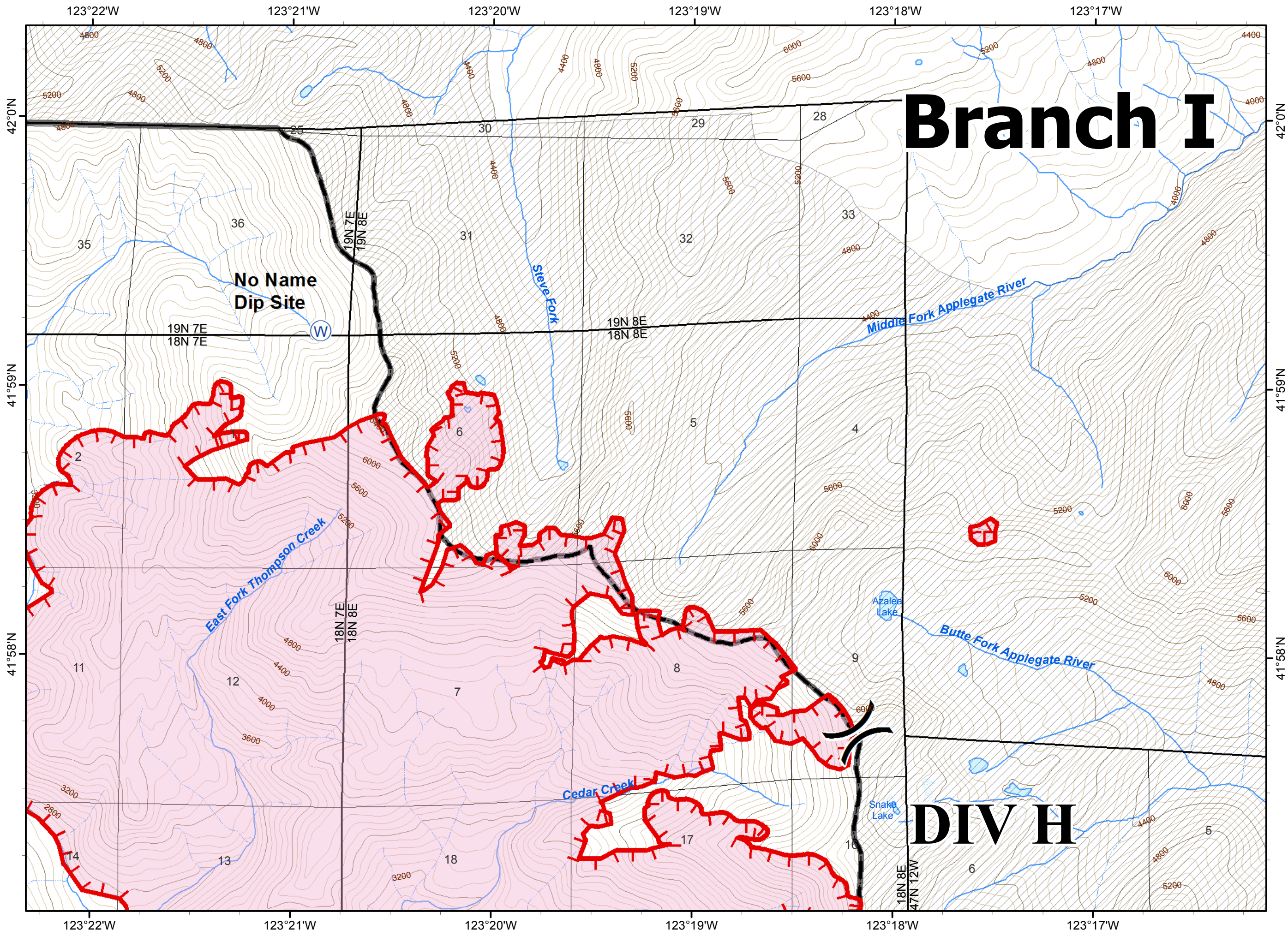


80 FT CONTOURS




DIV G

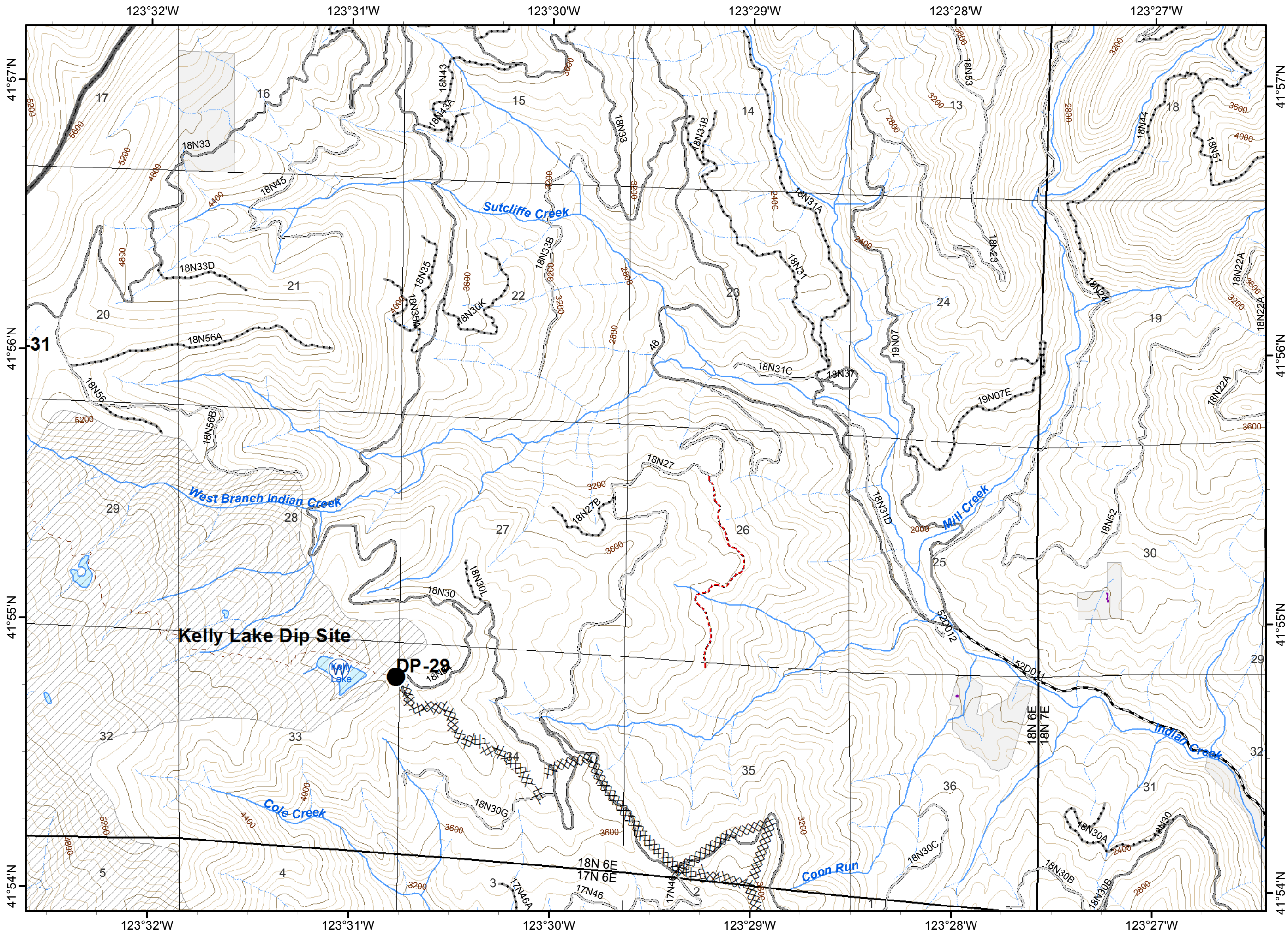
-  Fire Polygon
-  Uncontrolled Fire Edge
-  Planned Fire Line
-  Water Source
-  Ownership Private
-  Ranger District Boundary
-  Wilderness



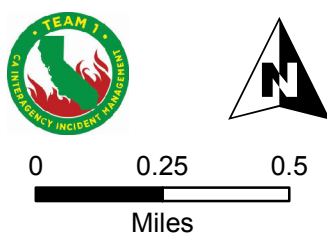
80 FT CONTOURS













- XXXXXX Completed Dozer Line
- Drop Point
- W Water Source
- Ownership Private
- Ranger District Boundary
- Wilderness




80 FT CONTOURS



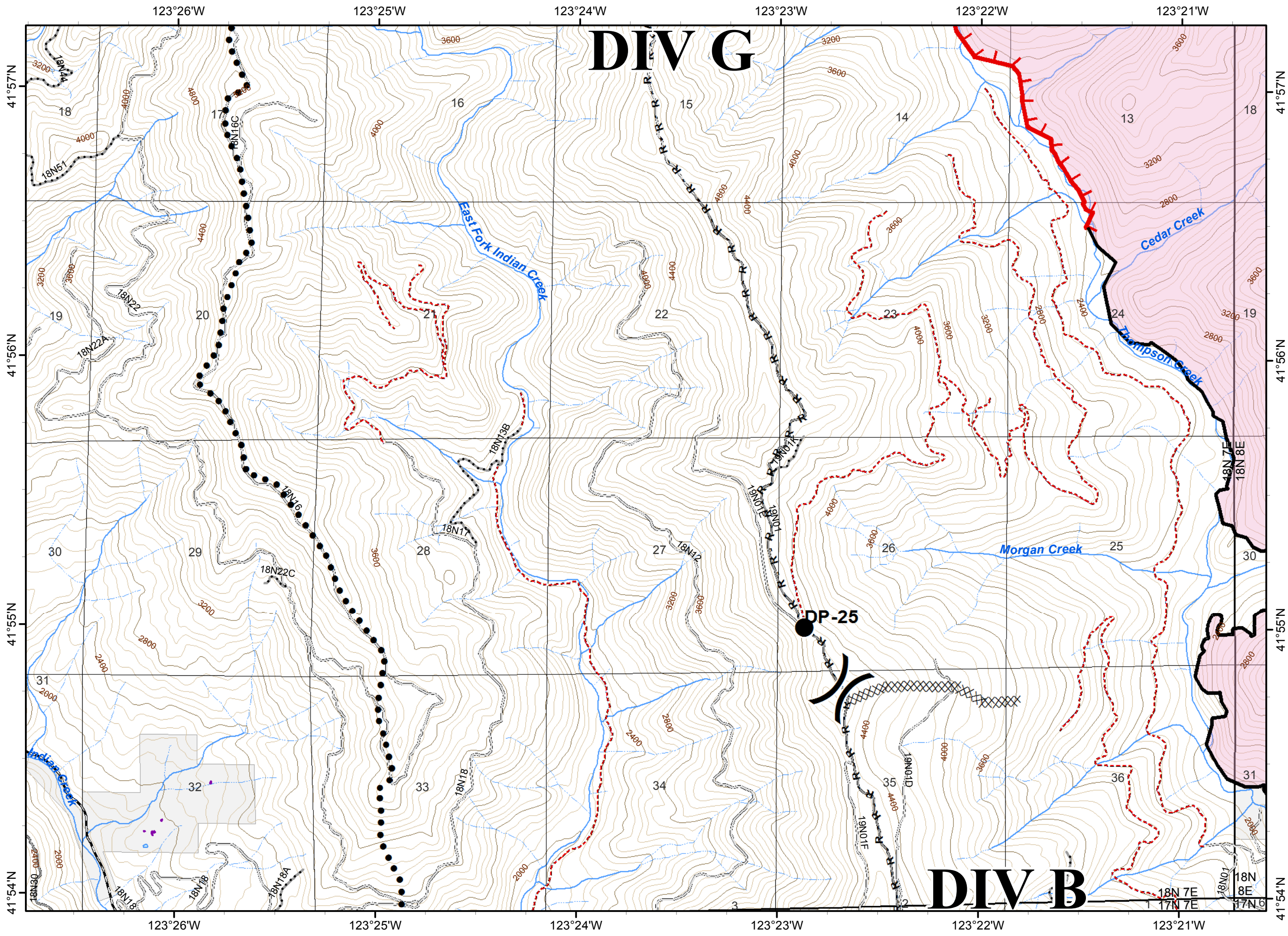










-  Fire Polygon
-  Uncontrolled Fire Edge
-  Completed Dozer Line
-  Completed Line
-  H - H - Hand Line
-  R - R - Road as Completed Line
-  Planned Secondary Line
-  Drop Point
-  Ownership Private
-  Ranger District Boundary

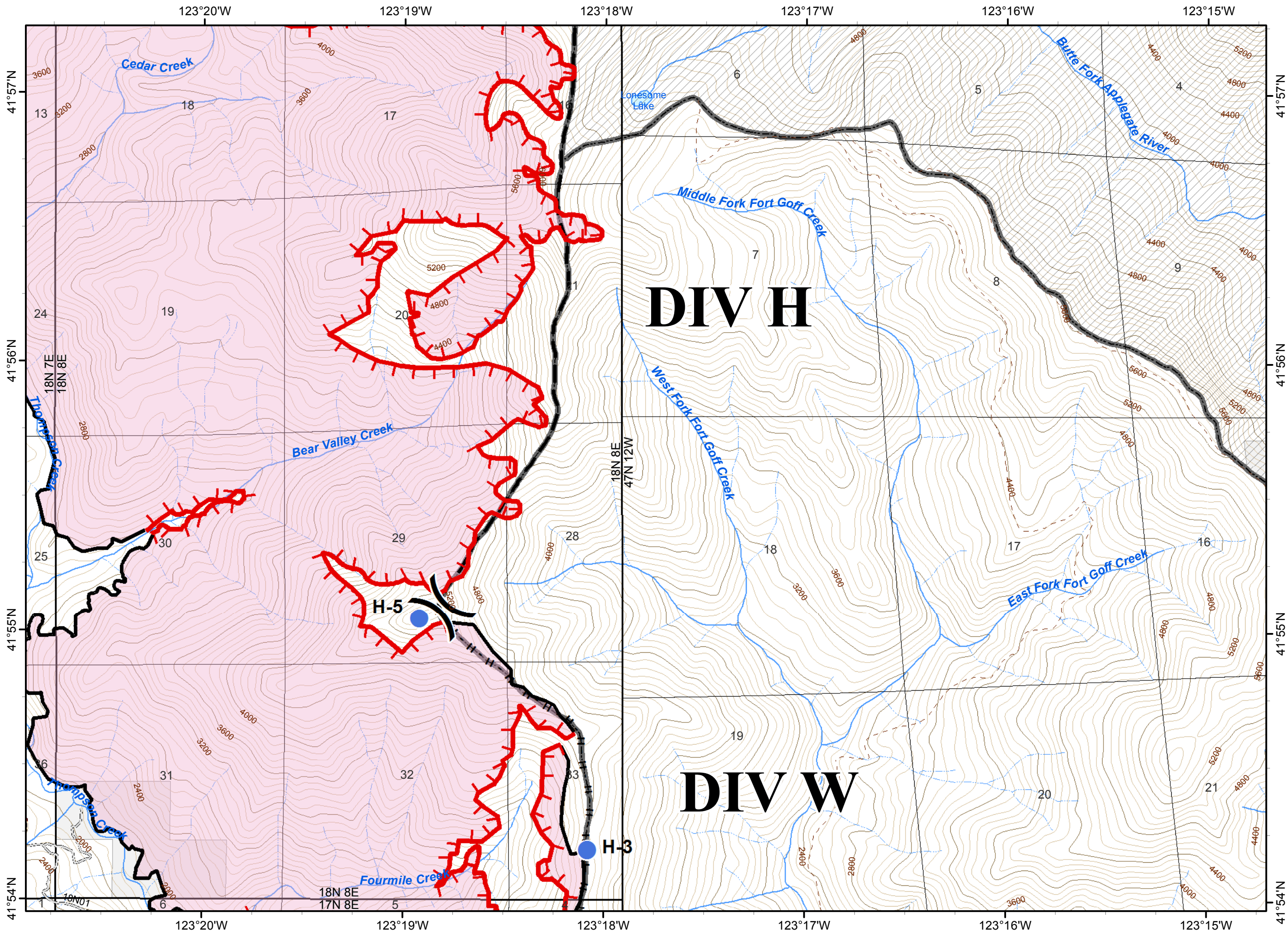
80 FT CONTOURS



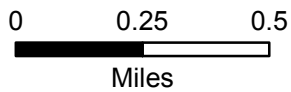
Miles

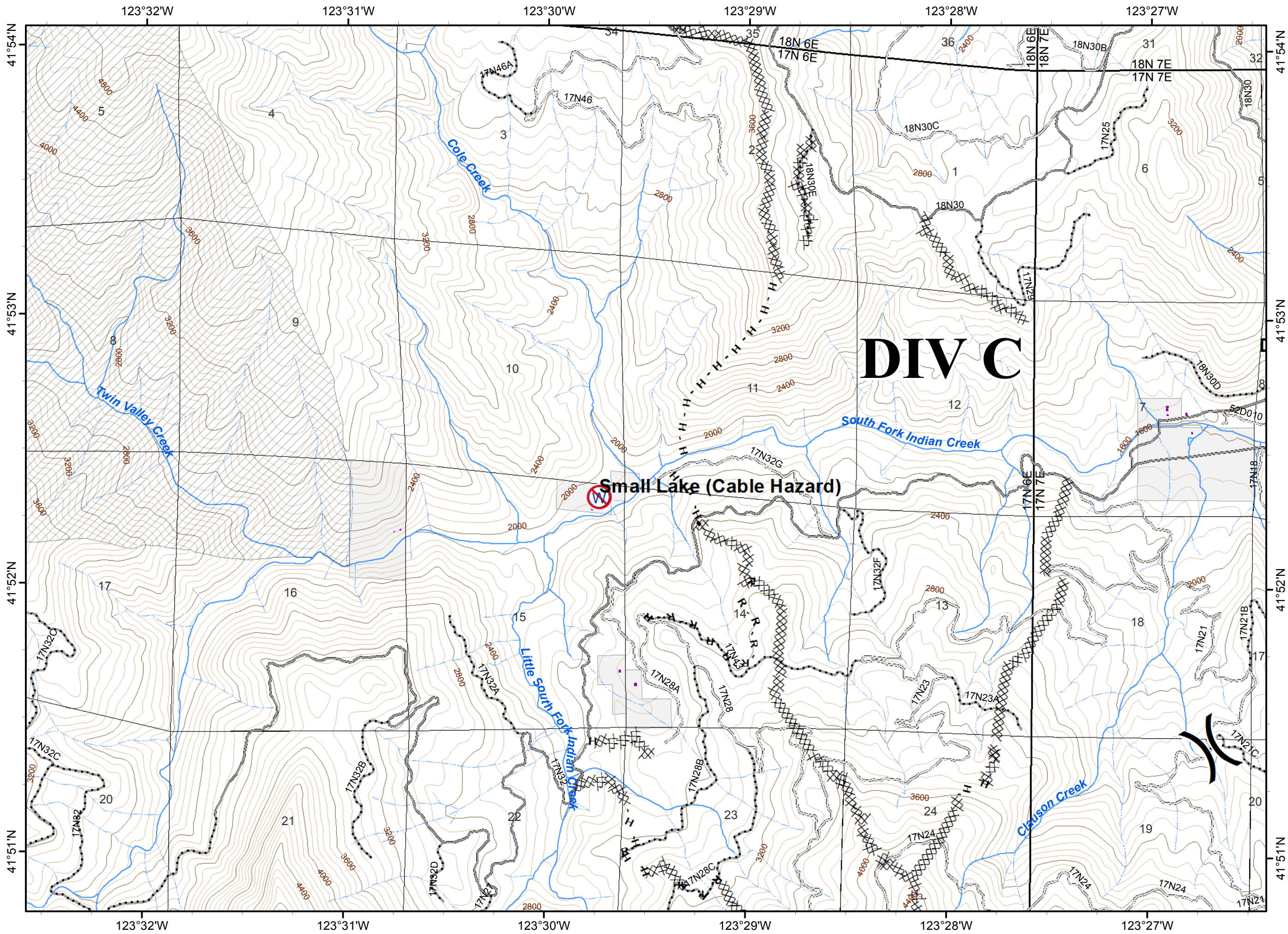
-  Fire Polygon
-  Uncontrolled Fire Edge
-  Completed Line
-  Planned Fire Line
-  Helispot
-  Ownership Private
-  Ranger District Boundary
-  Wilderness



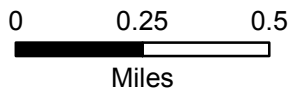
80 FT CONTOURS



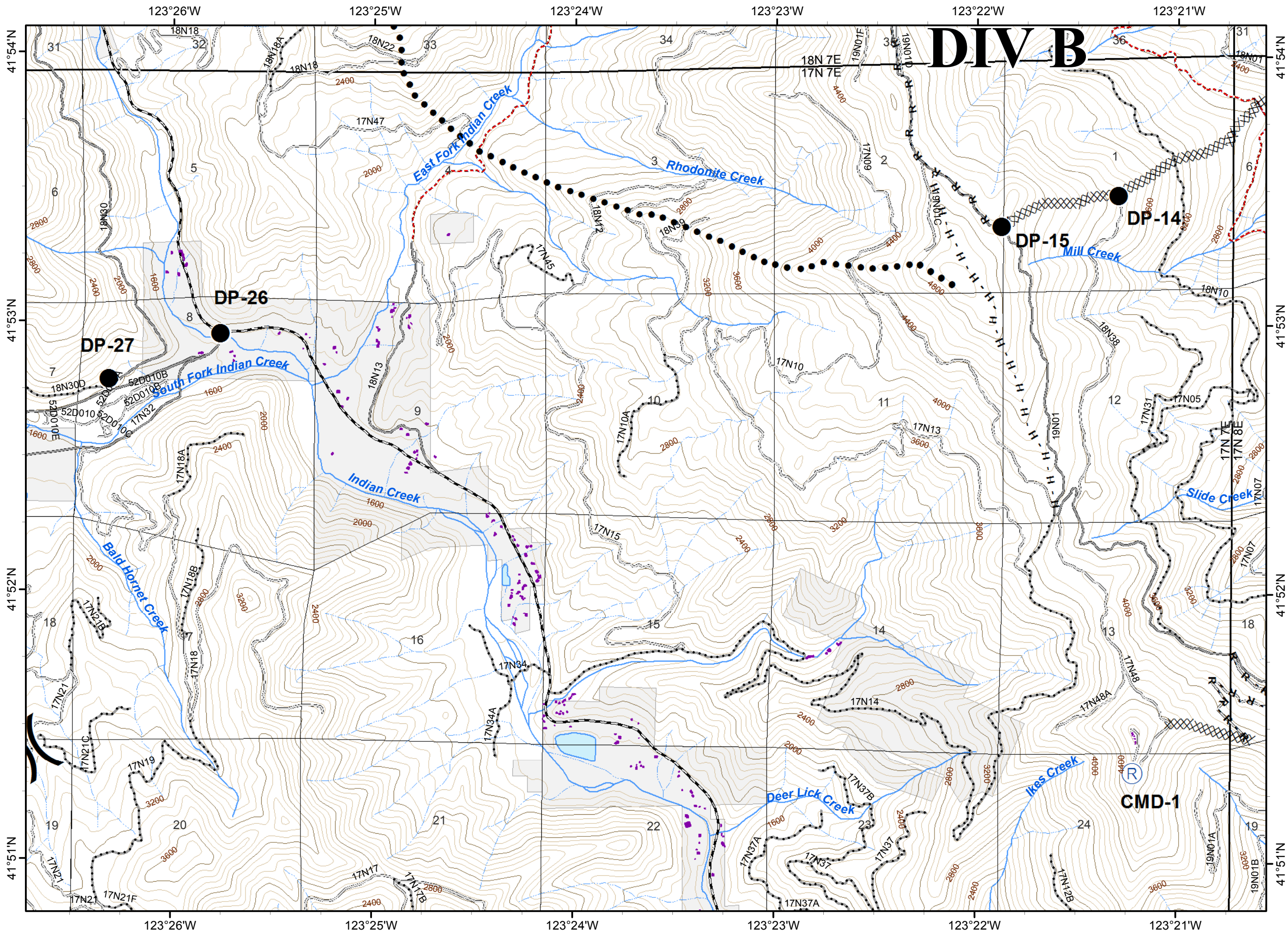
- XXXXXX Completed Dozer Line
- H - H - Hand Line
- R - R - Road as Completed Line
- Planned Fire Line
-  Restricted Water Source
-  Ownership Private
-  Ranger District Boundary
-  Wilderness



80 FT CONTOURS
















- XXXXXX Completed Dozer Line
- H - H - Hand Line
- R - R - Road as Completed Line
- ● ● Planned Secondary Line
- Drop Point
- Ⓡ Repeater
- Ownership Private
- Ranger District Boundary




80 FT CONTOURS



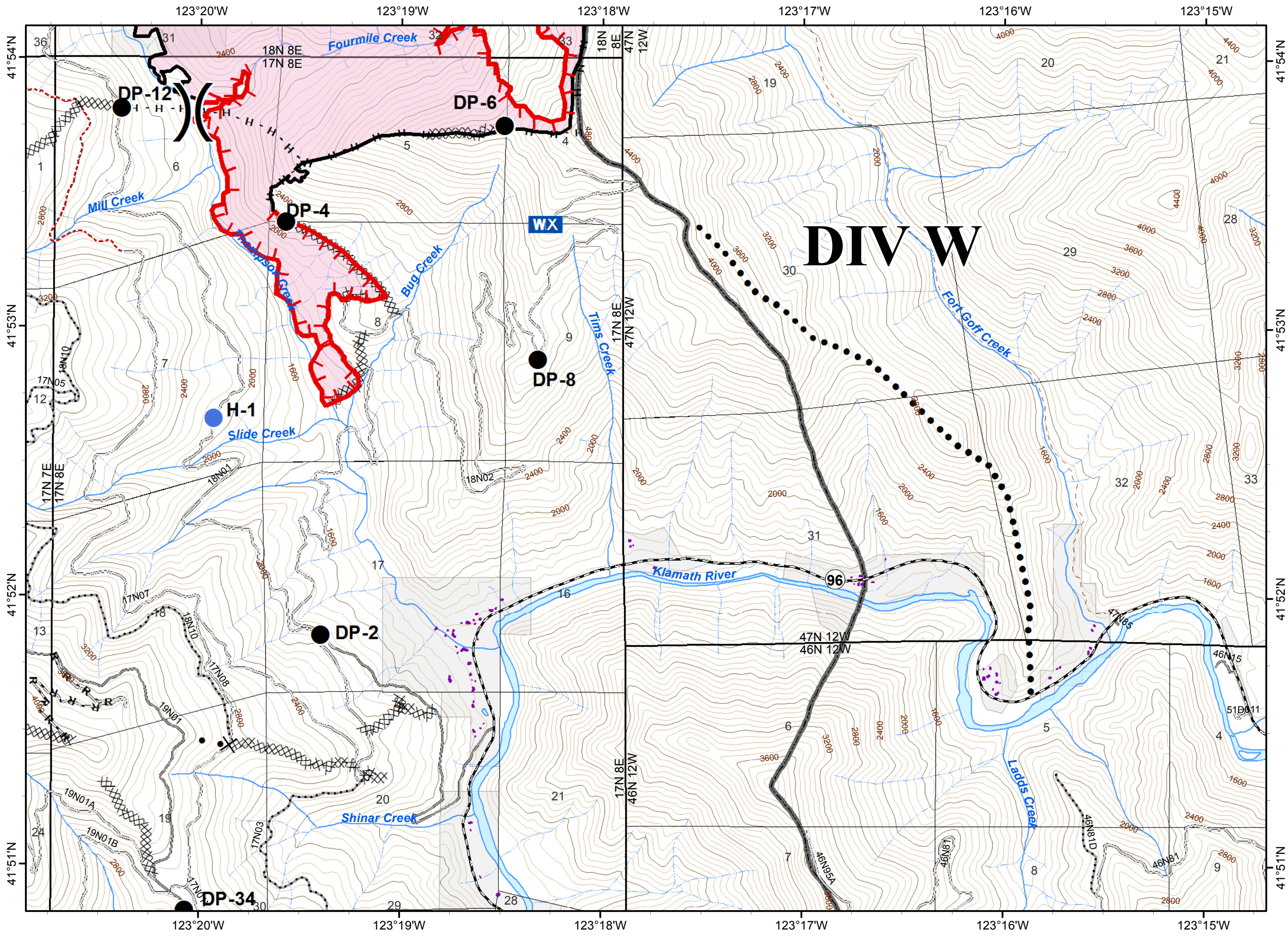
0 0.25 0.5
Miles










-  Fire Polygon
-  Uncontrolled Fire Edge
-  Completed Dozer Line
-  Completed Line
-  H - H - Hand Line
-  R - R - Road as Completed Line
-  Planned Secondary Line
-  Proposed Dozer Line
-  Drop Point
-  Helispot
-  Mobile Weather Unit
-  Ownership Private
-  Ranger District Boundary

80 FT CONTOURS

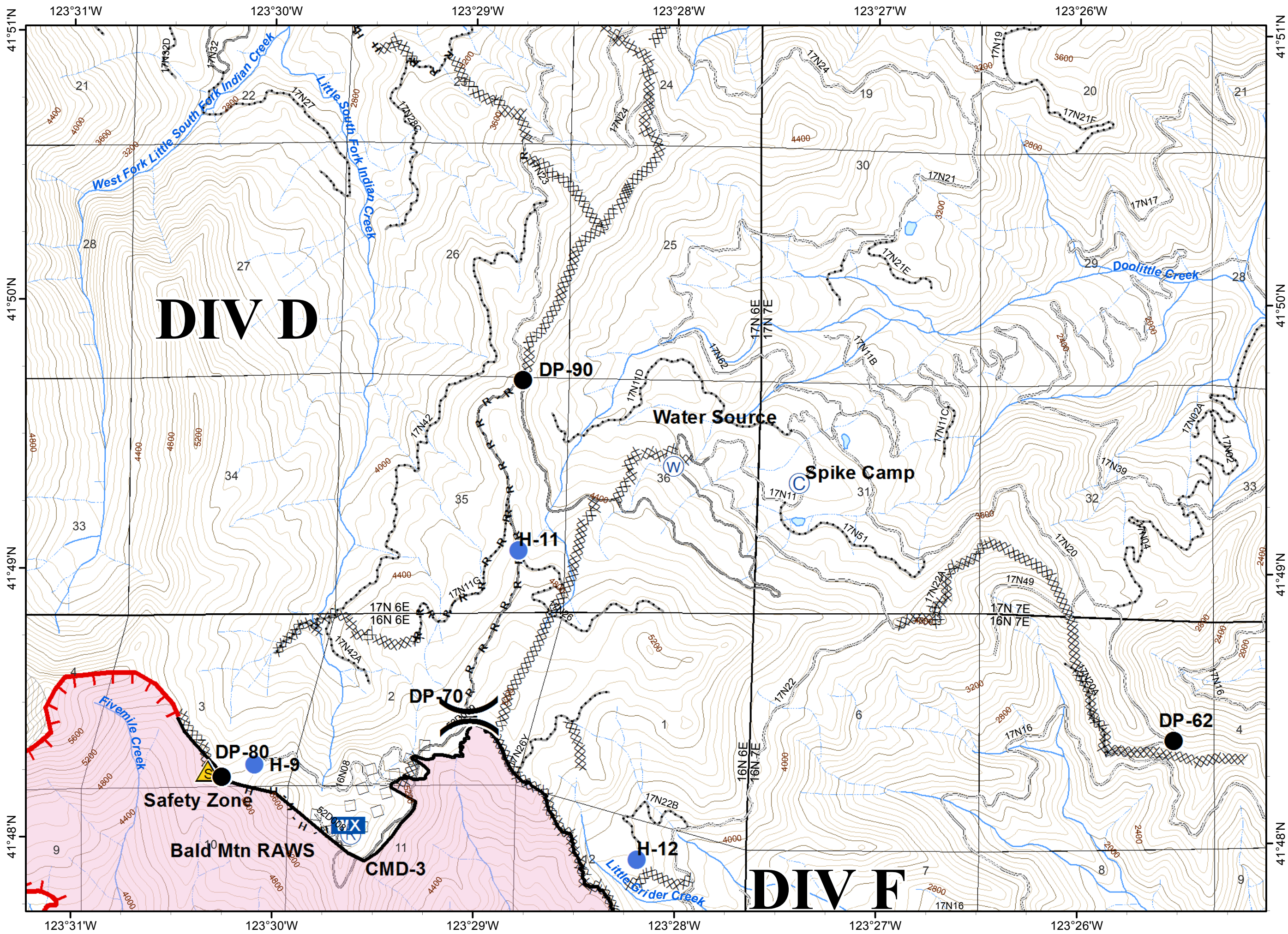
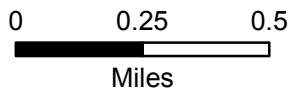


Miles

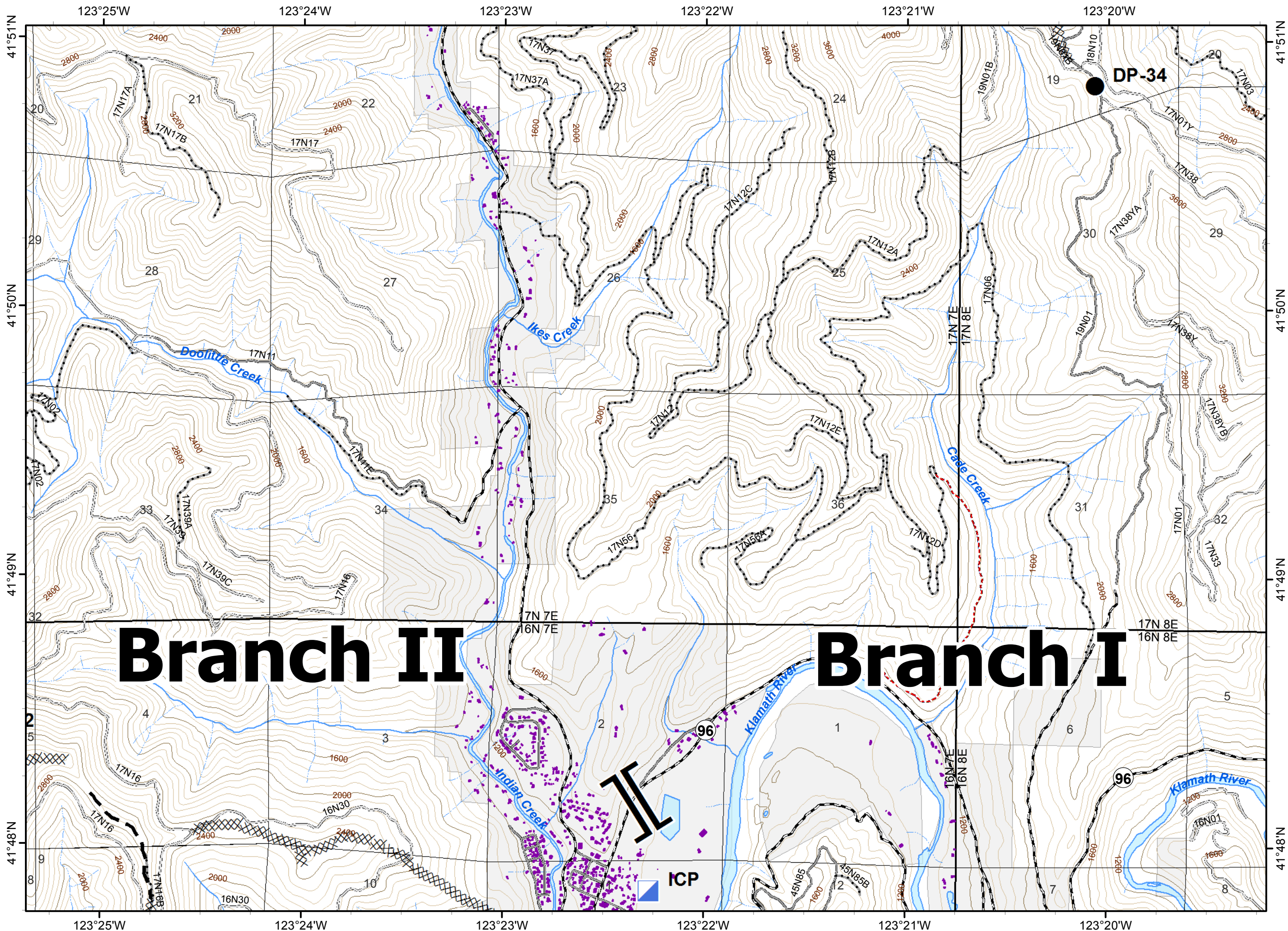




-  Fire Polygon
-  Uncontrolled Fire Edge
-  Completed Dozer Line
-  Completed Line
-  H - H - Hand Line
-  R - R - Road as Completed Line
-  Aerial Retardant Drop
-  Planned Fire Line
-  Camp
-  Drop Point
-  Helispot
-  Mobile Weather Unit
-  Repeater
-  Safety Zone
-  Water Source
-  Ranger District Boundary
-  Wilderness

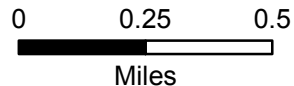
80 FT CONTOURS







- XXXXXX Completed Dozer Line
- Planned Fire Line
- Drop Point
- ▣ Incident Command Post
- ▭ Ownership Private
- Ranger District Boundary

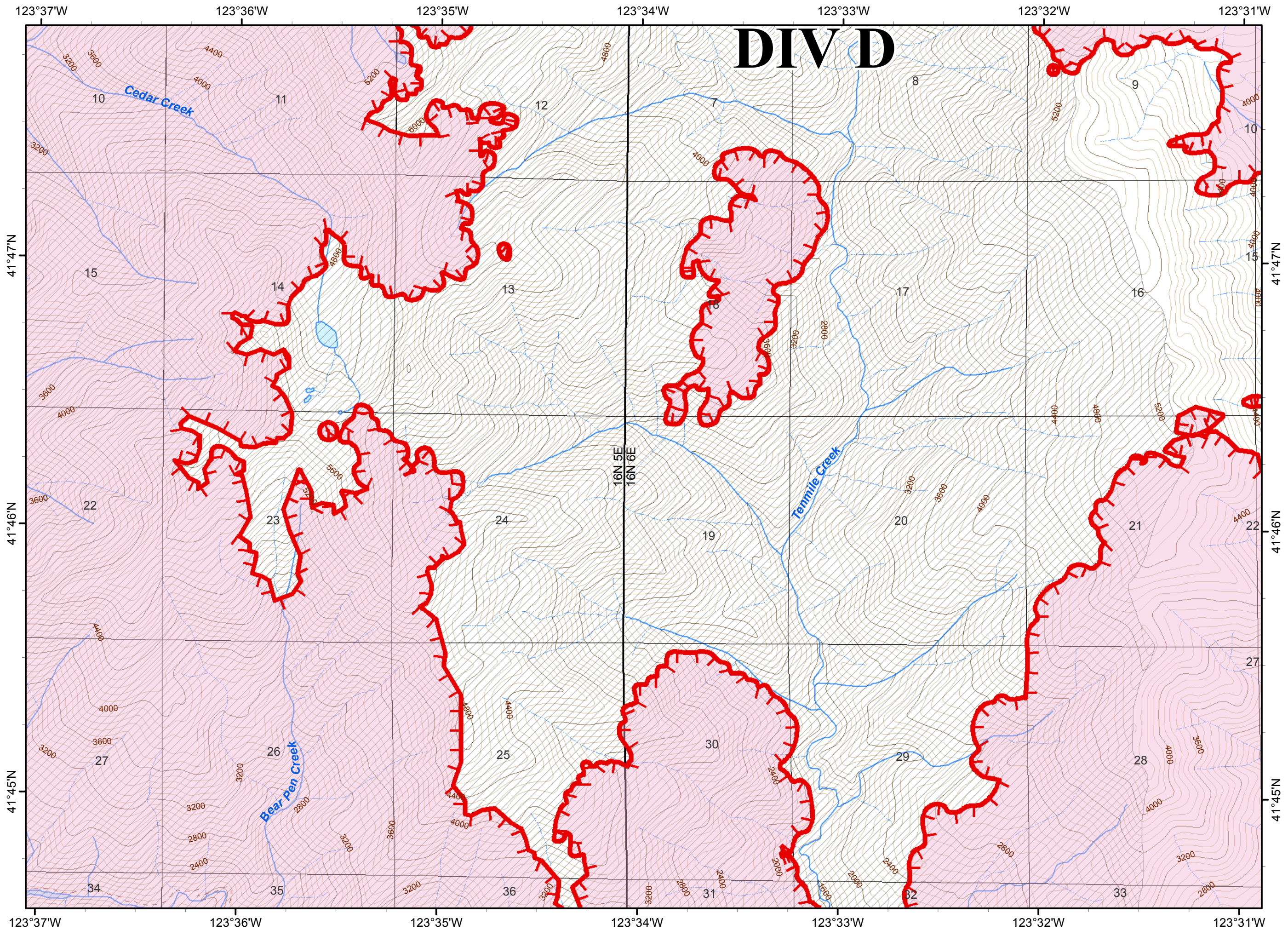
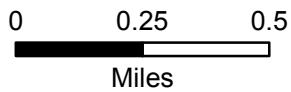










80 FT CONTOURS




-  Fire Polygon
-  Uncontrolled Fire Edge
-  Ranger District Boundary
-  Wilderness

80 FT CONTOURS



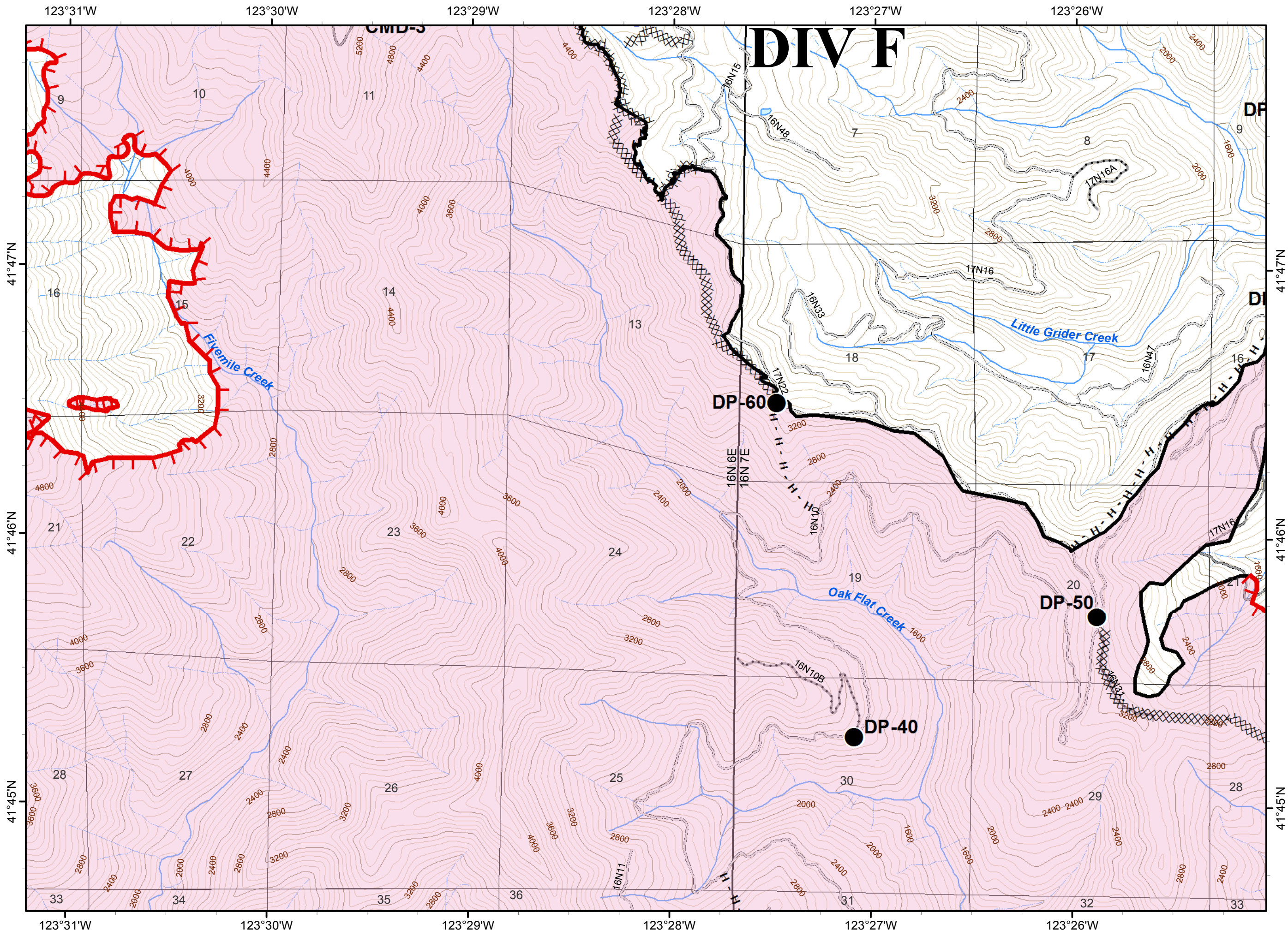













-  Fire Polygon
-  Uncontrolled Fire Edge
-  Completed Dozer Line
-  Completed Line
-  Hand Line
-  Drop Point
-  Helispot
-  Ranger District Boundary

80 FT CONTOURS




Miles



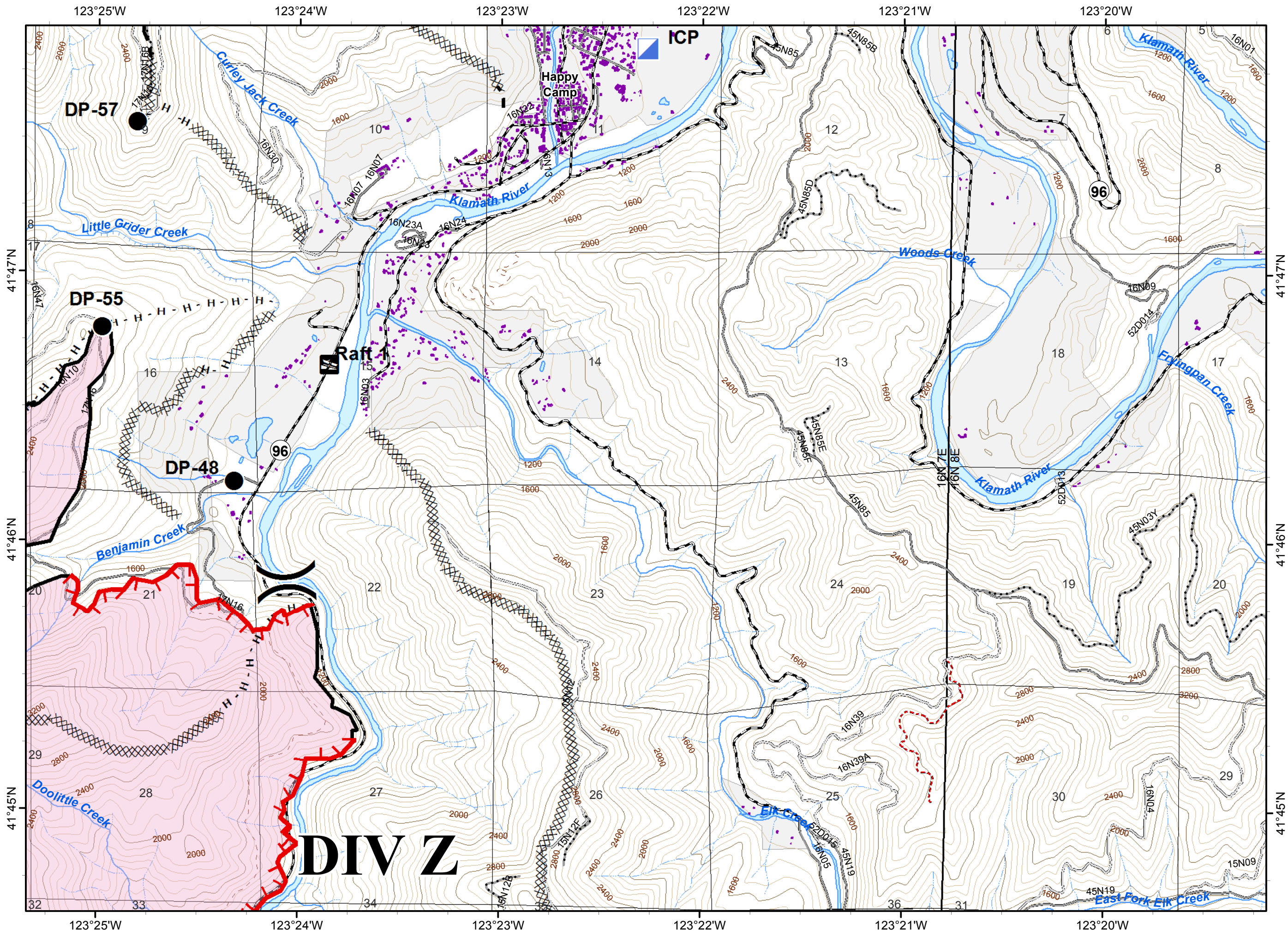




-  Fire Polygon
-  Uncontrolled Fire Edge
-  Completed Dozer Line
-  Completed Line
-  Hand Line
-  Planned Fire Line
-  Drop Point
-  Incident Command Post
-  Raft Landing
-  Ownership Private
-  Ranger District Boundary






80 FT CONTOURS

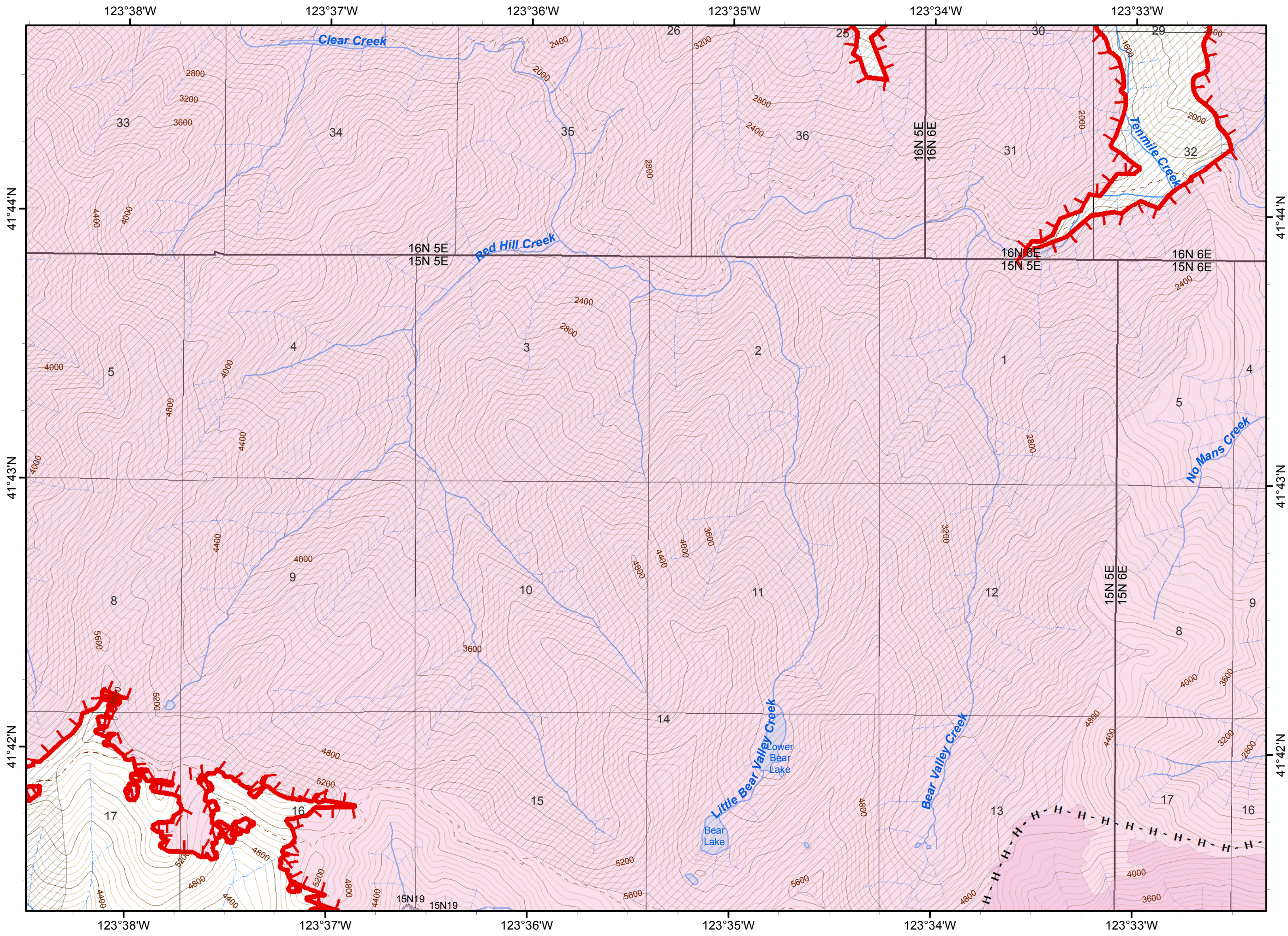


Miles

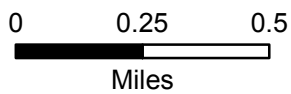















DIV Z

-  Fire Polygon
-  Uncontrolled Fire Edge
-  Hand Line
-  Ranger District Boundary
-  Wilderness




80 FT CONTOURS



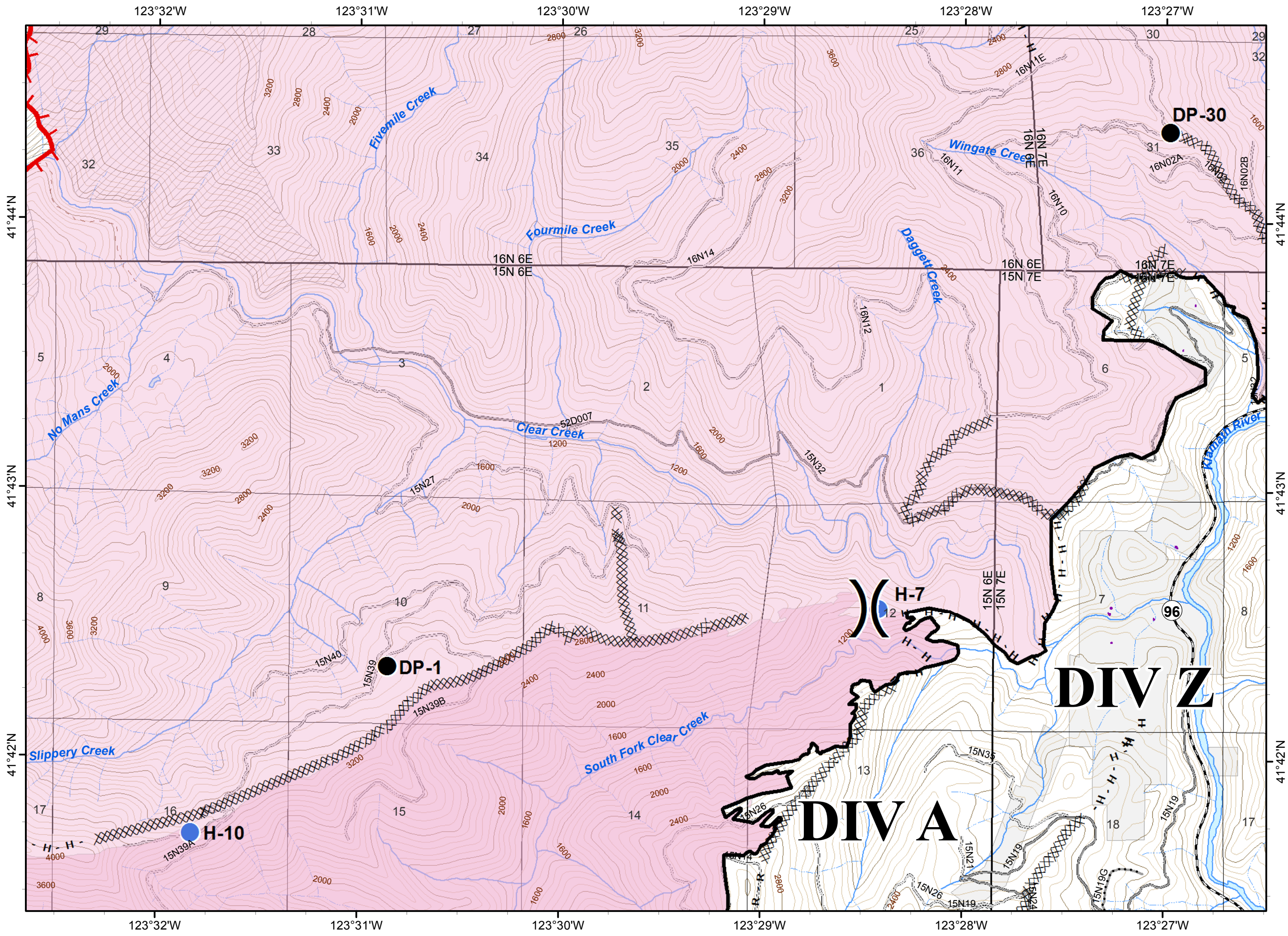











-  Fire Polygon
-  Uncontrolled Fire Edge
-  Completed Dozer Line
-  Completed Line
-  H - H - Hand Line
-  R - R - Road as Completed Line
-  Drop Point
-  Helispot
-  Ownership Private
-  Ranger District Boundary
-  Wilderness

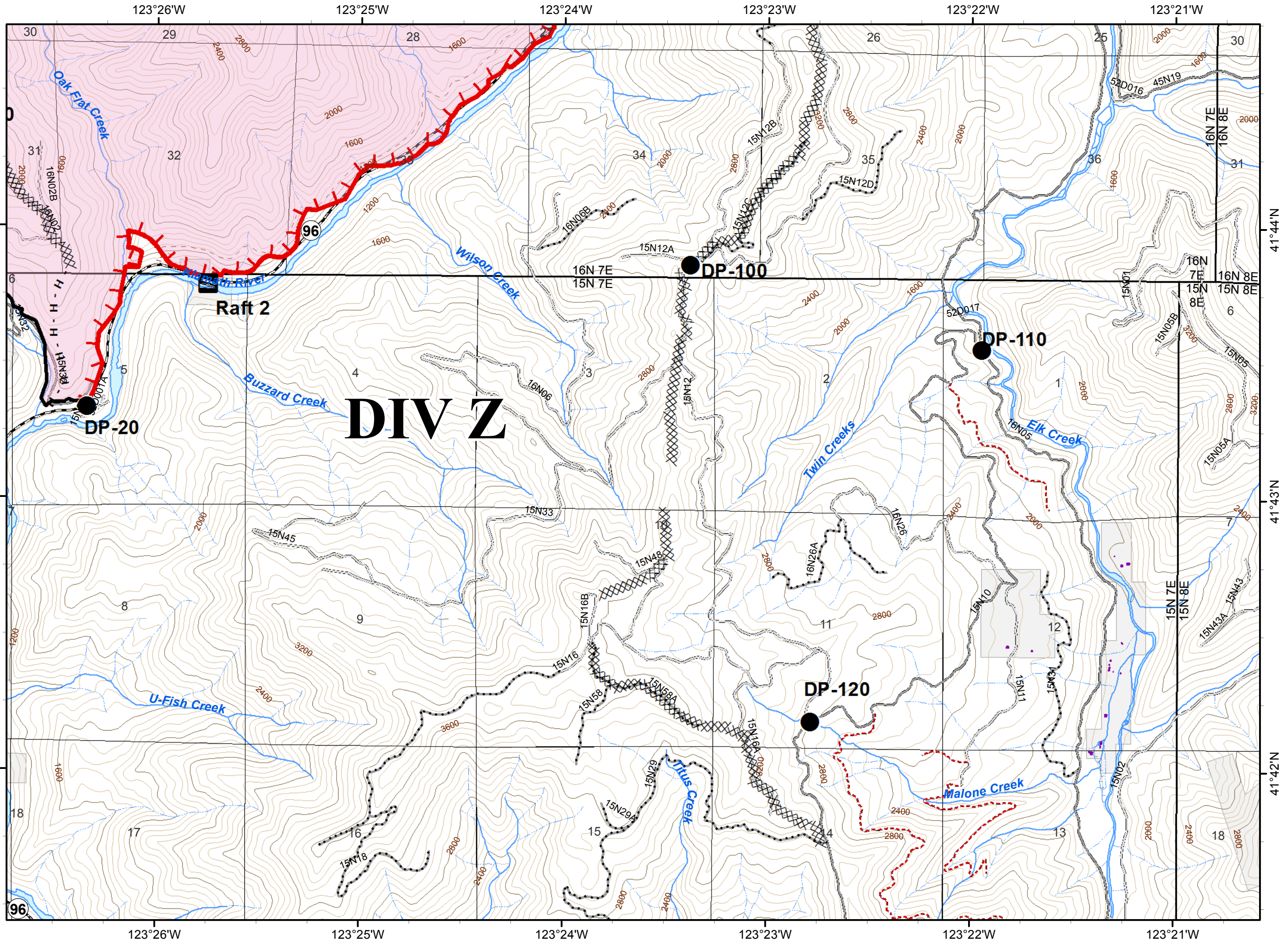
80 FT CONTOURS



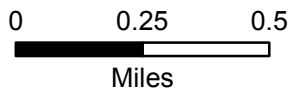
Miles
















-  Fire Polygon
-  Uncontrolled Fire Edge
-  Completed Dozer Line
-  Completed Line
-  Hand Line
-  Drop Point
-  Raft Landing
-  Ownership Private
-  Ranger District Boundary




80 FT CONTOURS



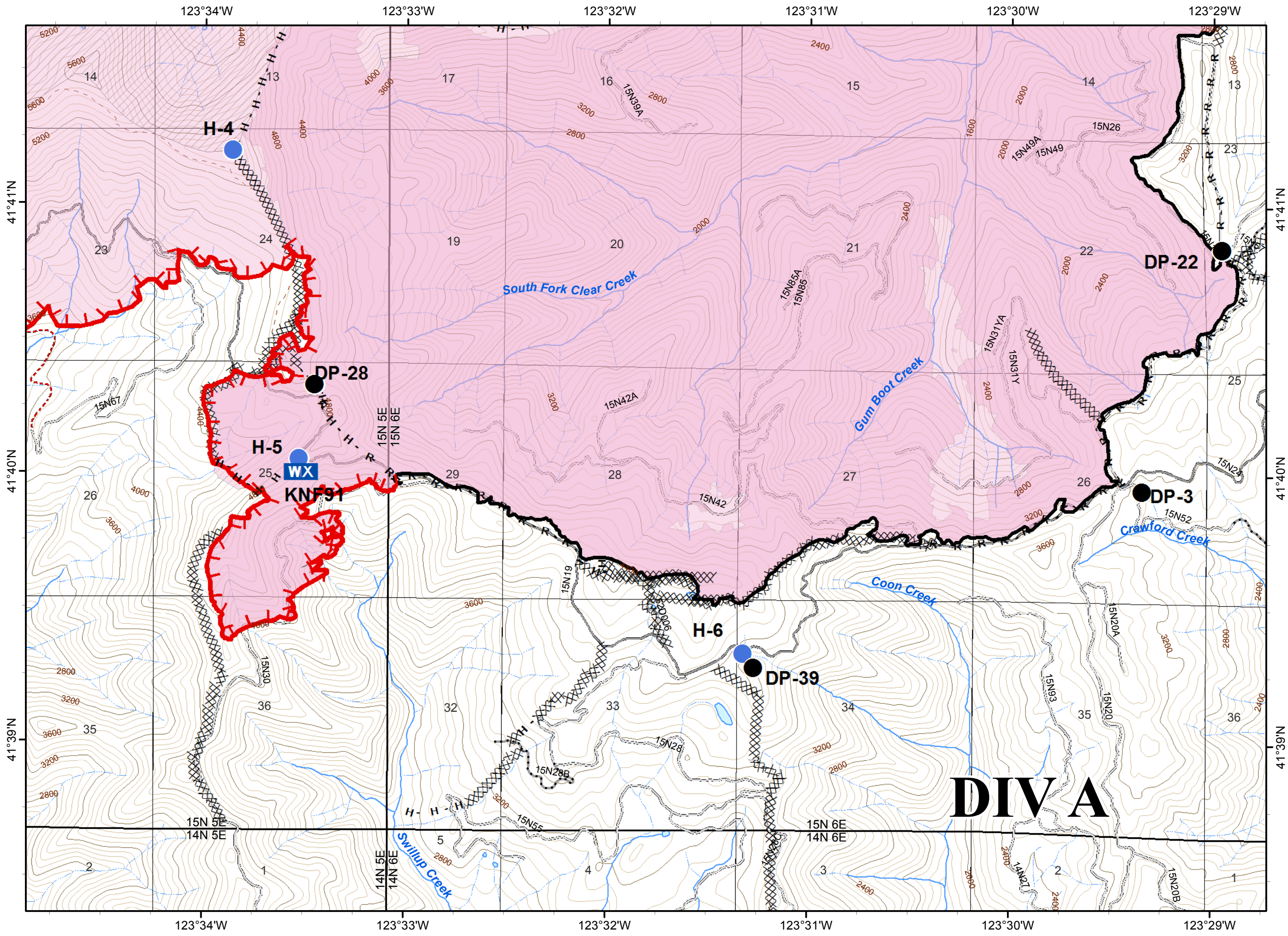


-  Fire Polygon
-  Uncontrolled Fire Edge
-  Completed Dozer Line
-  Completed Line
-  H - H - Hand Line
-  R - R - Road as Completed Line
-  Drop Point
-  Helispot
-  Mobile Weather Unit
-  Ranger District Boundary
-  Wilderness

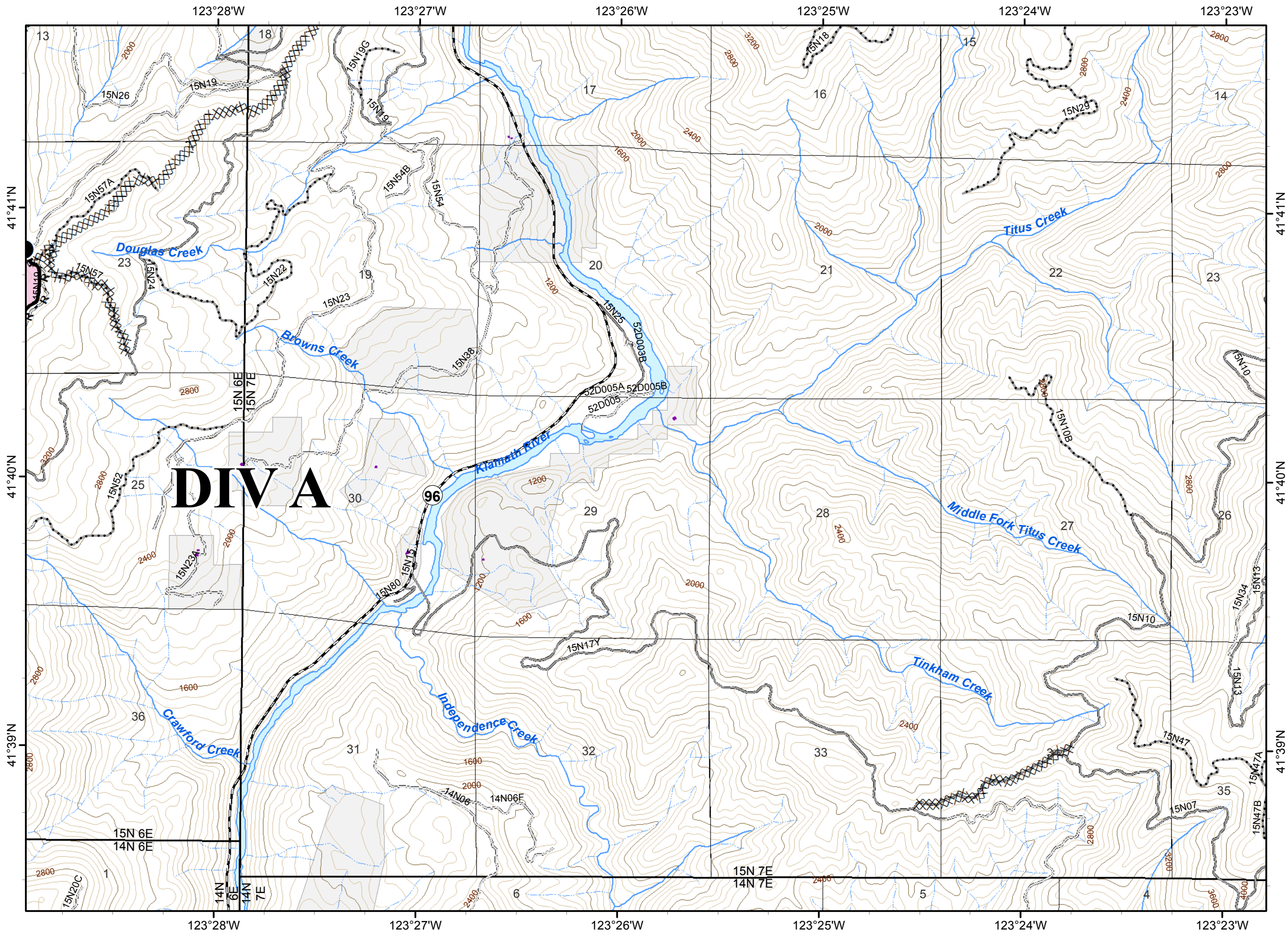
80 FT CONTOURS



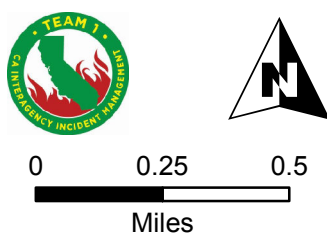
Miles

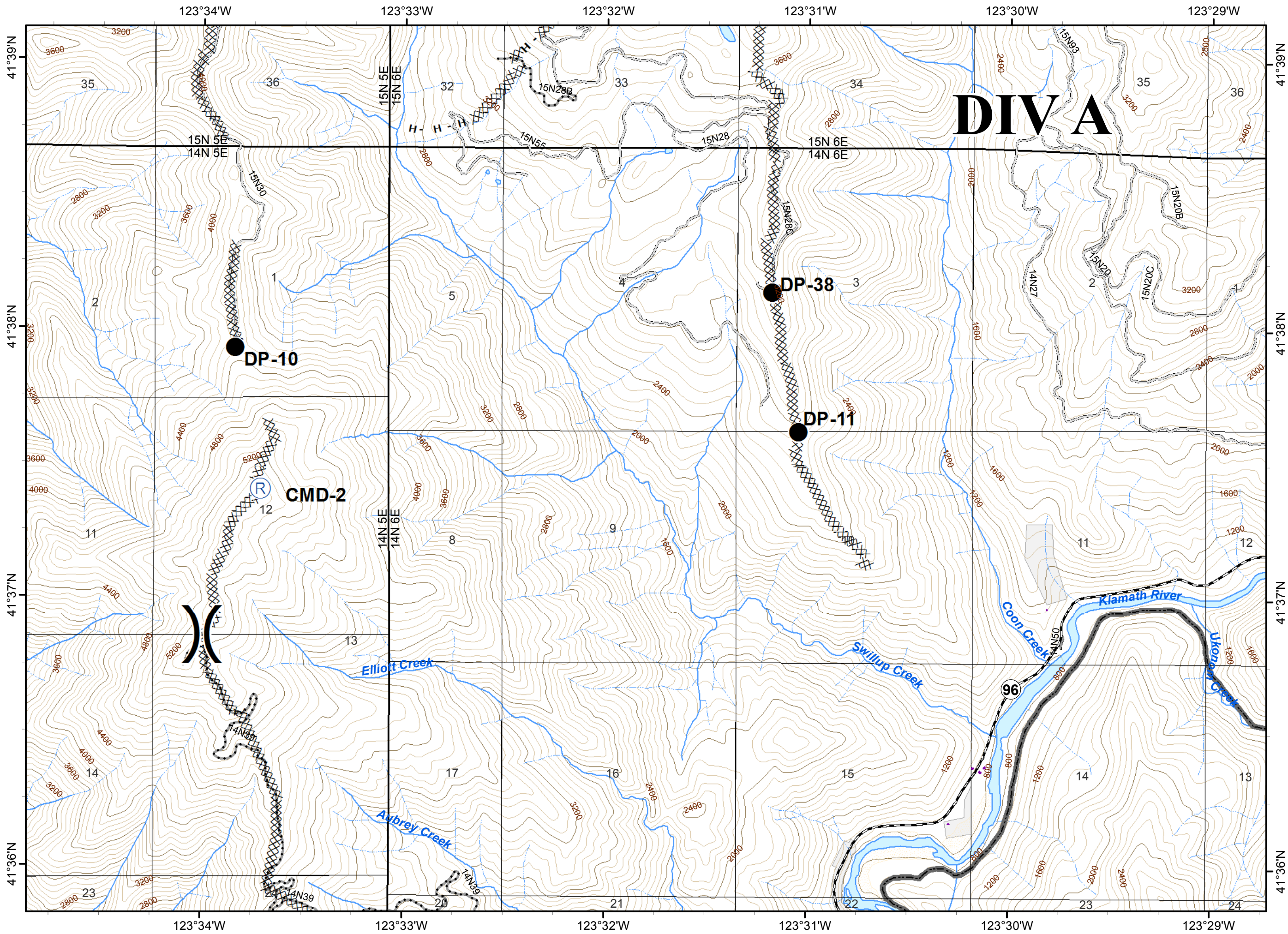
-  Fire Polygon
-  Completed Dozer Line
-  Completed Line
-  R - R - Road as Completed Line
-  Drop Point
-  Ownership Private
-  Ranger District Boundary



80 FT CONTOURS



- XXXXXX Completed Dozer Line
- H - H - Hand Line
- Drop Point
- Ⓡ Repeater
- Ownership Private
- Ranger District Boundary



80 FT CONTOURS

