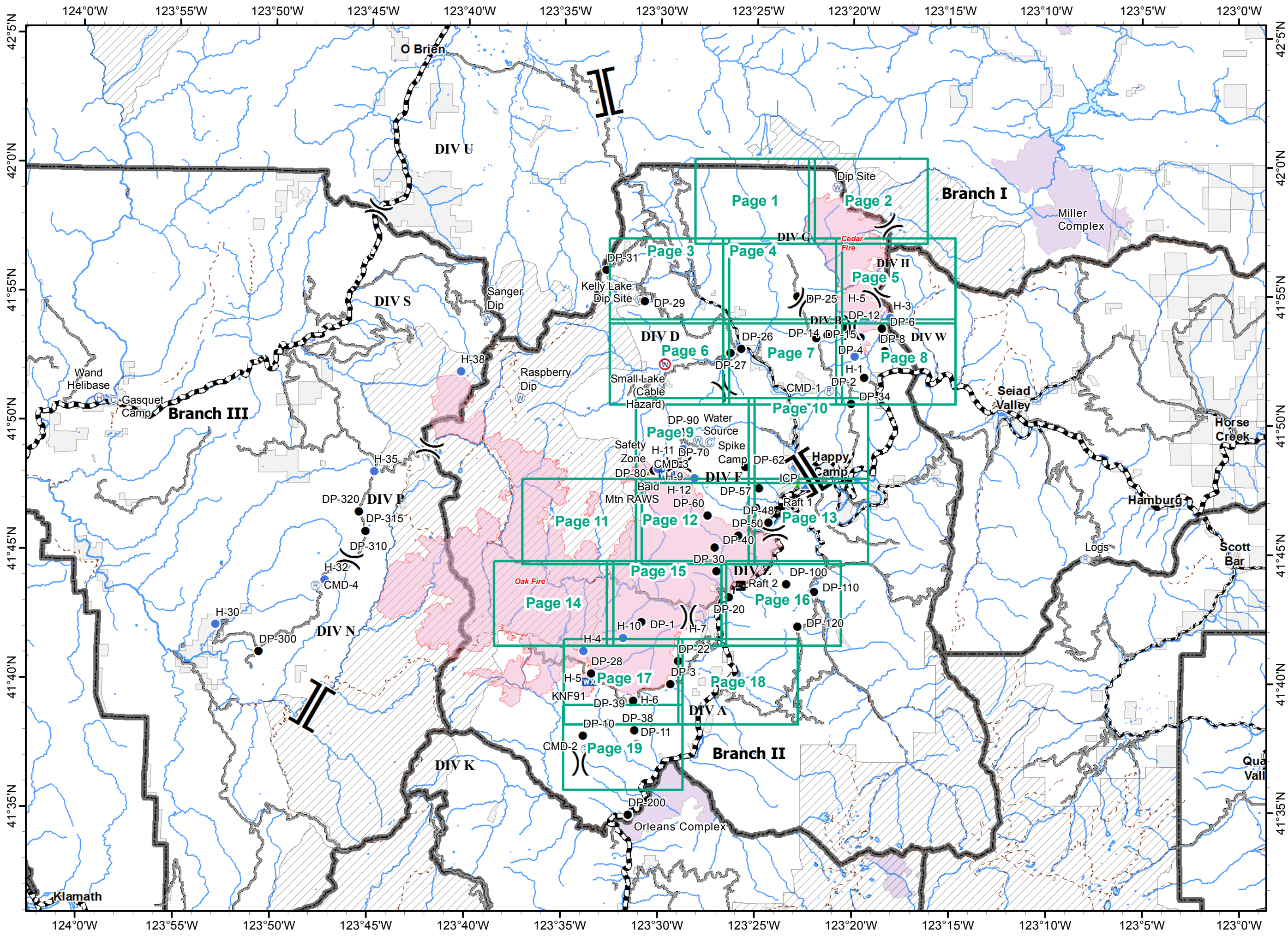
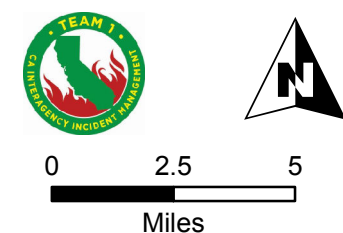










**ECLIPSE COMPLEX
CA-KNF-006098
SEPTEMBER 2, 2017
IAP MAP
BRANCH I & II**

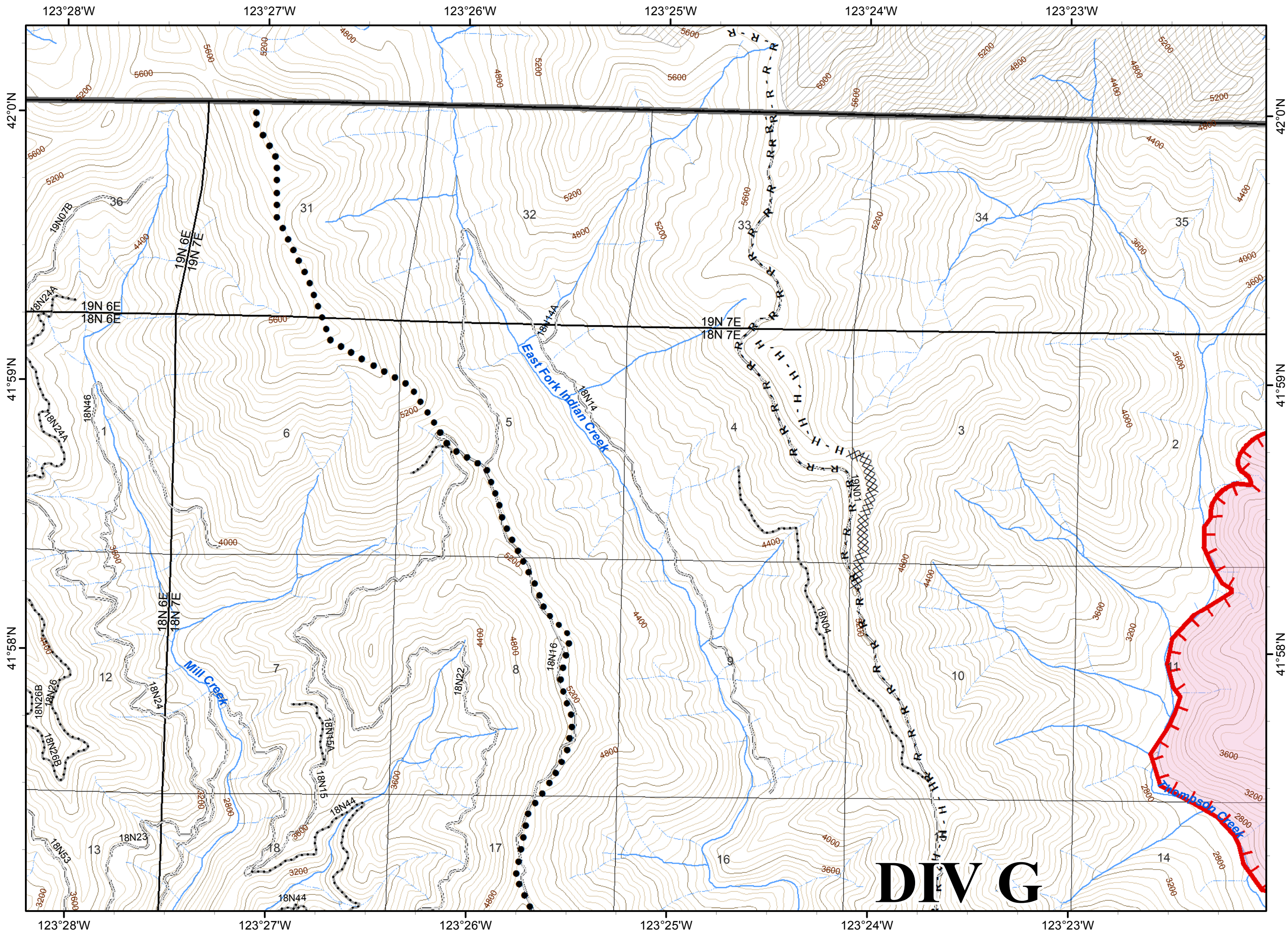
Oak Fire – 67,807 Acres
Cedar Fire - 8,437 Acres
As of 9/1 0152 PDT

Legend

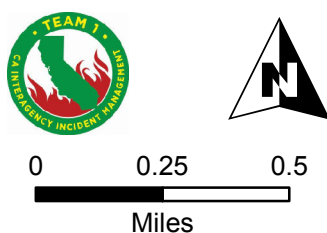
- () Division
- || Branch
- ⊙ Camp
- Drop Point
- ⊕ Helibase
- Helispot
- ▣ Incident Command Post
- WX Mobile Weather Unit
- Ⓡ Repeater
- ⚠ Safety Zone
- Ⓜ Water Source
- Ⓜ Restricted Water Source
- ⚓ Raft Landing
- Fire Polygon
- ▭ Ranger District Boundary
- ▨ Wilderness
- ▭ Ownership Private










-  Fire Polygon
-  Uncontrolled Fire Edge
-  Completed Dozer Line
-  Hand Line
-  Road as Completed Line
-  Planned Secondary Line
-  Ranger District Boundary
-  Wilderness

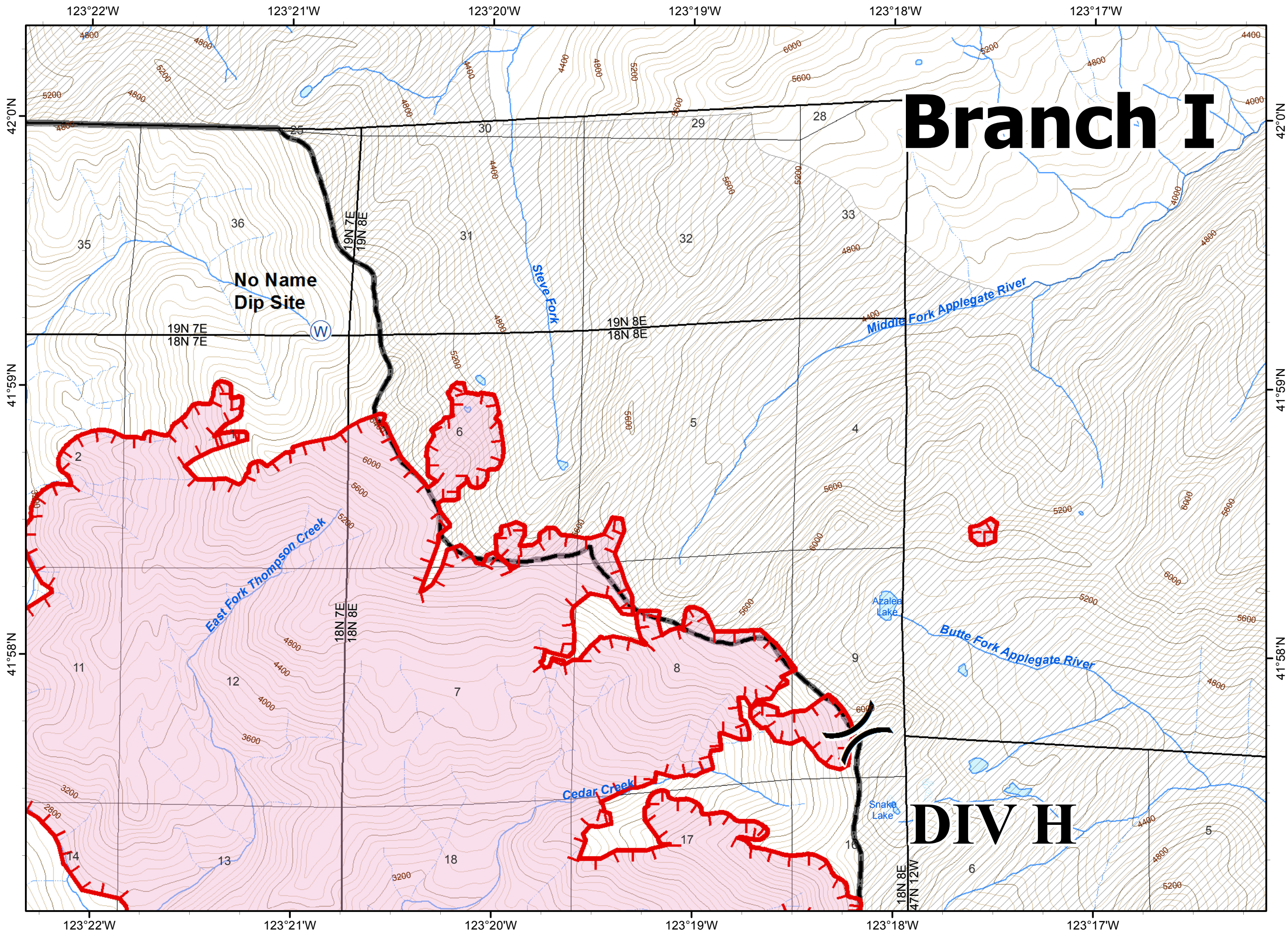


80 FT CONTOURS

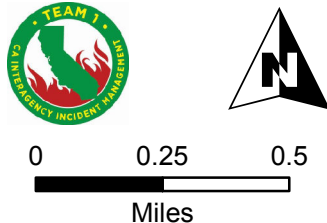


DIV G

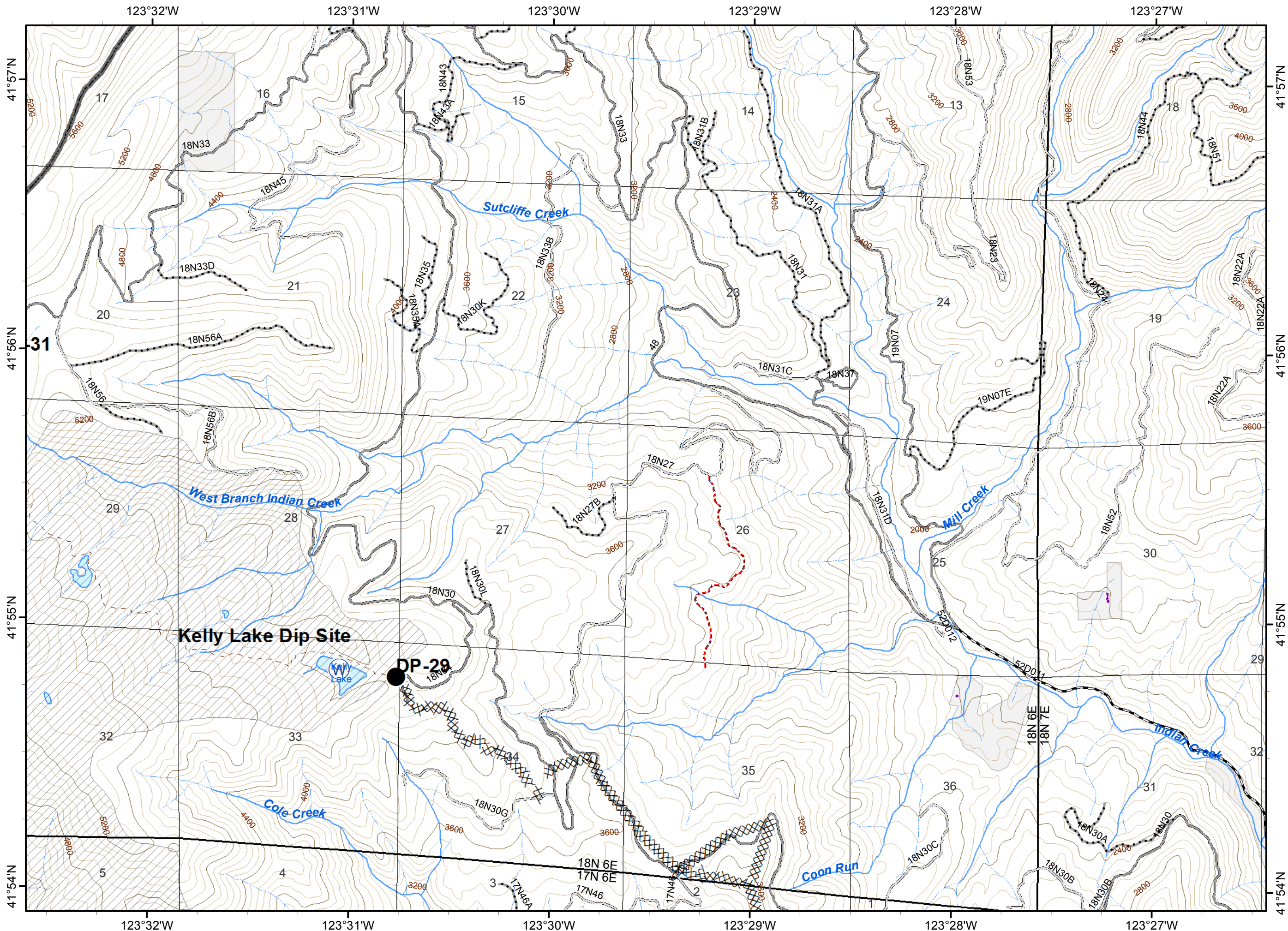
-  Fire Polygon
-  Uncontrolled Fire Edge
-  Planned Fire Line
-  Water Source
-  Ownership Private
-  Ranger District Boundary
-  Wilderness



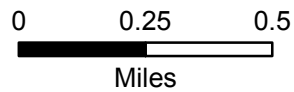
80 FT CONTOURS













- XXXXXX Completed Dozer Line
- Drop Point
- W Water Source
- Ownership Private
- Ranger District Boundary
- Wilderness




80 FT CONTOURS



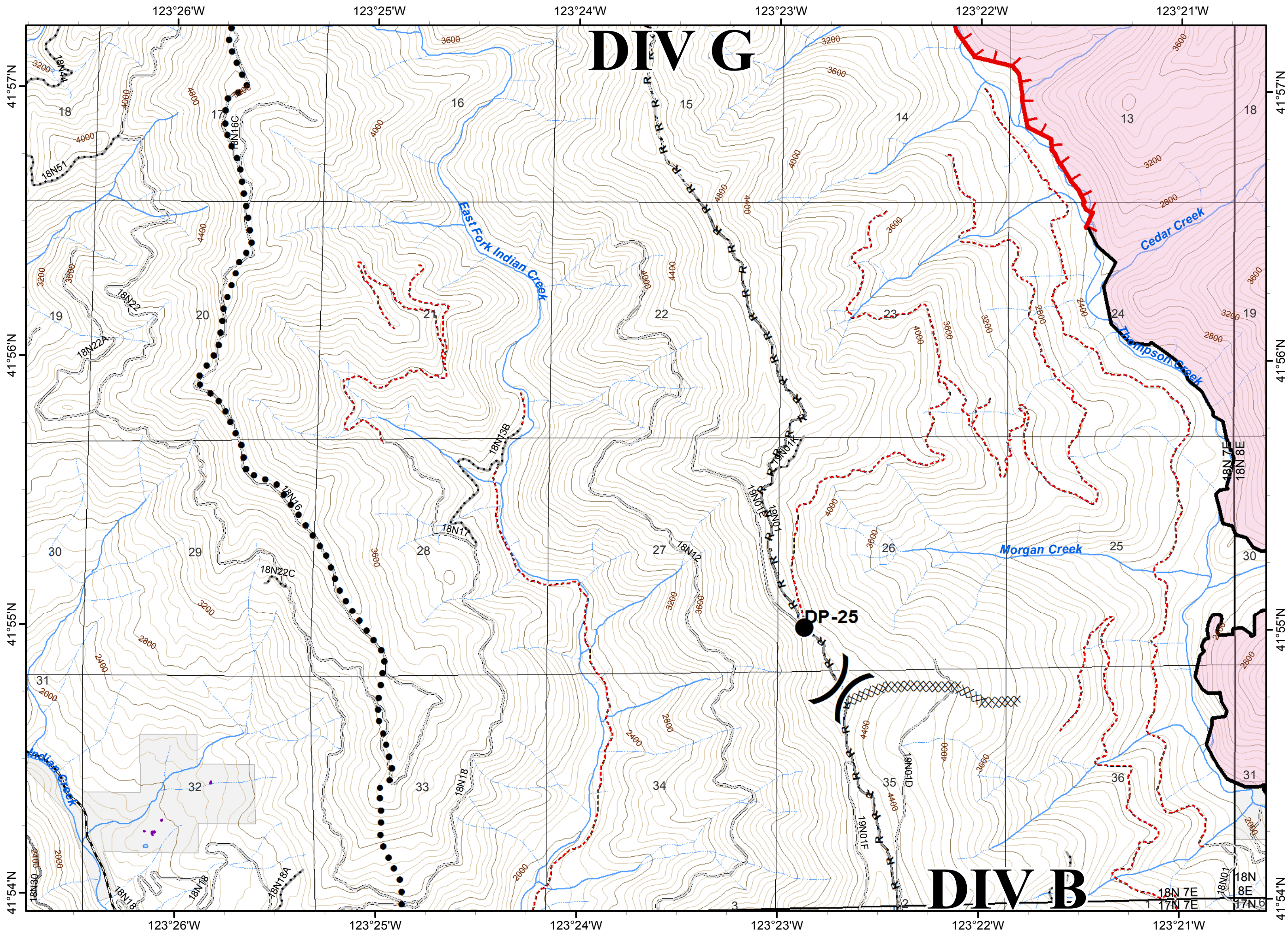










-  Fire Polygon
-  Uncontrolled Fire Edge
-  Completed Dozer Line
-  Completed Line
-  H - H - Hand Line
-  R - R - Road as Completed Line
-  Planned Secondary Line
-  Drop Point
-  Ownership Private
-  Ranger District Boundary

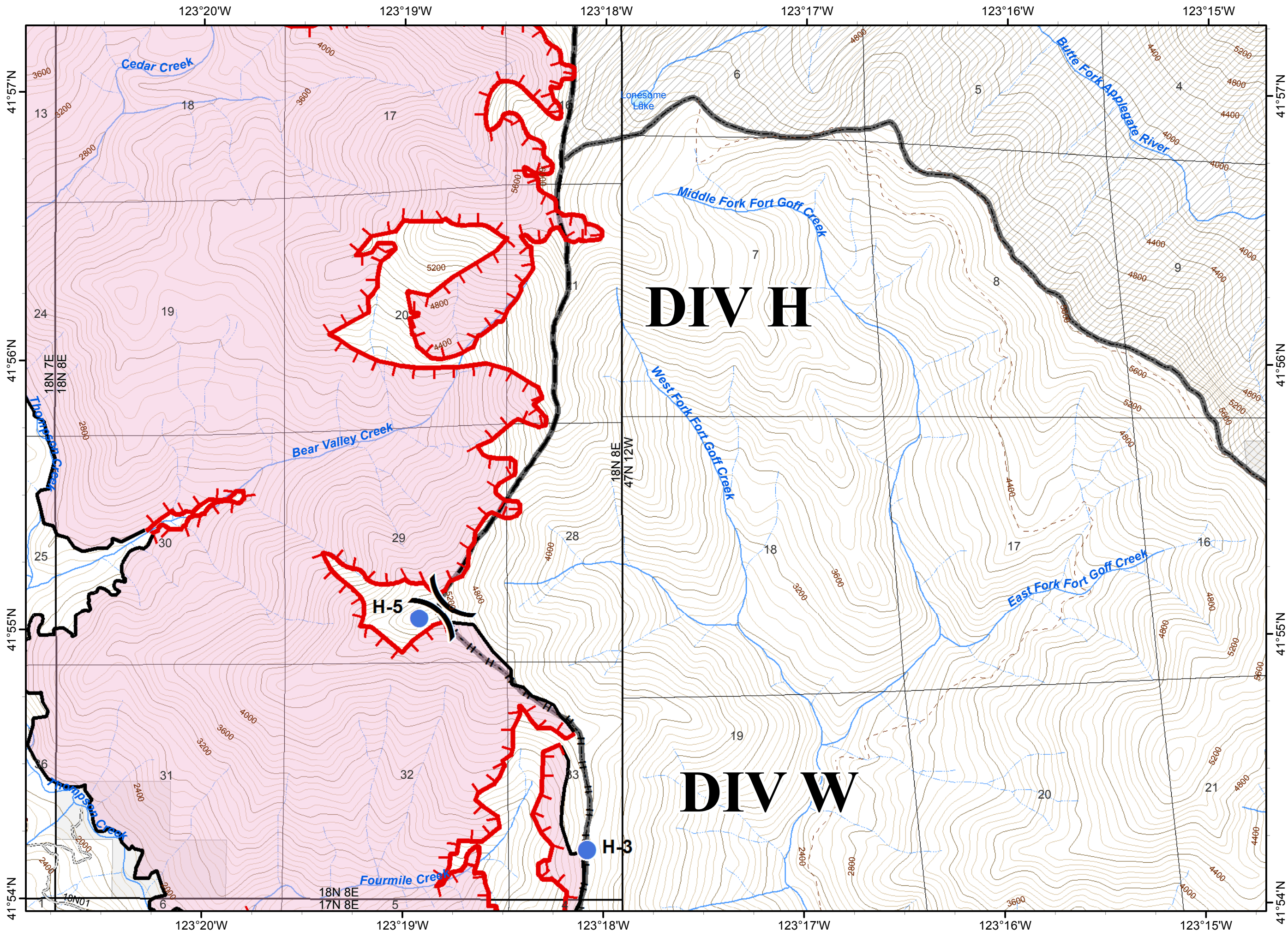
80 FT CONTOURS



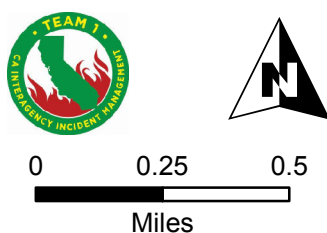
Miles

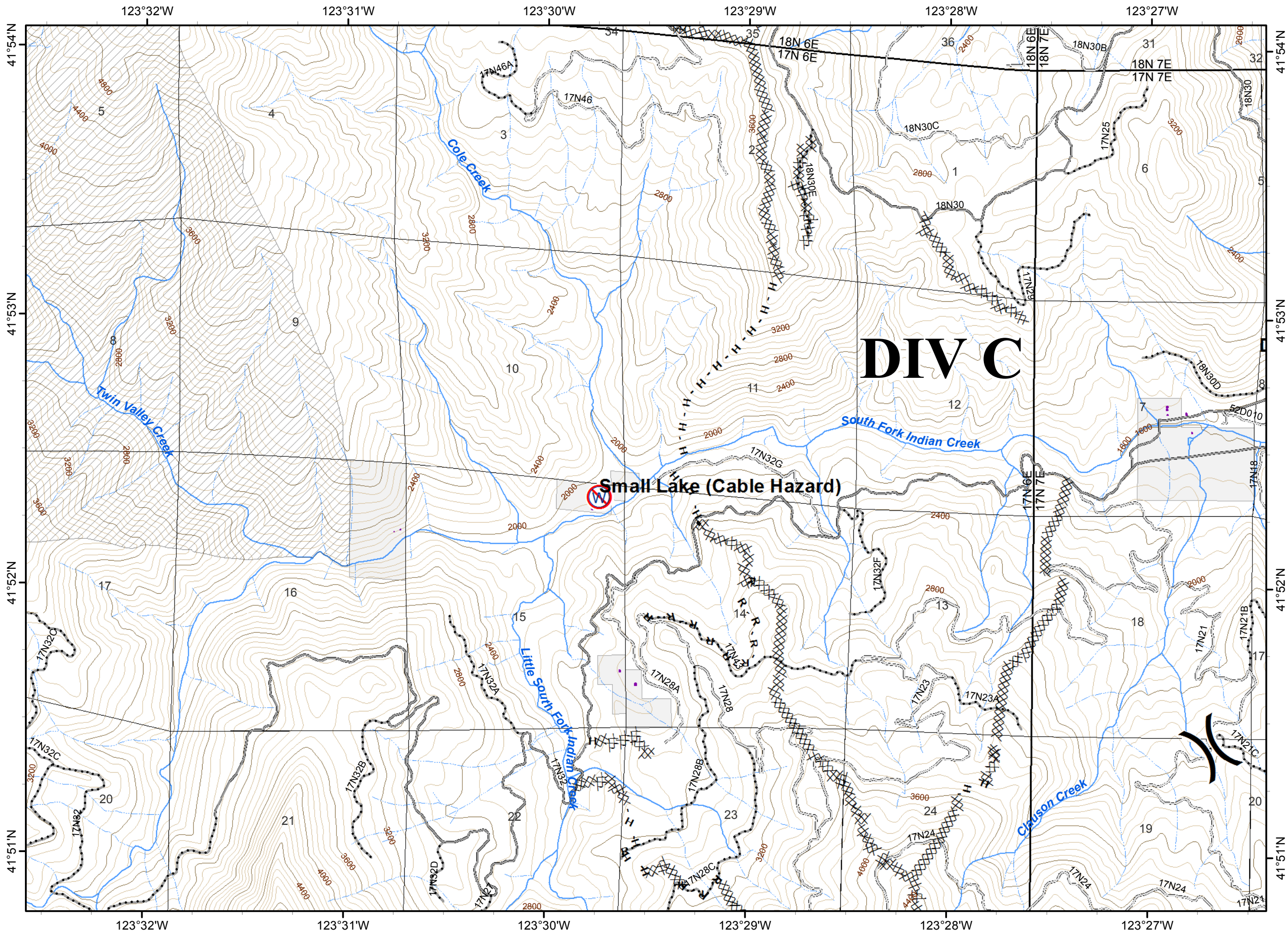
-  Fire Polygon
-  Uncontrolled Fire Edge
-  Completed Line
-  Planned Fire Line
-  Helispot
-  Ownership Private
-  Ranger District Boundary
-  Wilderness



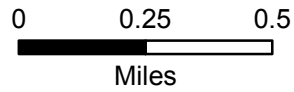
80 FT CONTOURS



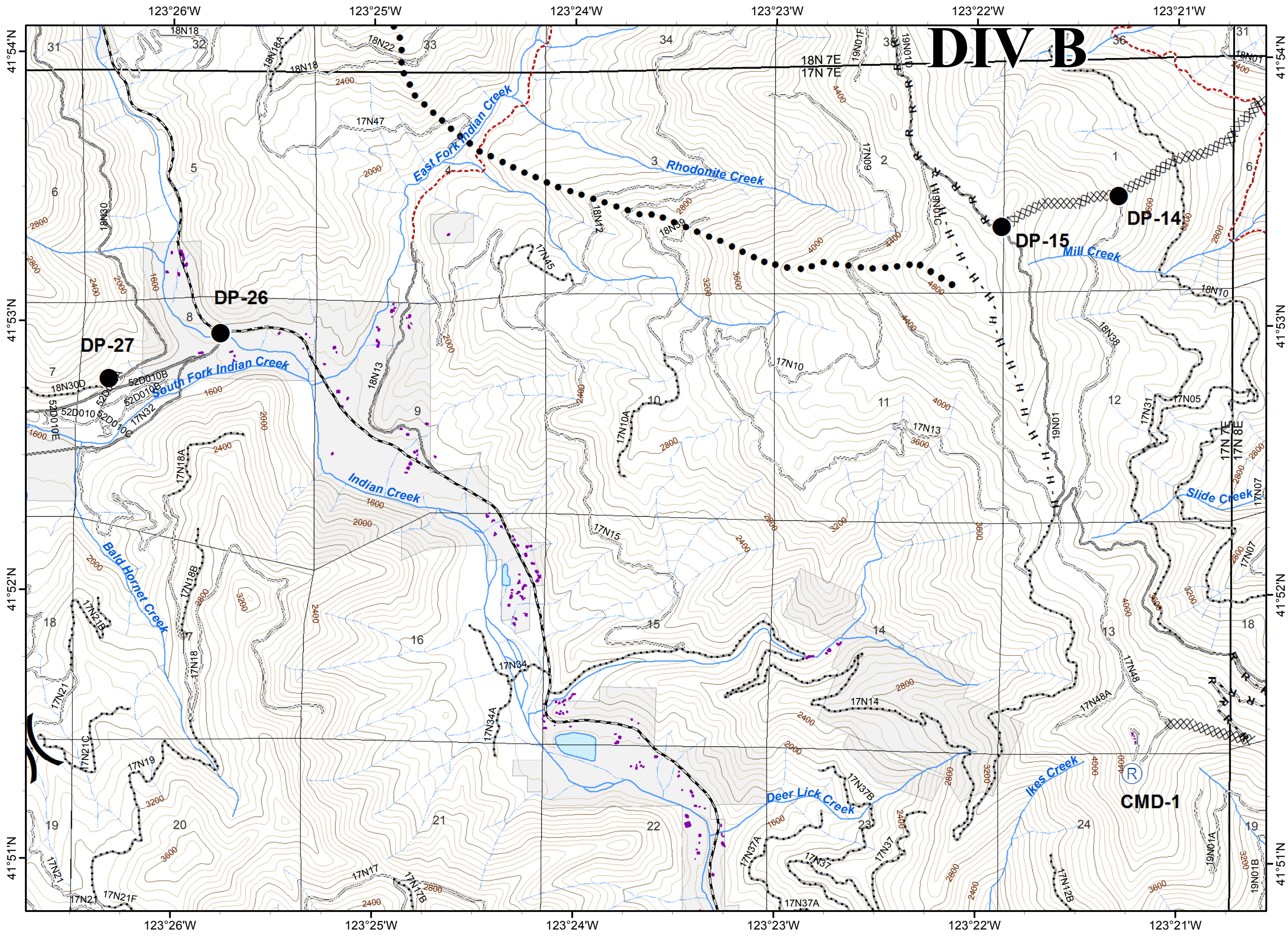
- XXXXXX Completed Dozer Line
- H - H - Hand Line
- R - R - Road as Completed Line
- Planned Fire Line
-  Restricted Water Source
-  Ownership Private
-  Ranger District Boundary
-  Wilderness



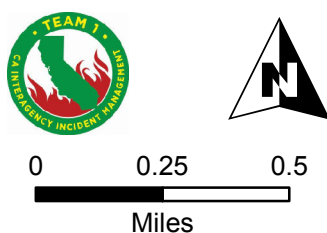
80 FT CONTOURS
















- XXXXXX Completed Dozer Line
- H - H - Hand Line
- R - R - Road as Completed Line
- ● ● Planned Secondary Line
- Drop Point
- Ⓡ Repeater
- Ownership Private
- Ranger District Boundary

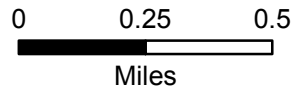


80 FT CONTOURS



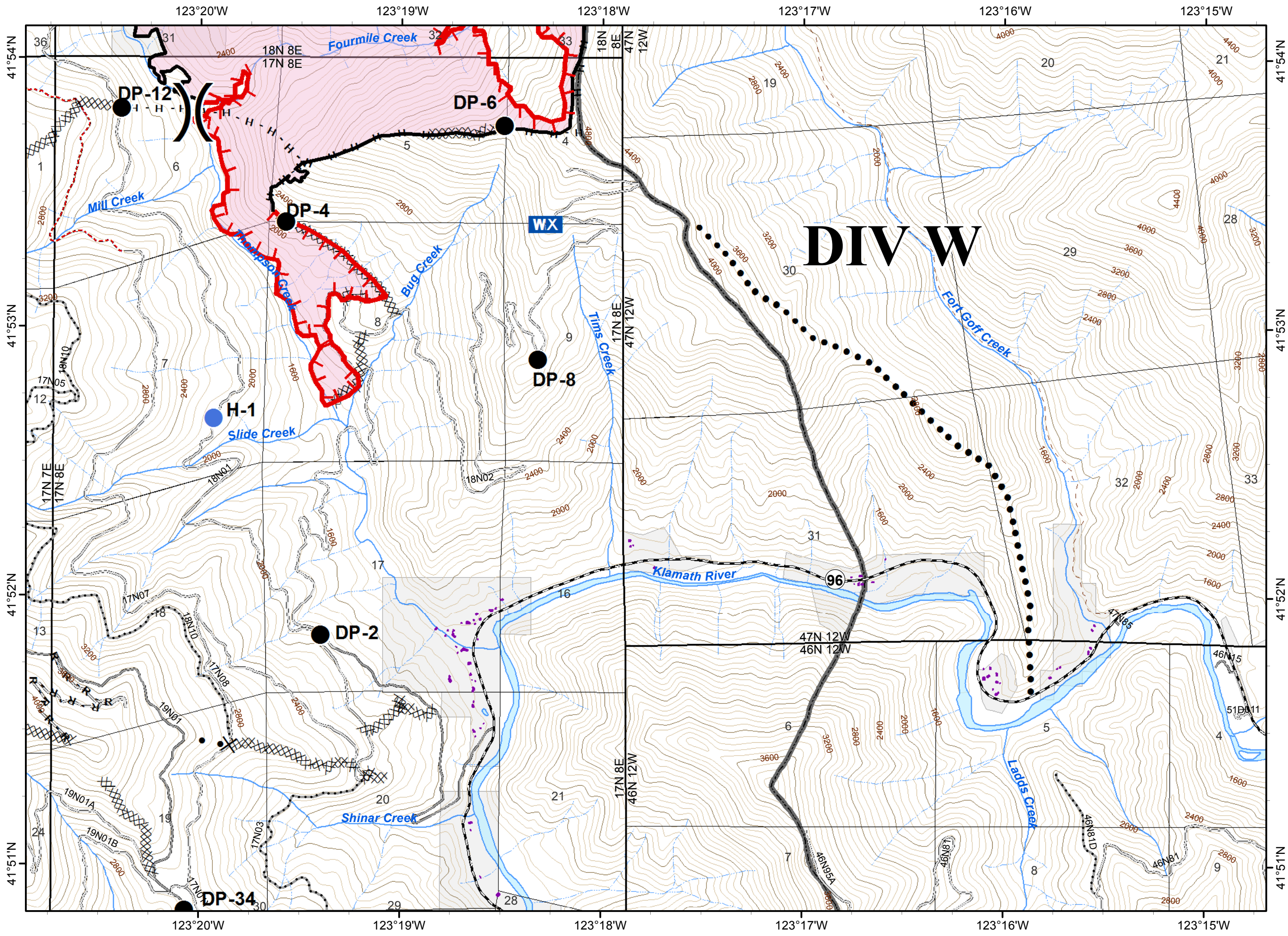









-  Fire Polygon
-  Uncontrolled Fire Edge
-  Completed Dozer Line
-  Completed Line
-  H - H - Hand Line
-  R - R - Road as Completed Line
-  Planned Secondary Line
-  Proposed Dozer Line
-  Drop Point
-  Helispot
-  Mobile Weather Unit
-  Ownership Private
-  Ranger District Boundary

80 FT CONTOURS

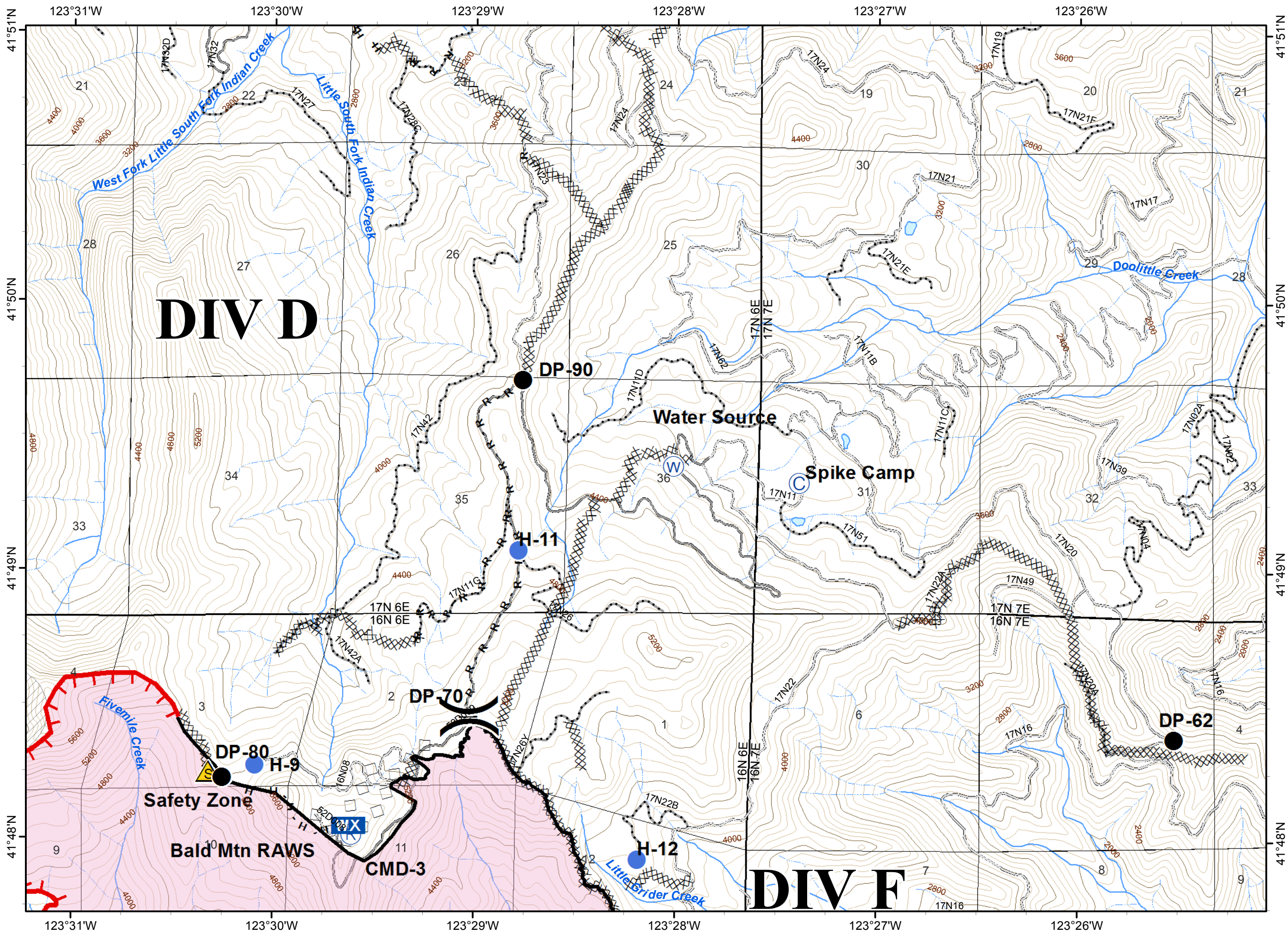
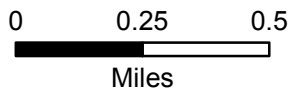


Miles

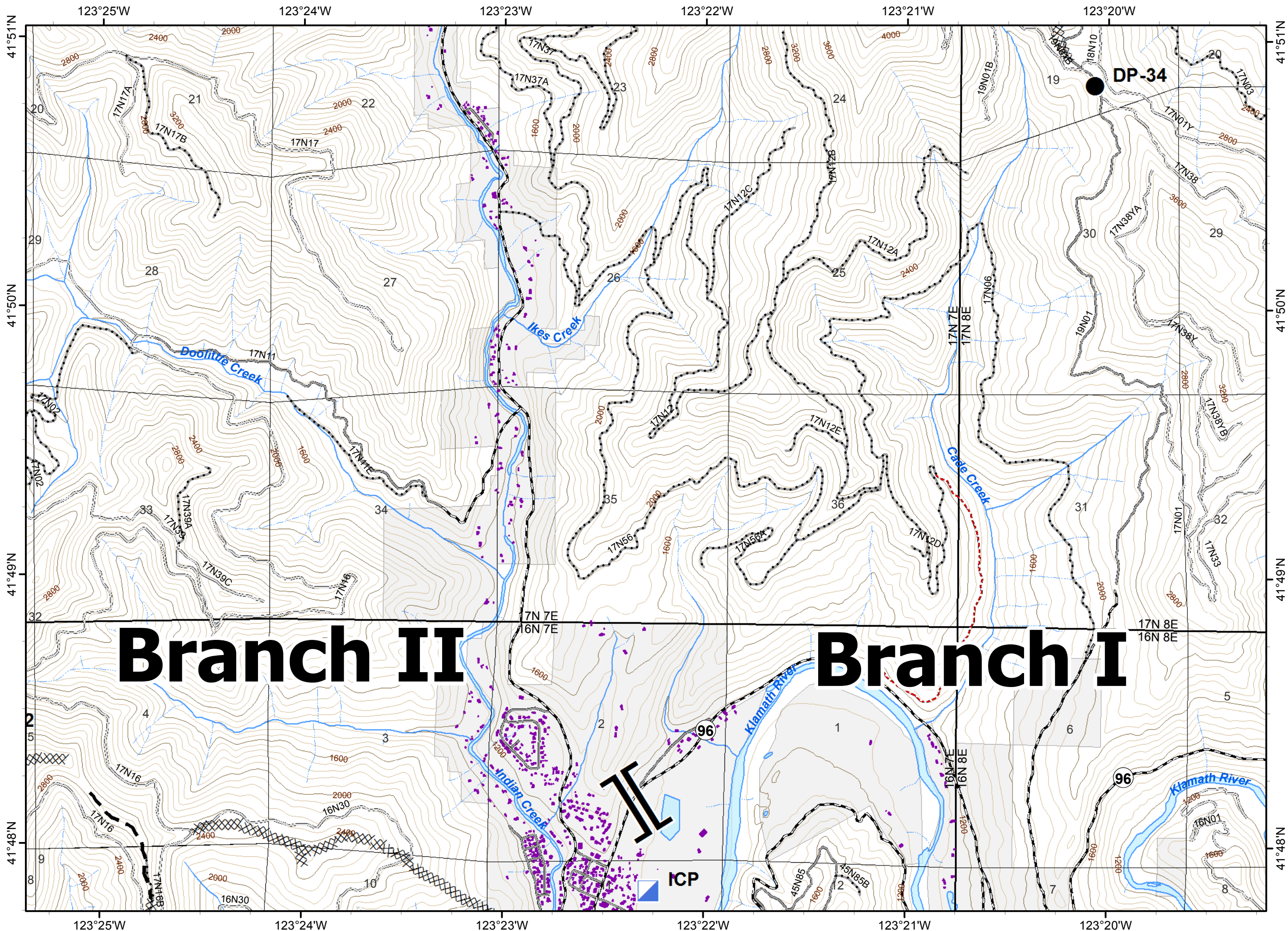




-  Fire Polygon
-  Uncontrolled Fire Edge
-  Completed Dozer Line
-  Completed Line
-  H - H - Hand Line
-  R - R - Road as Completed Line
-  Aerial Retardant Drop
-  Planned Fire Line
-  Camp
-  Drop Point
-  Helispot
-  Mobile Weather Unit
-  Repeater
-  Safety Zone
-  Water Source
-  Ranger District Boundary
-  Wilderness

80 FT CONTOURS



- XXXXXX Completed Dozer Line
- Planned Fire Line
- Drop Point
- ▣ Incident Command Post
- Ownership Private
- Ranger District Boundary







Branch II

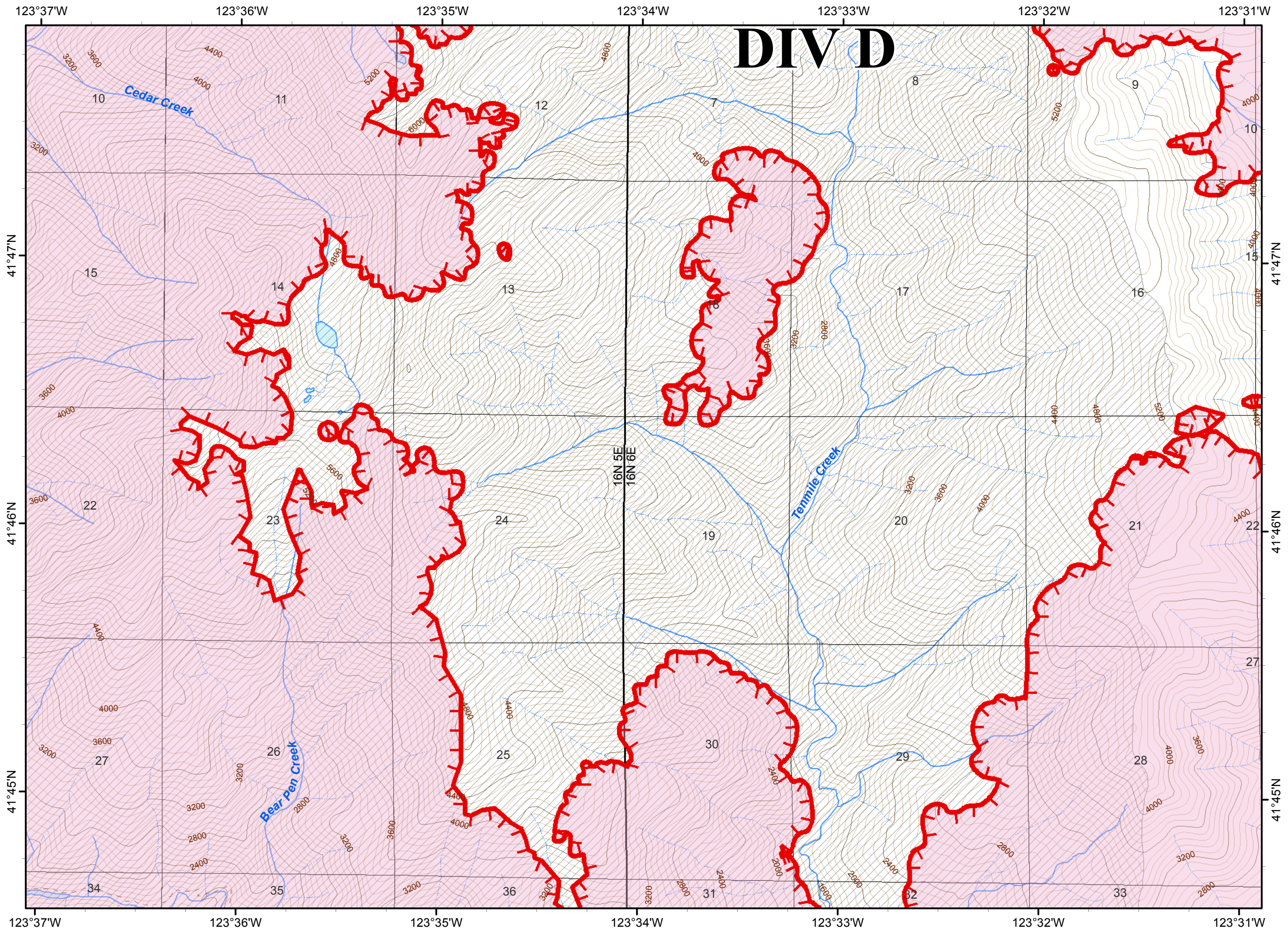
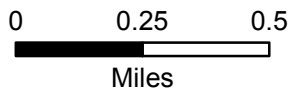
Branch I









80 FT CONTOURS

Miles

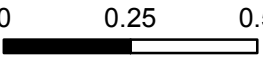
-  Fire Polygon
-  Uncontrolled Fire Edge
-  Ranger District Boundary
-  Wilderness

80 FT CONTOURS



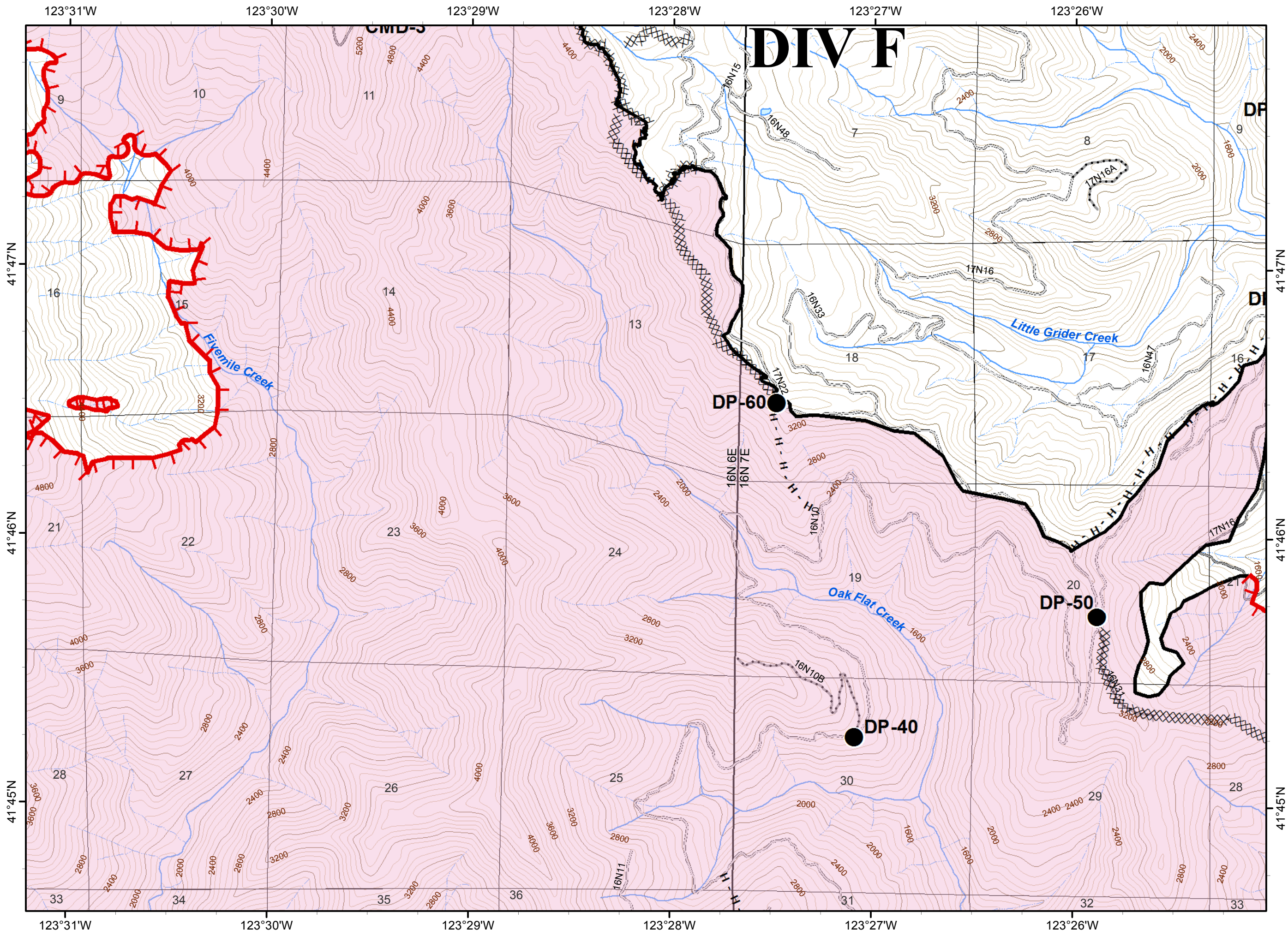













-  Fire Polygon
-  Uncontrolled Fire Edge
-  Completed Dozer Line
-  Completed Line
-  Hand Line
-  Drop Point
-  Helispot
-  Ranger District Boundary

80 FT CONTOURS



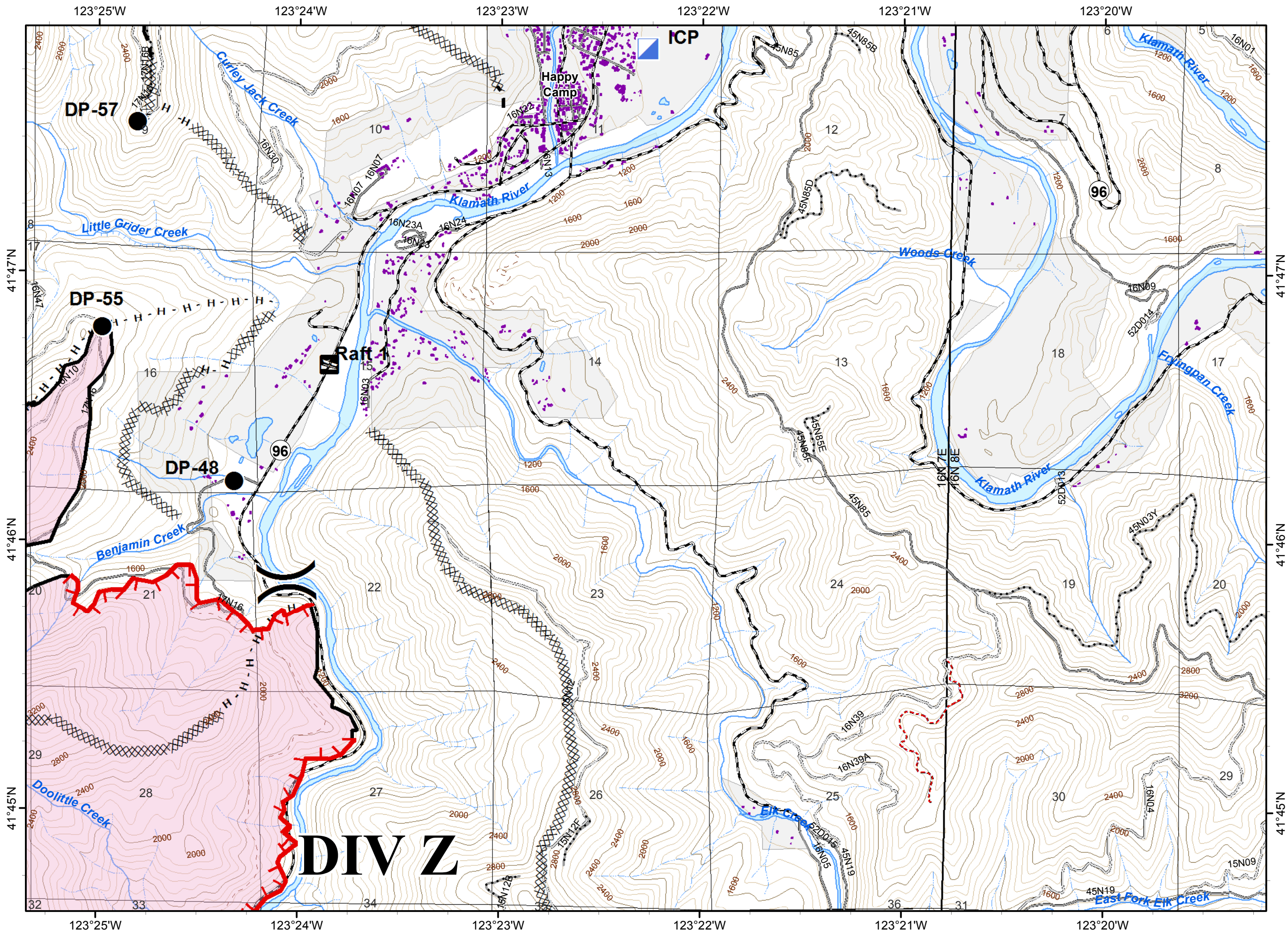







Miles

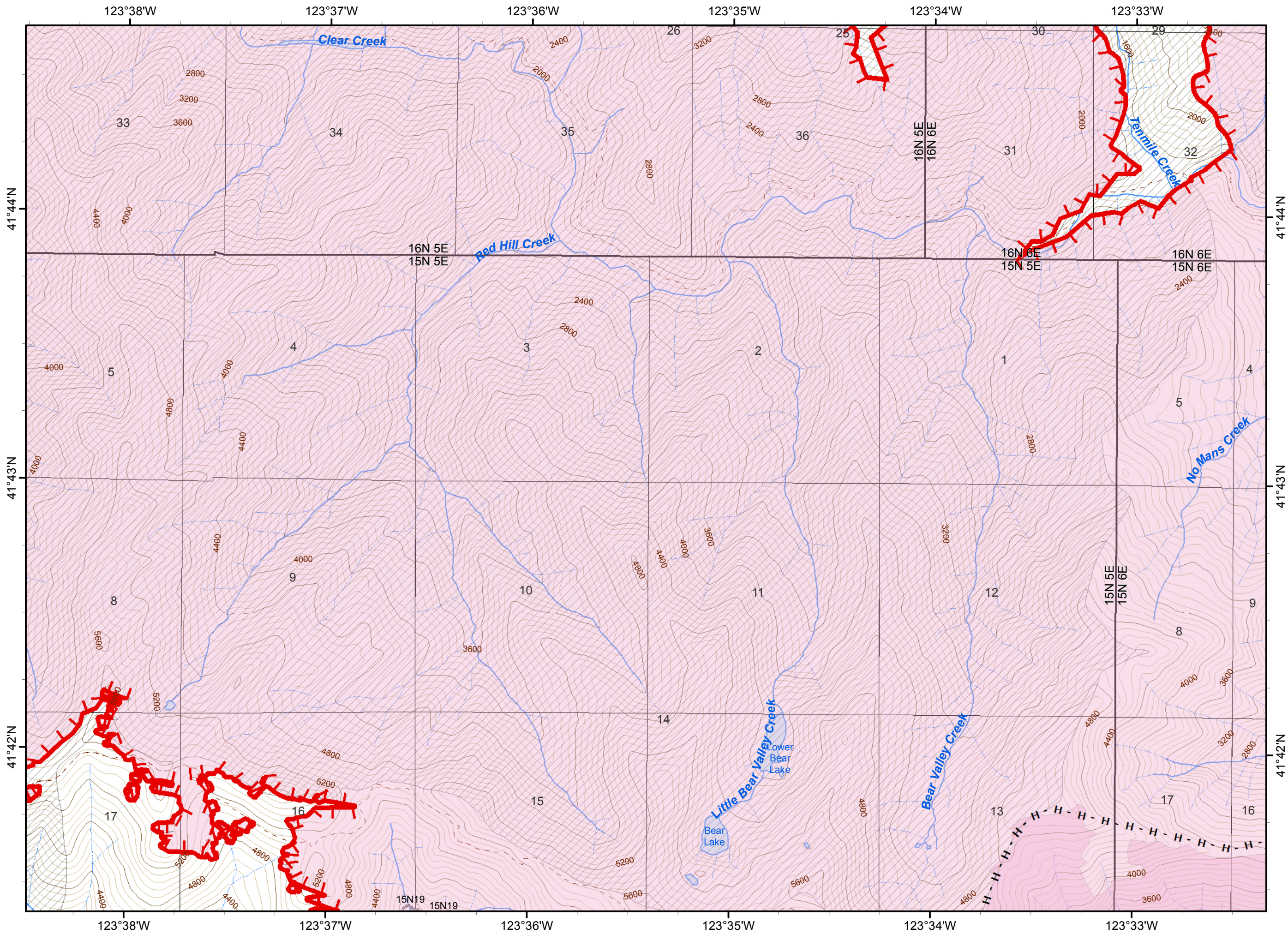
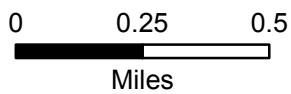
-  Fire Polygon
-  Uncontrolled Fire Edge
-  Completed Dozer Line
-  Completed Line
-  Hand Line
-  Planned Fire Line
-  Drop Point
-  Incident Command Post
-  Raft Landing
-  Ownership Private
-  Ranger District Boundary












80 FT CONTOURS


-  Fire Polygon
-  Uncontrolled Fire Edge
-  Hand Line
-  Ranger District Boundary
-  Wilderness

80 FT CONTOURS



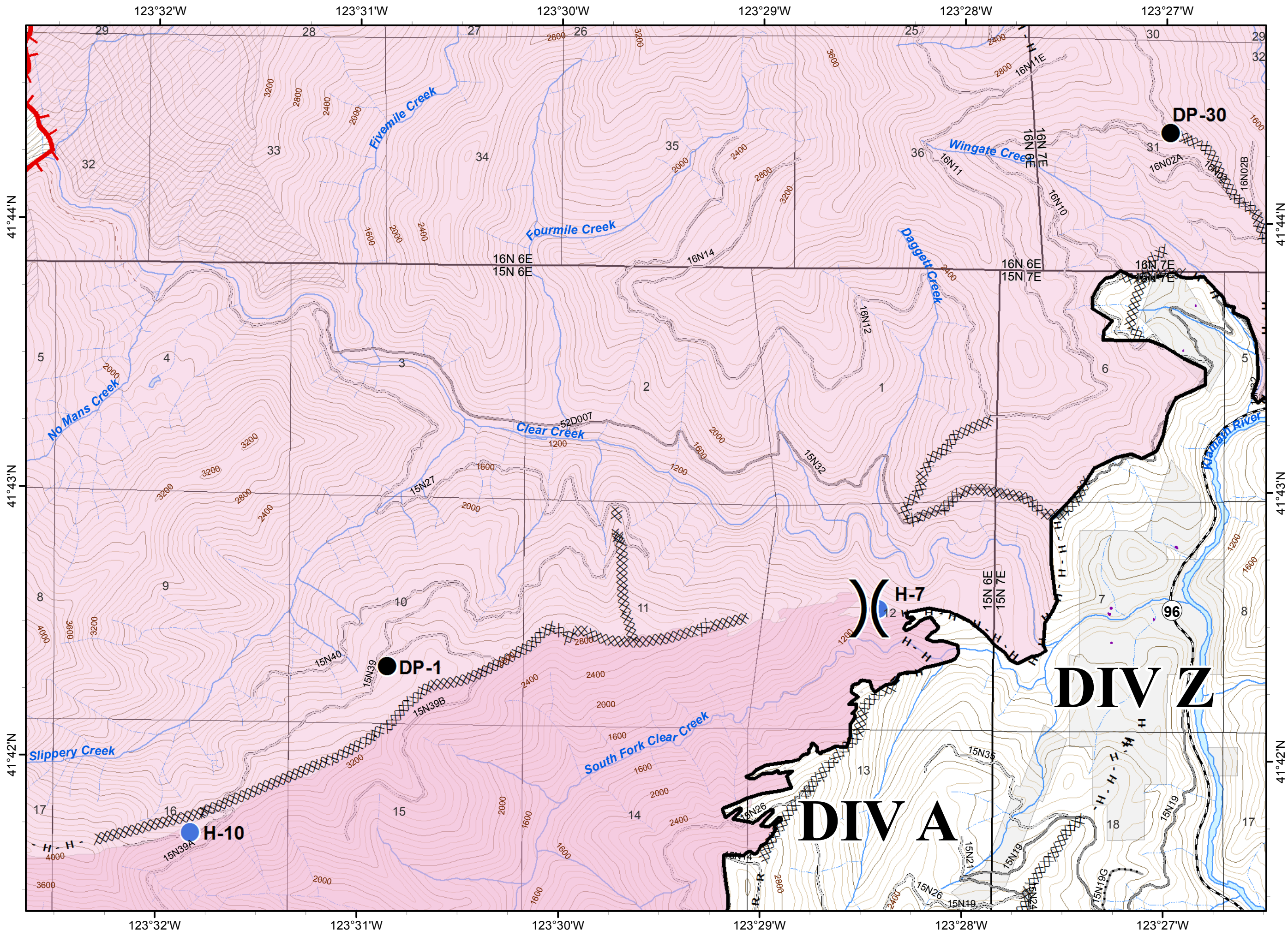











-  Fire Polygon
-  Uncontrolled Fire Edge
-  Completed Dozer Line
-  Completed Line
-  H - H - Hand Line
-  R - R - Road as Completed Line
-  Drop Point
-  Helispot
-  Ownership Private
-  Ranger District Boundary
-  Wilderness

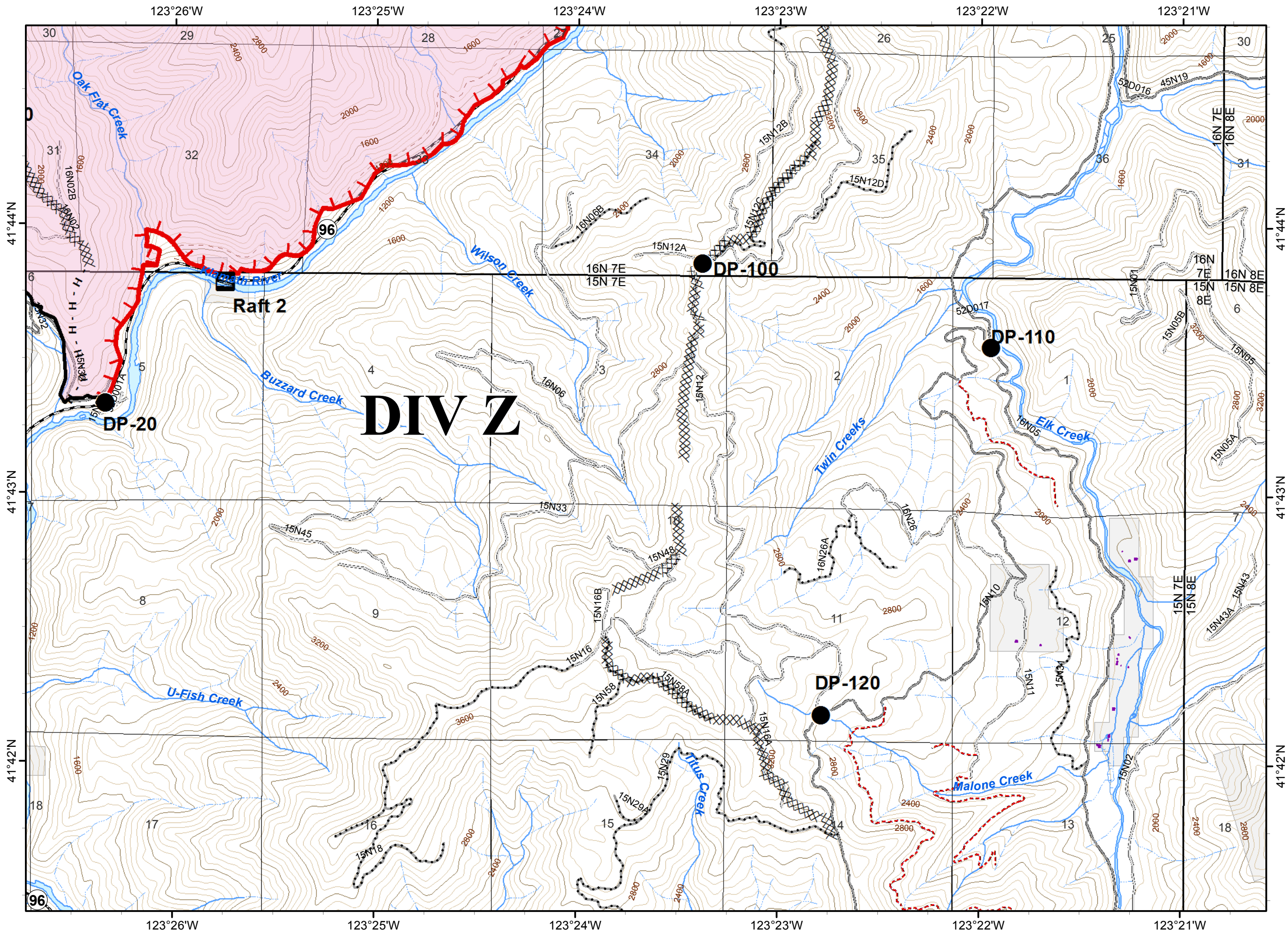
80 FT CONTOURS



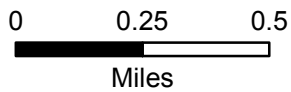
Miles
















-  Fire Polygon
-  Uncontrolled Fire Edge
-  Completed Dozer Line
-  Completed Line
-  Hand Line
-  Drop Point
-  Raft Landing
-  Ownership Private
-  Ranger District Boundary




80 FT CONTOURS



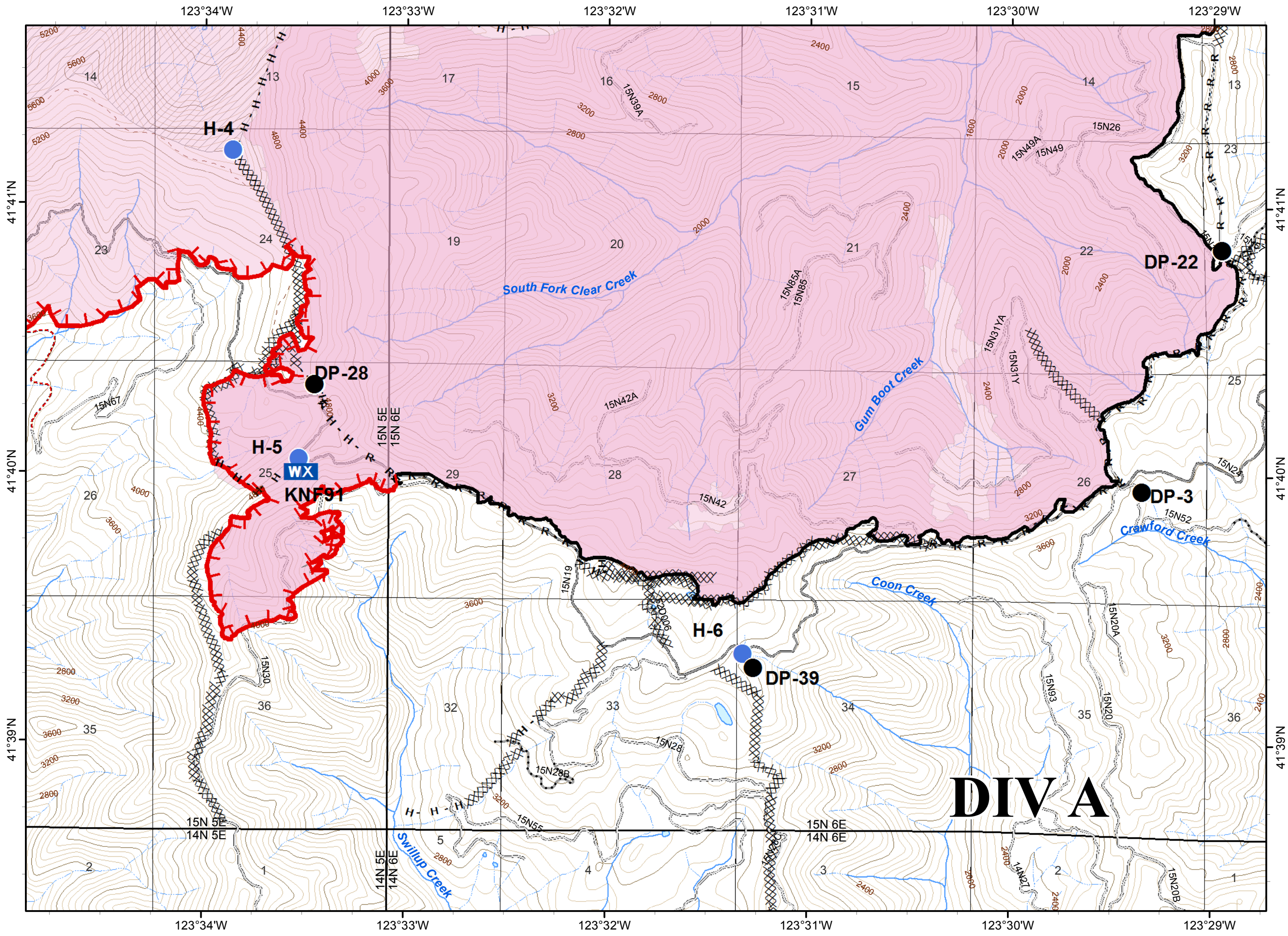









-  Fire Polygon
-  Uncontrolled Fire Edge
-  Completed Dozer Line
-  Completed Line
-  H - H - Hand Line
-  R - R - Road as Completed Line
-  Drop Point
-  Helispot
-  Mobile Weather Unit
-  Ranger District Boundary
-  Wilderness

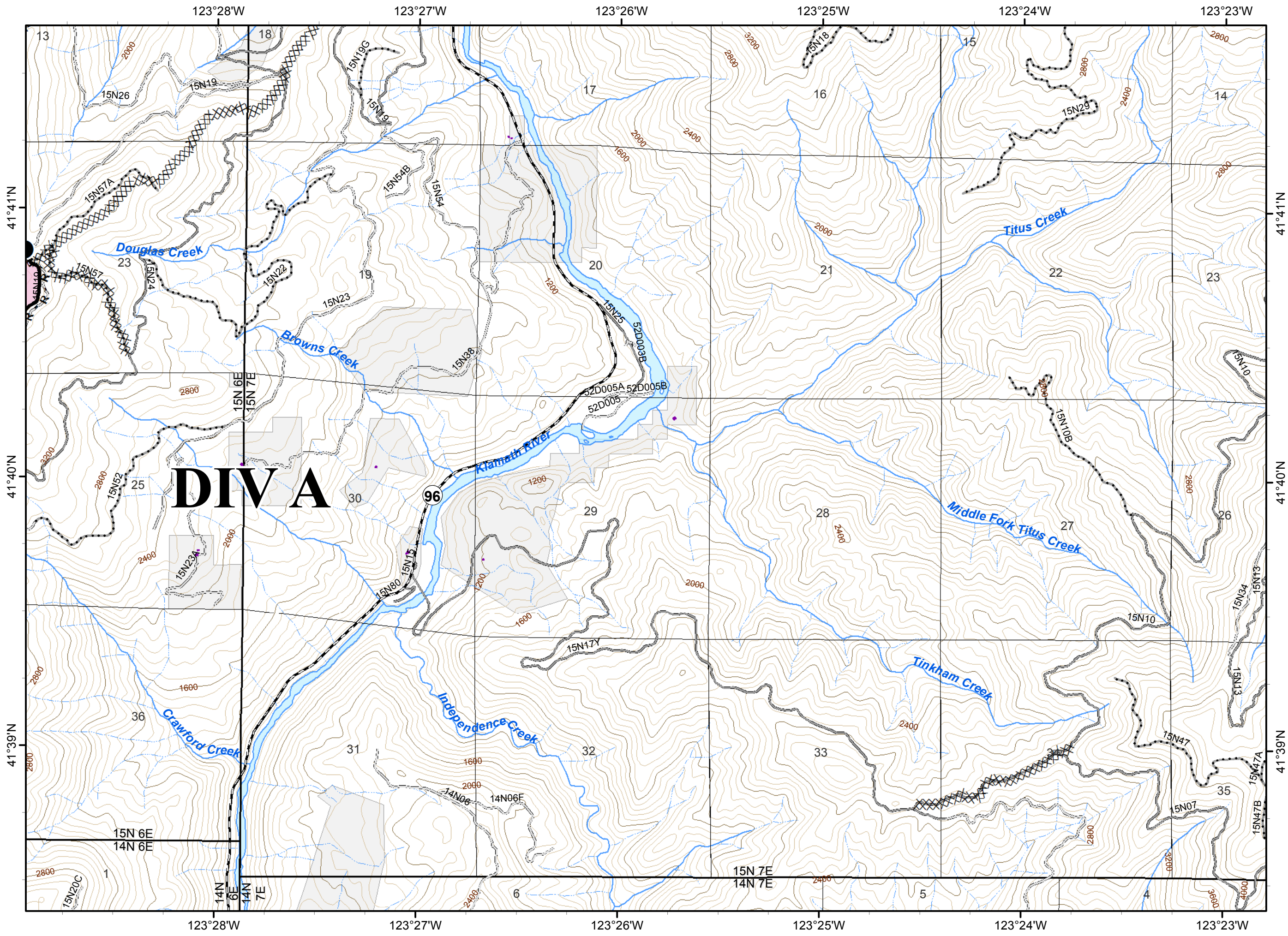
80 FT CONTOURS



Miles

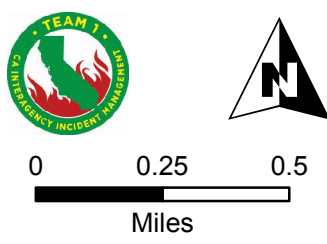




-  Fire Polygon
-  Completed Dozer Line
-  Completed Line
-  R - R - Road as Completed Line
-  Drop Point
-  Ownership Private
-  Ranger District Boundary

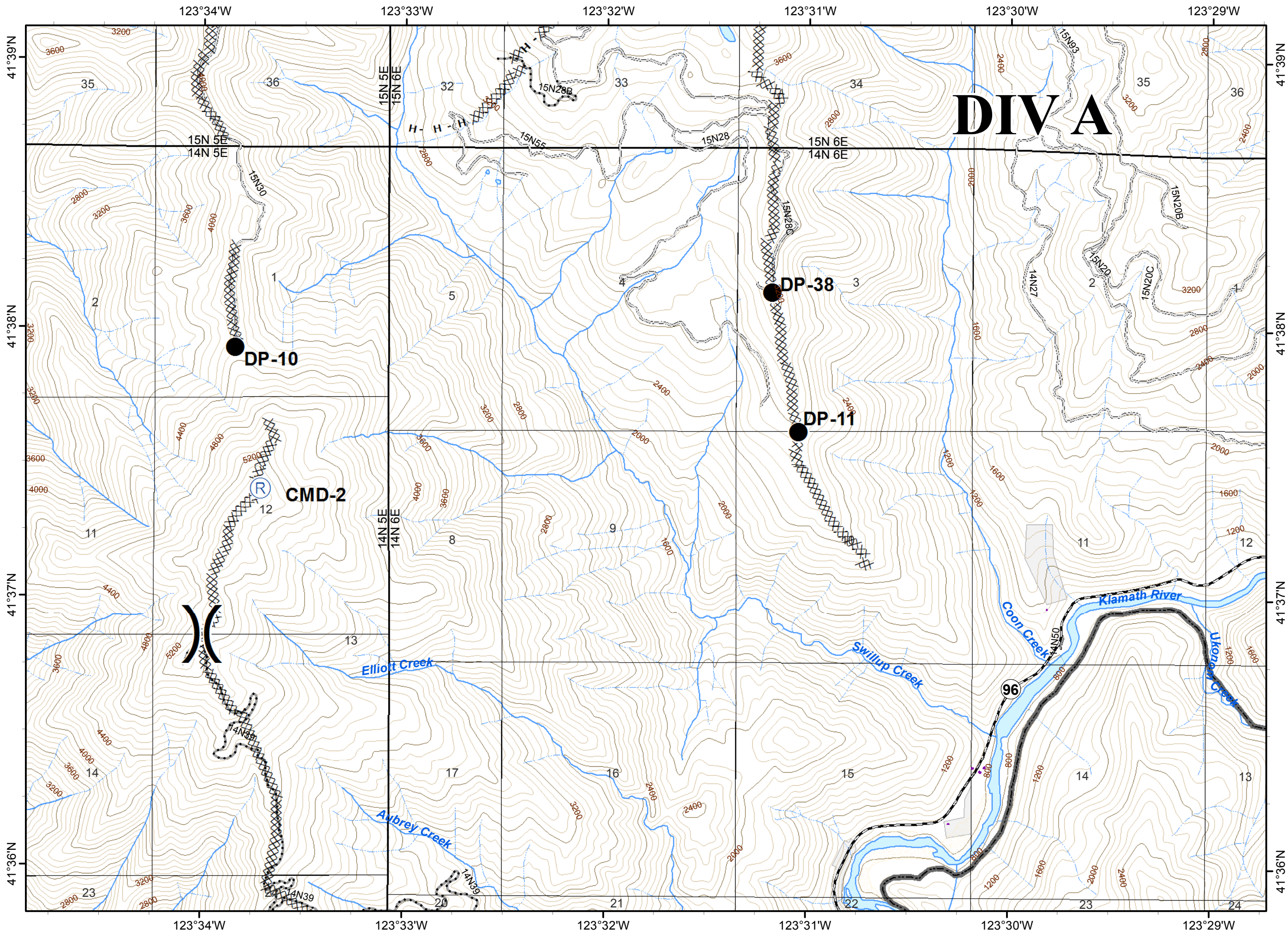


DIVA

80 FT CONTOURS



- XXXXXX Completed Dozer Line
- H - H - Hand Line
- Drop Point
- Ⓡ Repeater
- Ownership Private
- Ranger District Boundary



80 FT CONTOURS

