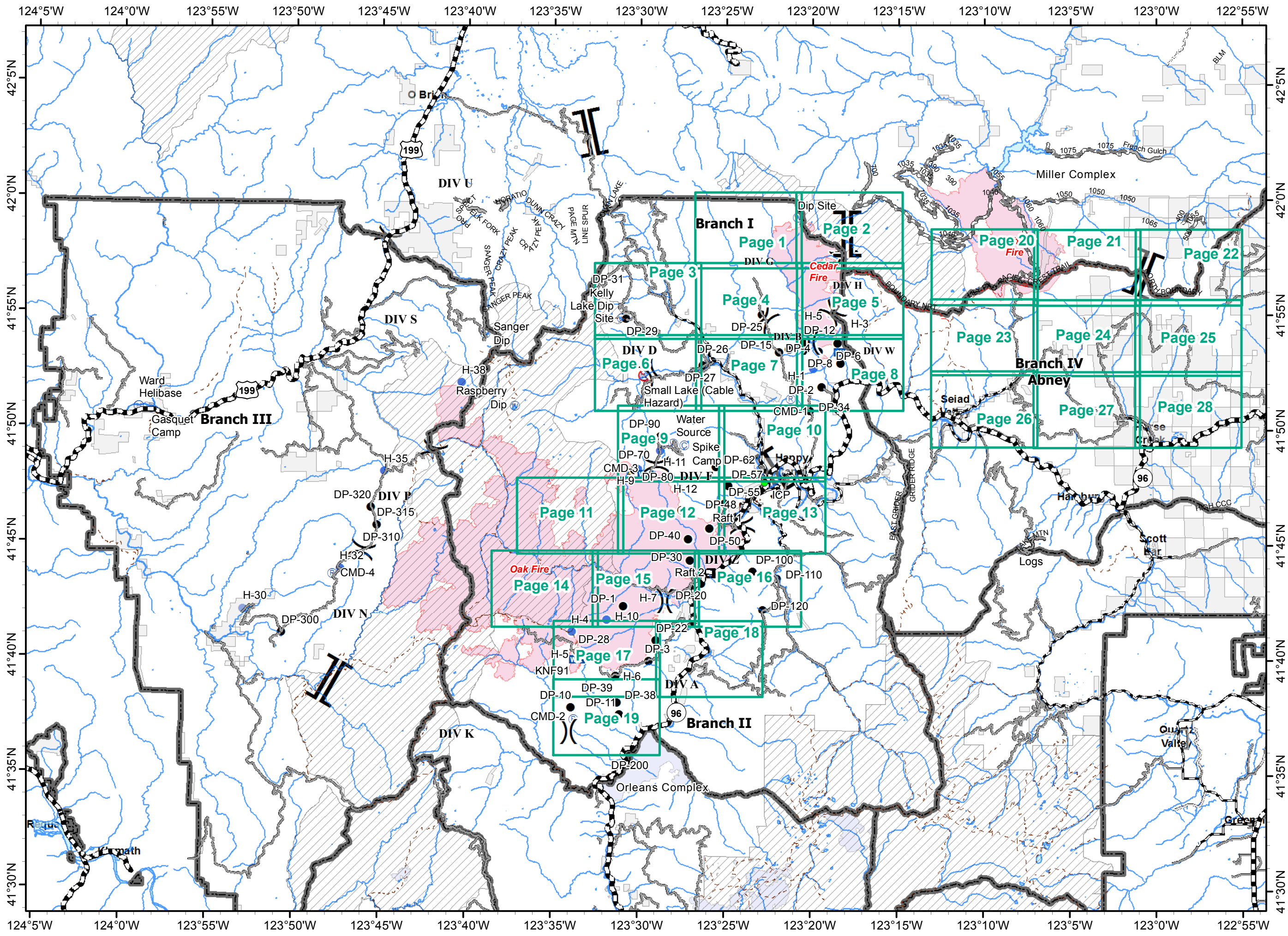
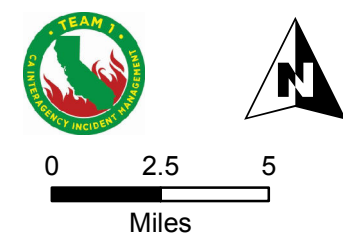


**ECLIPSE COMPLEX**  
**CA-KNF-006098**  
**SEPTEMBER 3, 2017**  
**IAP MAP**  
**BRANCH I, II & IV**

Oak Fire – 71,779 Acres  
 Cedar Fire - 8,605 Acres  
 As of 9/1/2017 2307 PDT











- Legend**
- ( ) Division
  - || Branch
  - ⊙ Camp
  - Drop Point
  - ⊕ Helibase
  - Helispot
  - ▣ Incident Command Post
  - WX Mobile Weather Unit
  - Ⓡ Repeater
  - ▲ Safety Zone
  - ⊕ Water Source
  - ⊕ Restricted Water Source
  - ▣ Raft Landing
  - ▭ Fire Polygon
  - ▭ Ranger District Boundary
  - ▨ Wilderness
  - ▭ Ownership Private

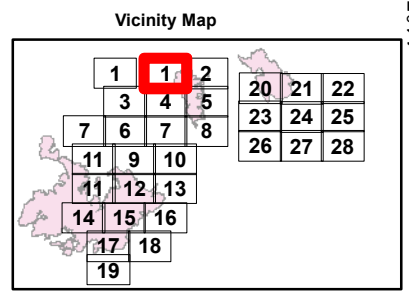


42°5'N  
42°0'N  
41°55'N  
41°50'N  
41°45'N  
41°40'N  
41°35'N  
41°30'N

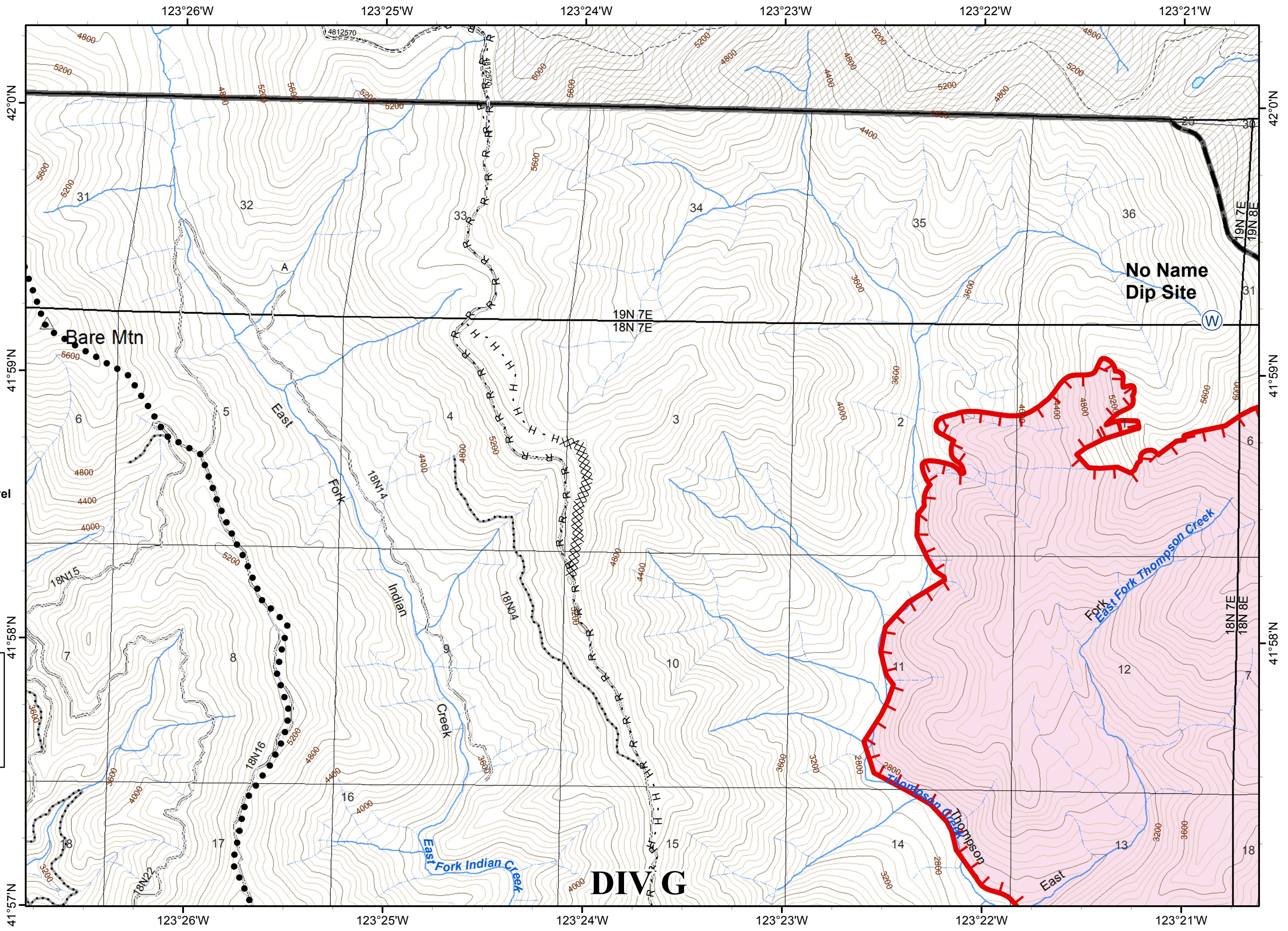
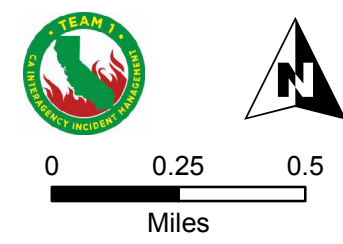
124°5'W  
124°0'W  
123°55'W  
123°50'W  
123°45'W  
123°40'W  
123°35'W  
123°30'W  
123°25'W  
123°20'W  
123°15'W  
123°10'W  
123°5'W  
123°0'W  
122°55'W



-  Fire Polygon
-  Uncontrolled Fire Edge
-  Completed Dozer Line
- H - H - Hand Line
- R - R - Road as Completed Line
-  Planned Fire Line
-  Planned Secondary Line
-  Water Source
-  Ranger District Boundary
-  Wilderness
- Operational Maintenance Level**
-  2 - High Clearance
-  1 - (Closed)










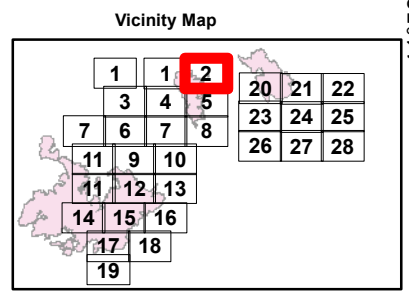
80 FT CONTOURS



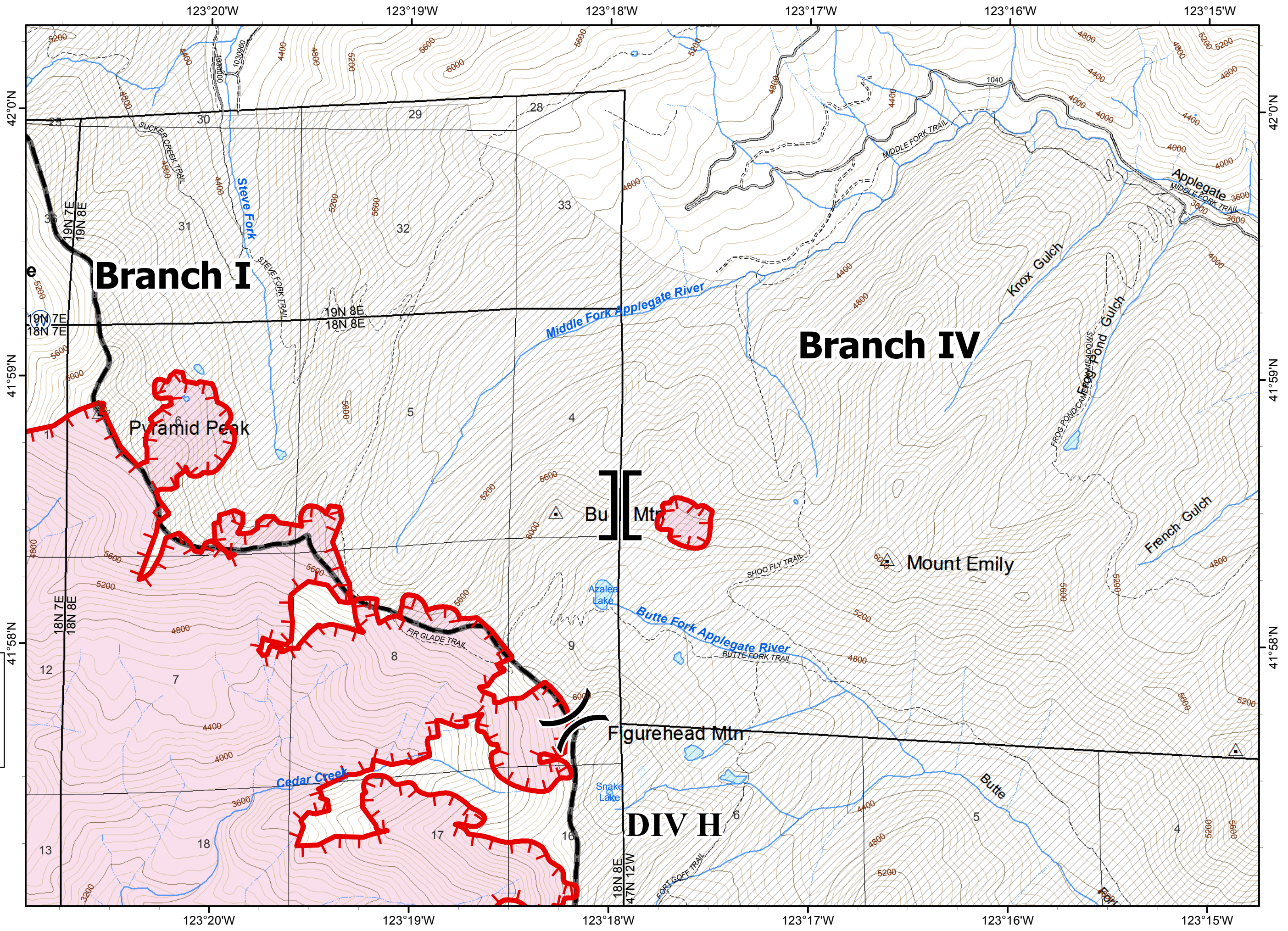
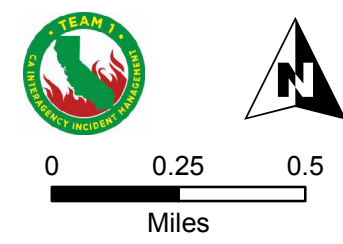
**DIV G**



-  Fire Polygon
-  Uncontrolled Fire Edge
-  Planned Fire Line
-  Water Source
-  Ownership Private
-  Ranger District Boundary
-  Wilderness

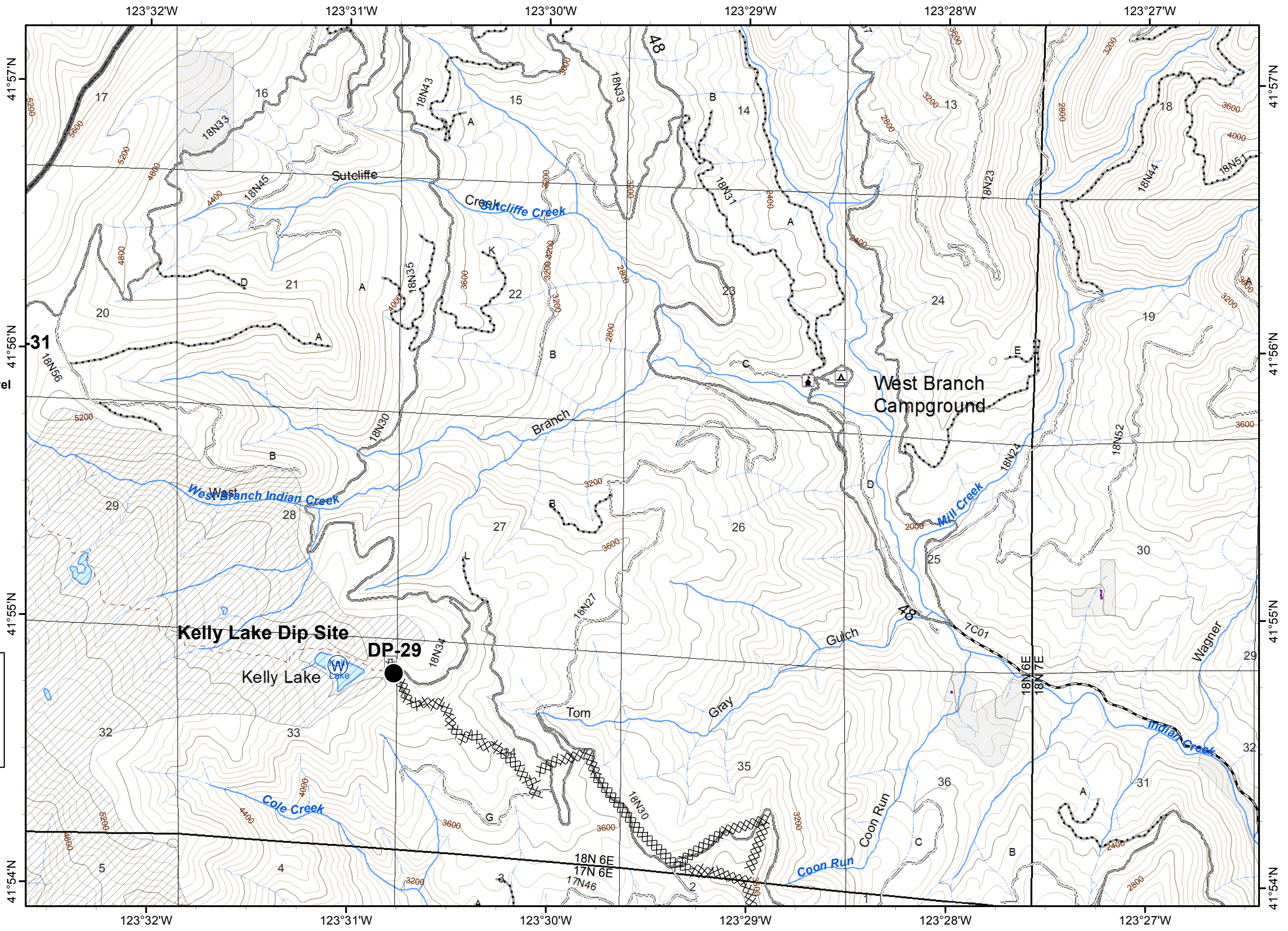
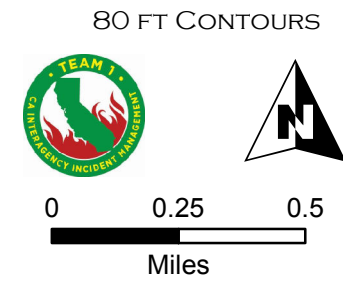
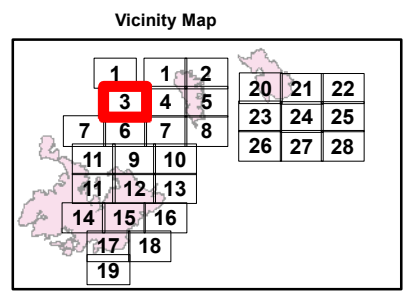


80 FT CONTOURS
















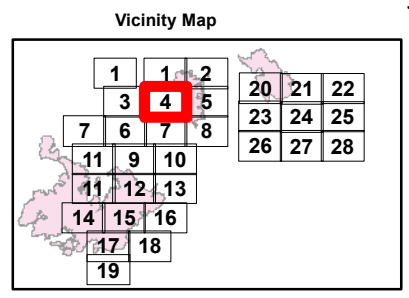


- XXXXXX Completed Dozer Line
- Drop Point
- W Water Source
- Ownership Private
- Ranger District Boundary
- Wilderness
- Operational Maintenance Level**
- Class 3, 4, 5 or Paved
- 2 - High Clearance
- 1 - (Closed)

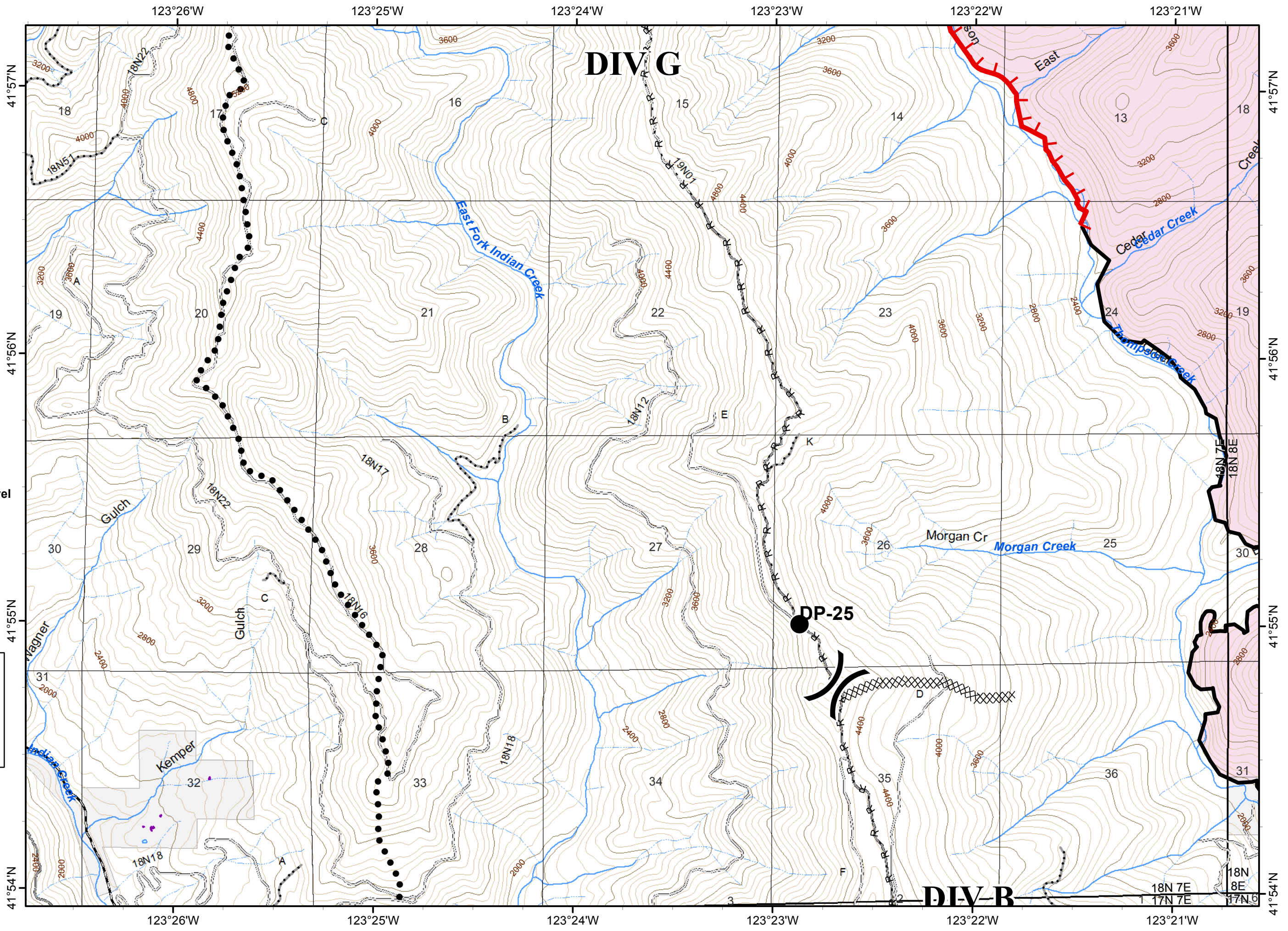
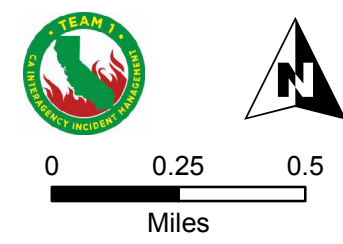













-  Fire Polygon
-  Uncontrolled Fire Edge
-  Completed Dozer Line
-  Completed Line
-  H - H - Hand Line
-  R - R - Road as Completed Line
-  Planned Secondary Line
-  Drop Point
-  Ownership Private
-  Ranger District Boundary
- Operational Maintenance Level**
-  Class 3, 4, 5 or Paved
-  2 - High Clearance
-  1 - (Closed)

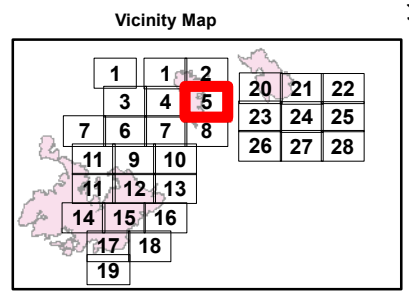


80 FT CONTOURS

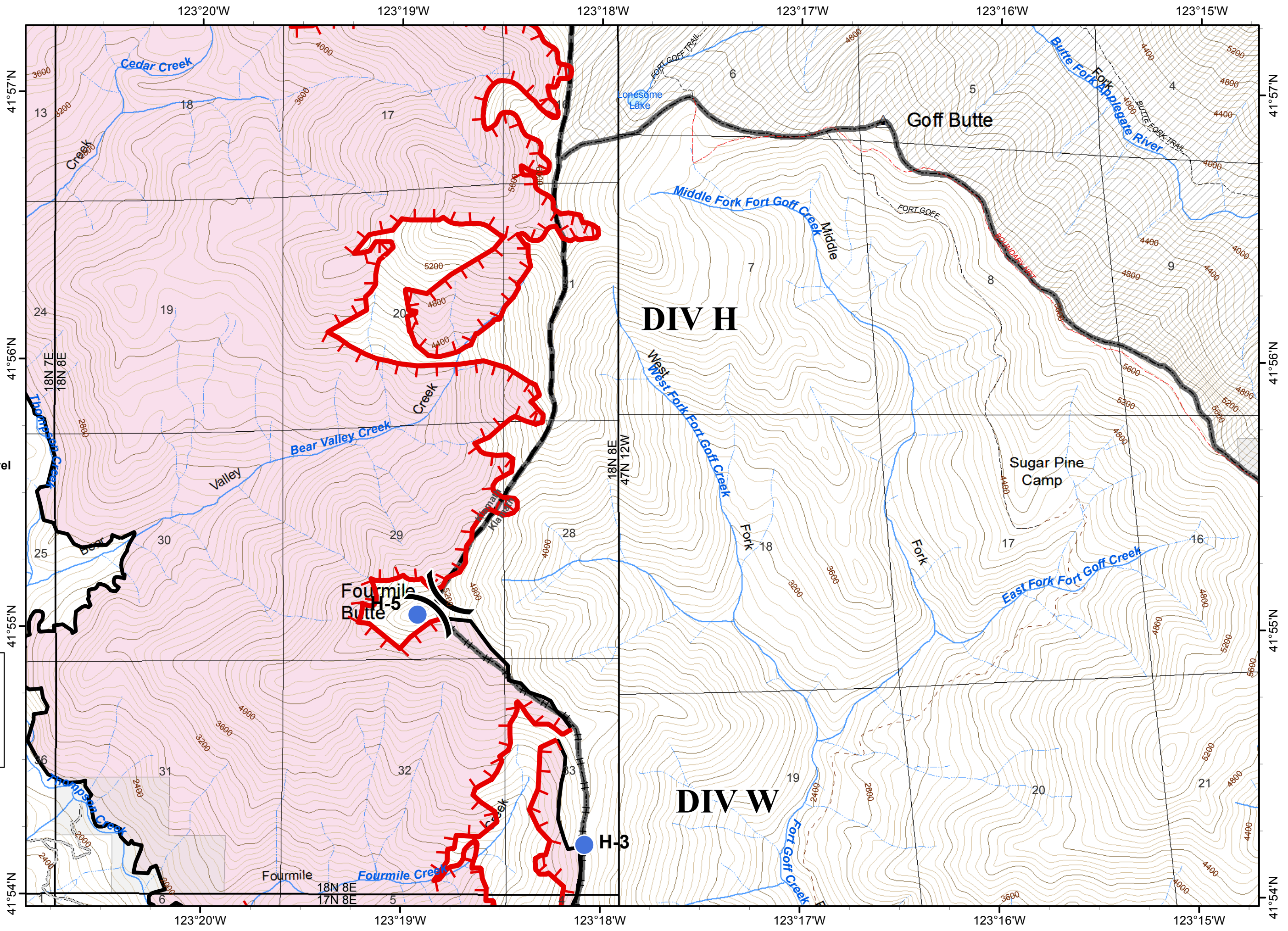
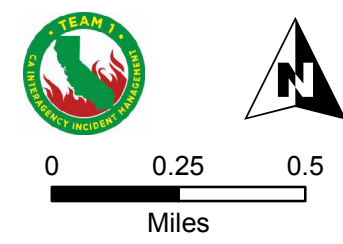




-  Fire Polygon
-  Uncontrolled Fire Edge
-  Completed Line
-  Planned Fire Line
-  Helispot
-  Ownership Private
-  Ranger District Boundary
-  Wilderness
- Operational Maintenance Level**
-  2 - High Clearance

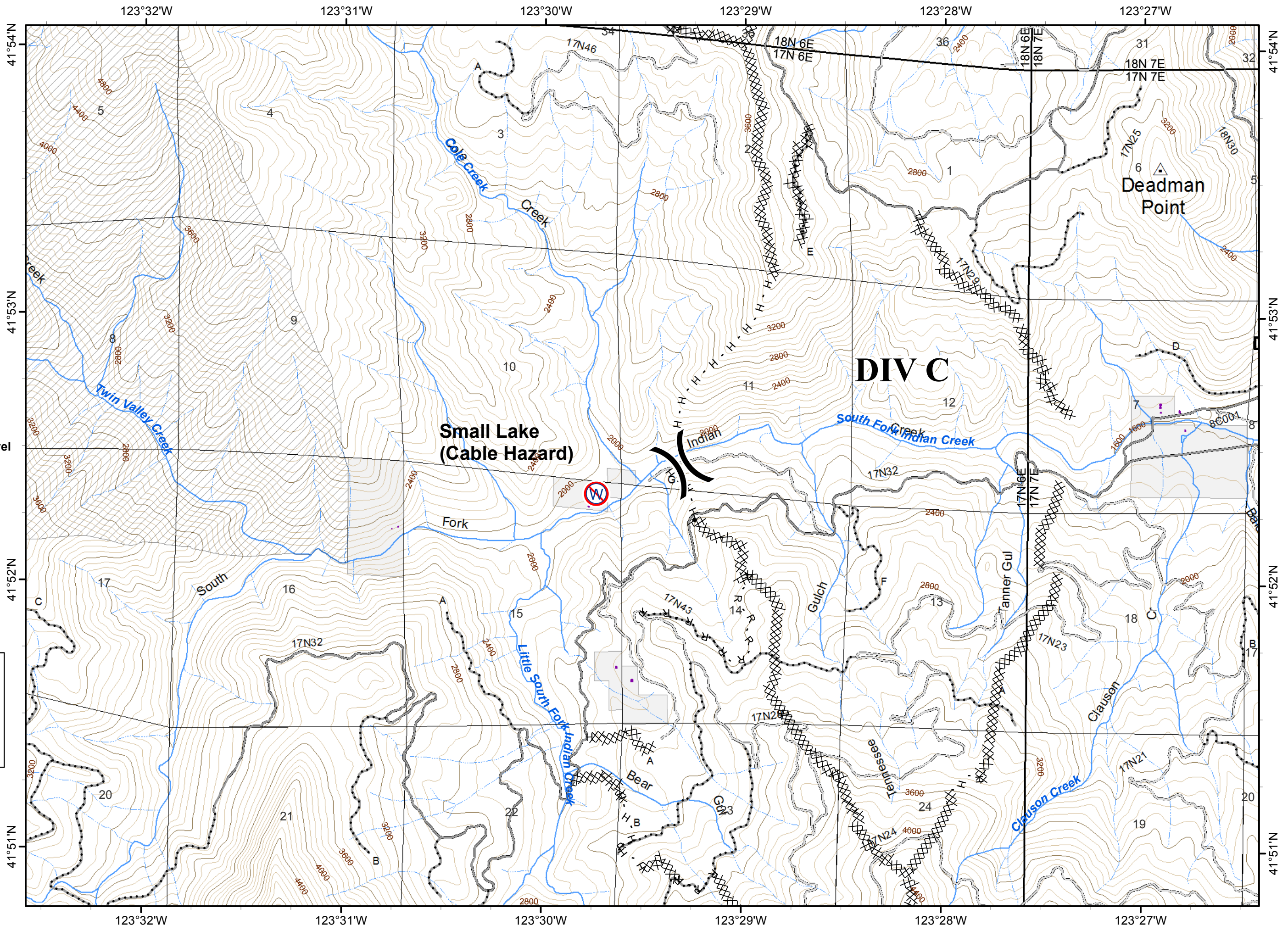
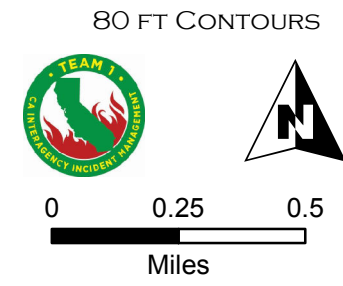
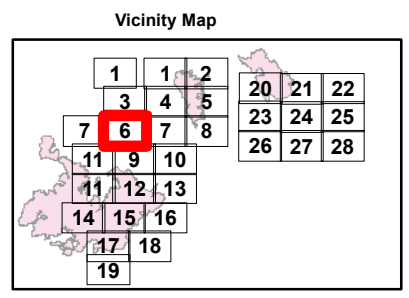


80 FT CONTOURS



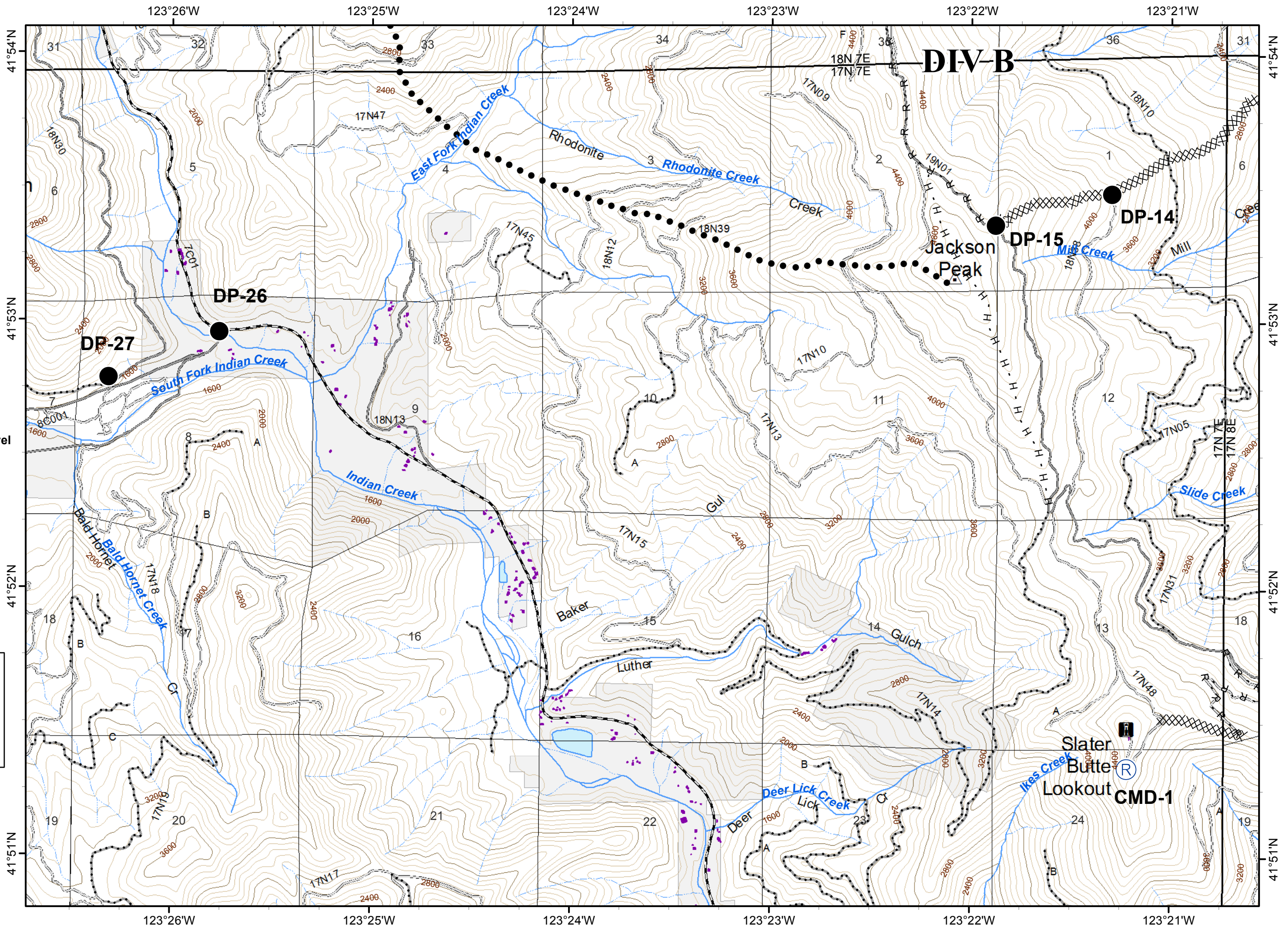
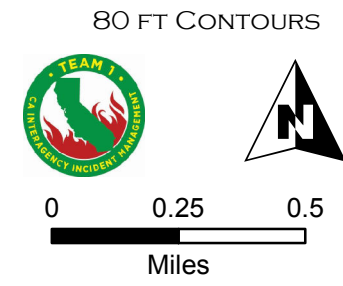
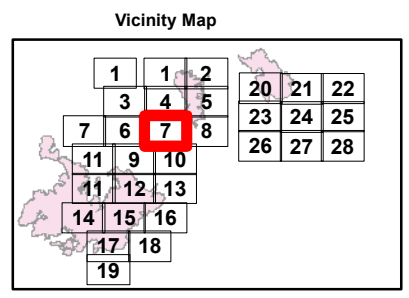


- XXXXXX Completed Dozer Line
- H - H - Hand Line
- R - R - Road as Completed Line
- Planned Fire Line
- Restricted Water Source
- Ownership Private
- Ranger District Boundary
- Wilderness
- Operational Maintenance Level**
- Class 3, 4, 5 or Paved
- 2 - High Clearance
- 1 - (Closed)





- XXXXXX Completed Dozer Line
- H - H - Hand Line
- R - R - Road as Completed Line
- ● ● Planned Secondary Line
- Drop Point
- Ⓡ Repeater
- Ownership Private
- Ranger District Boundary
- Operational Maintenance Level**
- Class 3, 4, 5 or Paved
- 2 - High Clearance
- - - 1 - (Closed)


















**DIV-B**

**CMD-1**



**ECLIPSE COMPLEX**  
**CA-KNF-006098**  
**SEPTEMBER 3, 2017**  
**IAP MAP**  
**BRANCH I, II & IV**  
 Oak Fire - 71,779 Acres  
 Cedar Fire - 8,605 Acres  
 As of 9/1/2017 2307 PDT

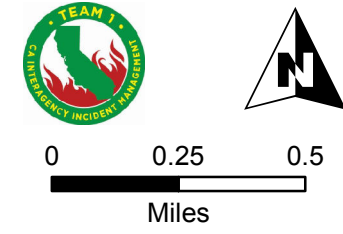
**Page 8**

-  Fire Polygon
-  Uncontrolled Fire Edge
-  Completed Dozer Line
-  Completed Line
-  H - H - Hand Line
-  R - R - Road as Completed Line
-  Planned Secondary Line
-  Proposed Dozer Line
-  Drop Point
-  Helispot
-  Mobile Weather Unit
-  Ownership Private
-  Ranger District Boundary
- Operational Maintenance Level**
-  Class 3, 4, 5 or Paved
-  20' High Clearance

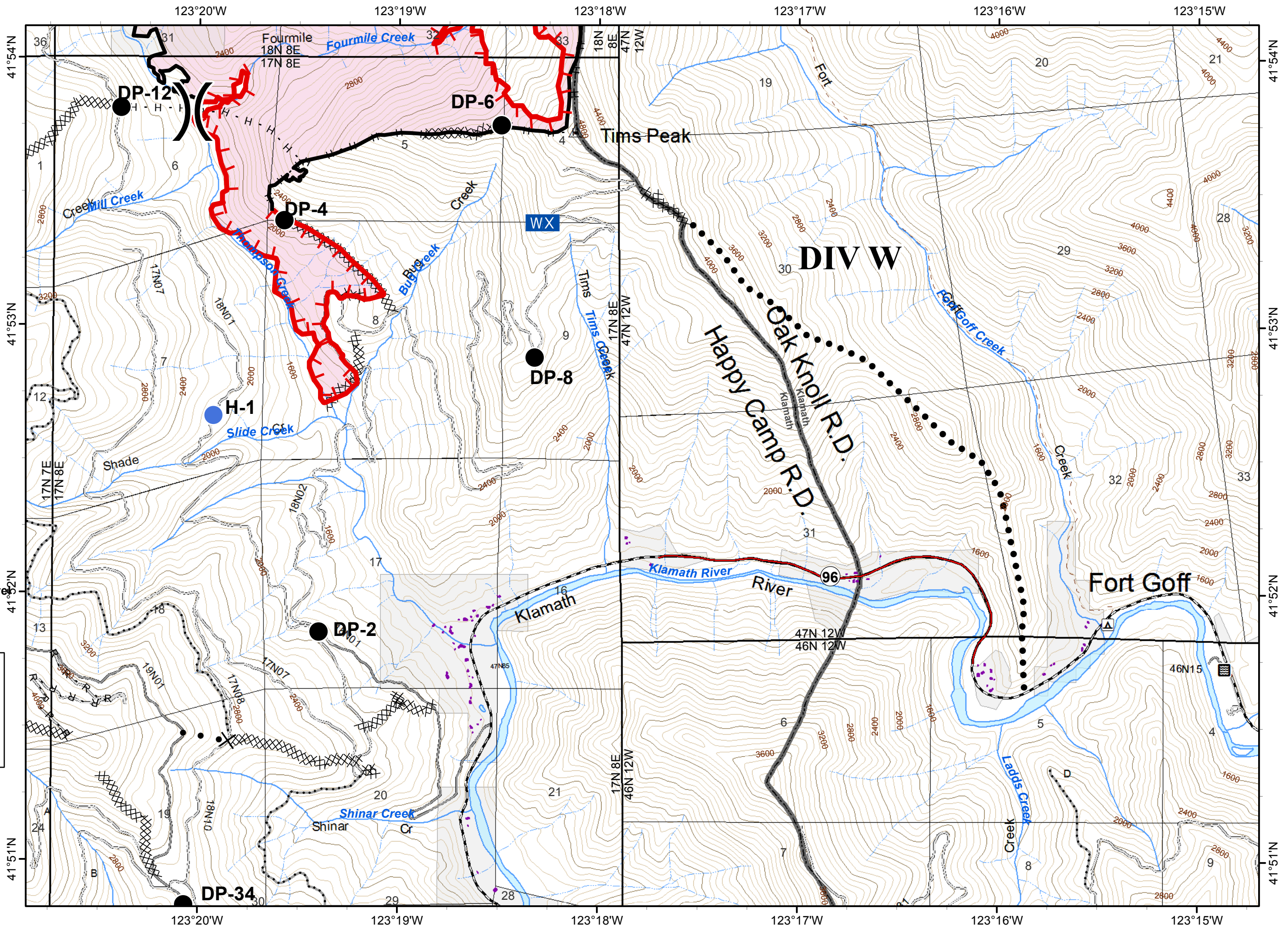
Vicinity Map

1	1 (Closed)	20	21	22	
3	4	5	23	24	25
7	6	Major Road	26	27	28
11	9	10			
11	12	13			
14	15	16			
17	18				
19					



















80 FT CONTOURS



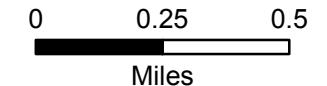
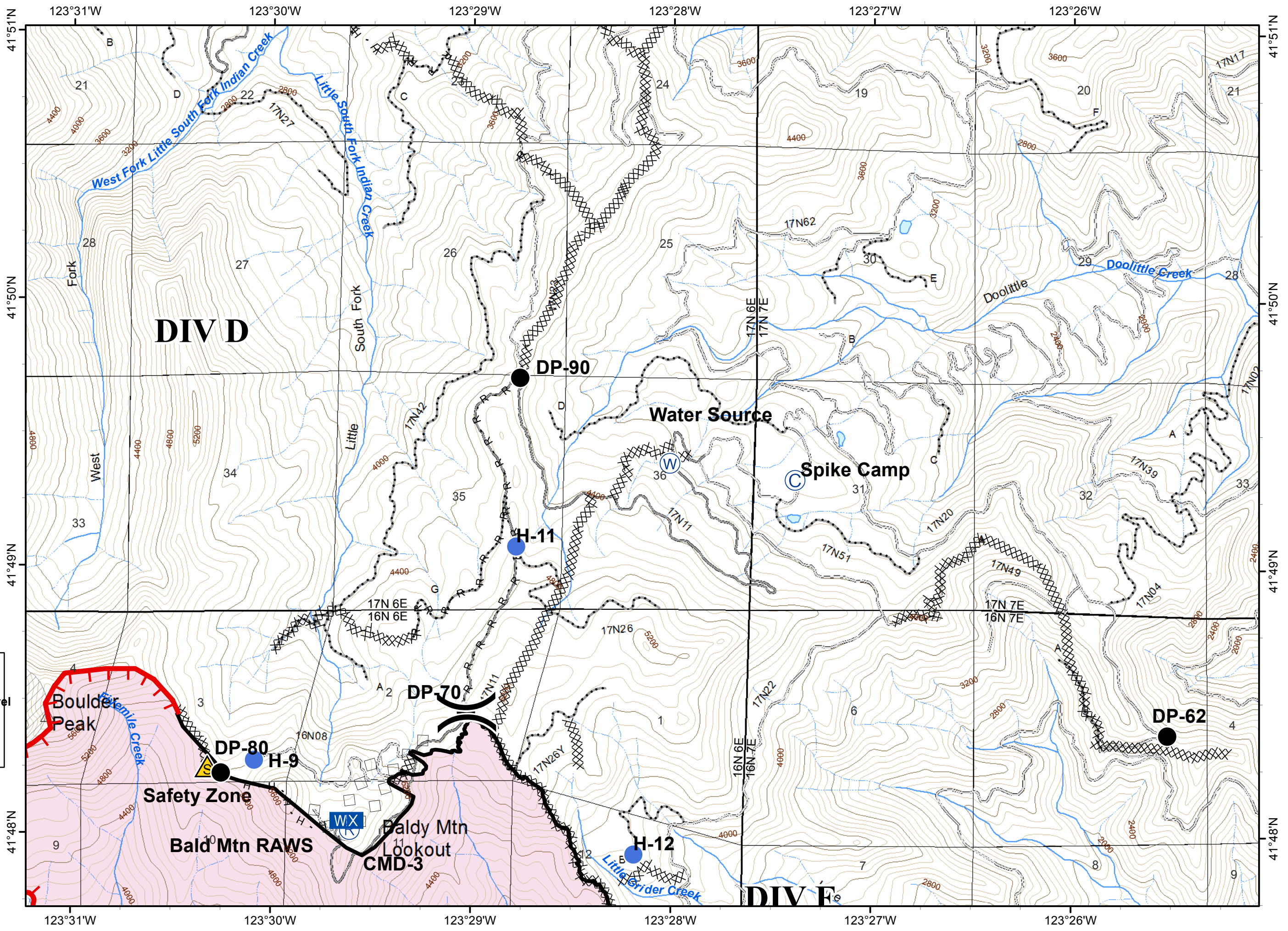


9/3/2017 1:23:31 AM



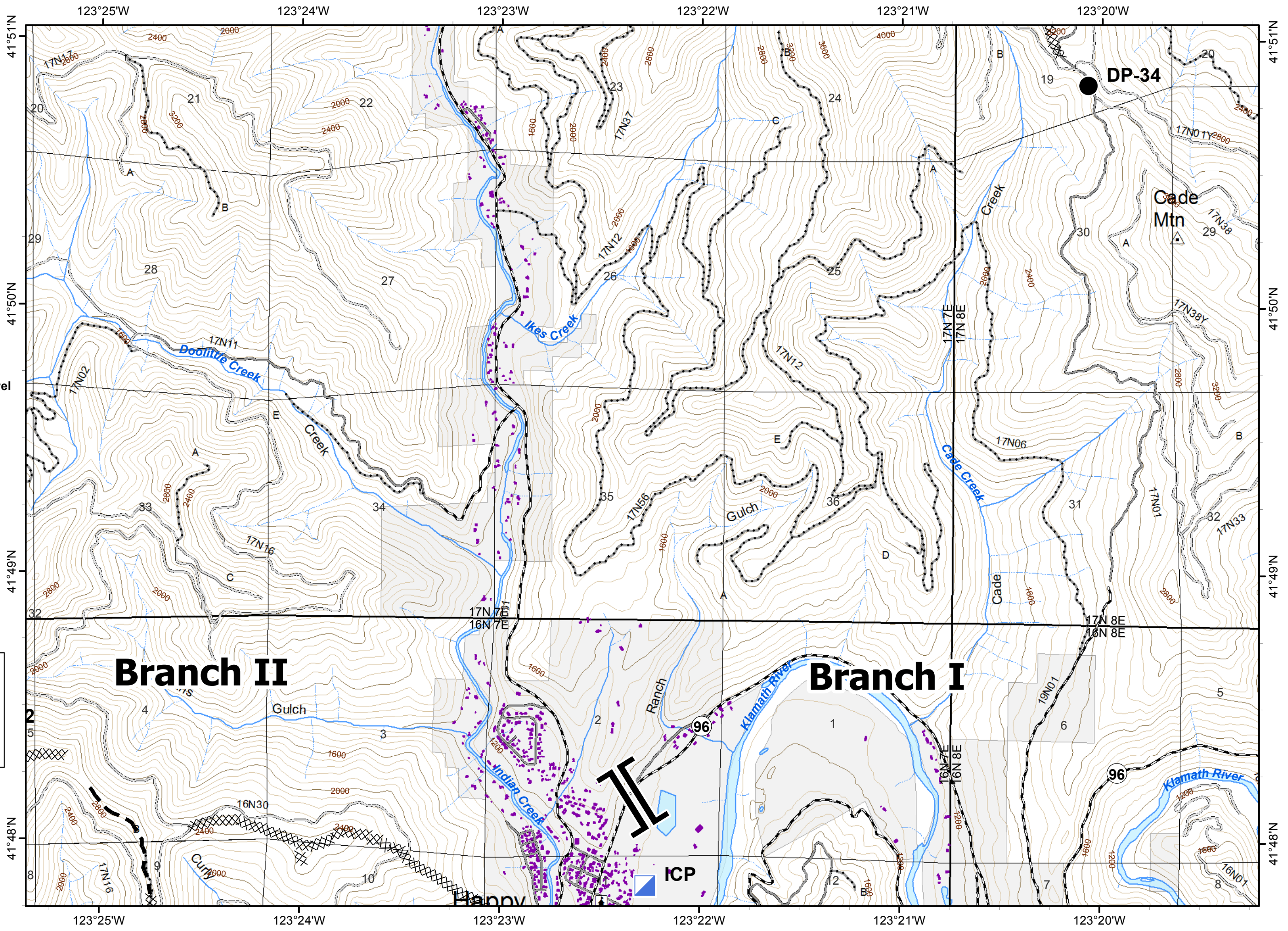
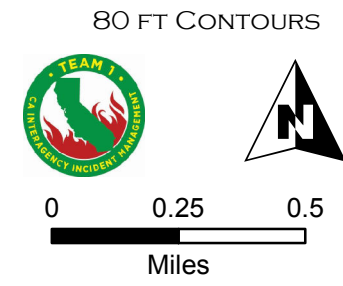
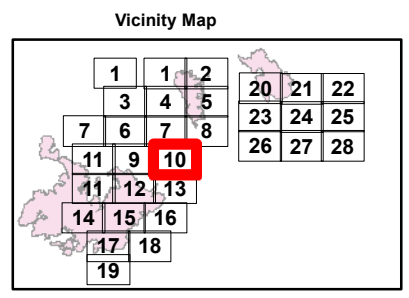


-  Fire Polygon
  -  Uncontrolled Fire Edge
  -  Completed Dozer Line
  -  Completed Line
  -  Hand Line
  -  Road as Completed Line
  -  Aerial Retardant Drop
  -  Planned Fire Line
  -  Camp
  -  Drop Point
  -  Helispot
  -  Mobile Weather Unit
  -  Repeater
  -  Safety Zone
  -  Water Source
  -  Vicinity Map
  -  Ranger District Boundary
- |    |    |    |    |    |    |
|----|----|----|----|----|----|
| 1  | 1  | 2  | 20 | 21 | 22 |
| 3  | 4  | 5  | 23 | 24 | 25 |
| 6  | 7  | 8  | 9  | 10 | 11 |
| 12 | 13 | 14 | 15 | 16 | 17 |
| 18 | 19 |    |    |    |    |
- Operational Maintenance Level  
 3, 4, 5 or Paved  
 High Clearance
-  80 FT CLOSURE



- XXXXXX Completed Dozer Line
- Planned Fire Line
- Drop Point
- ▀ Incident Command Post
- Ownership Private
- Ranger District Boundary
- Operational Maintenance Level**
- Class 3, 4, 5 or Paved
- 2 - High Clearance
- 1 - (Closed)
- Major Road



**Branch II**

**Branch I**





**DP-34**

**Cade Mtn**

**ICP**

**Happy**




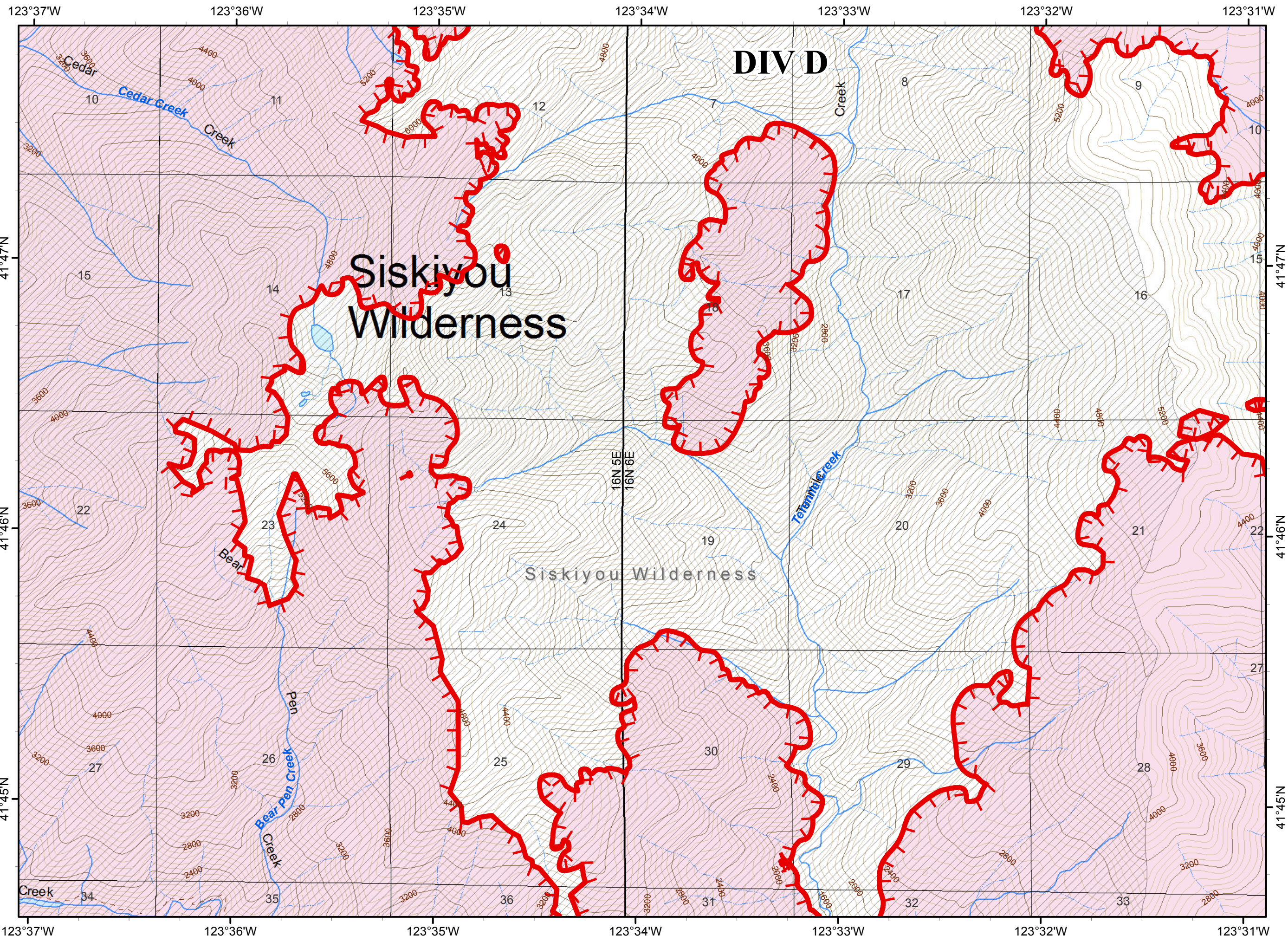


-  Fire Polygon
-  Uncontrolled Fire Edge
-  Ranger District Boundary
-  Wilderness












Vicinity Map

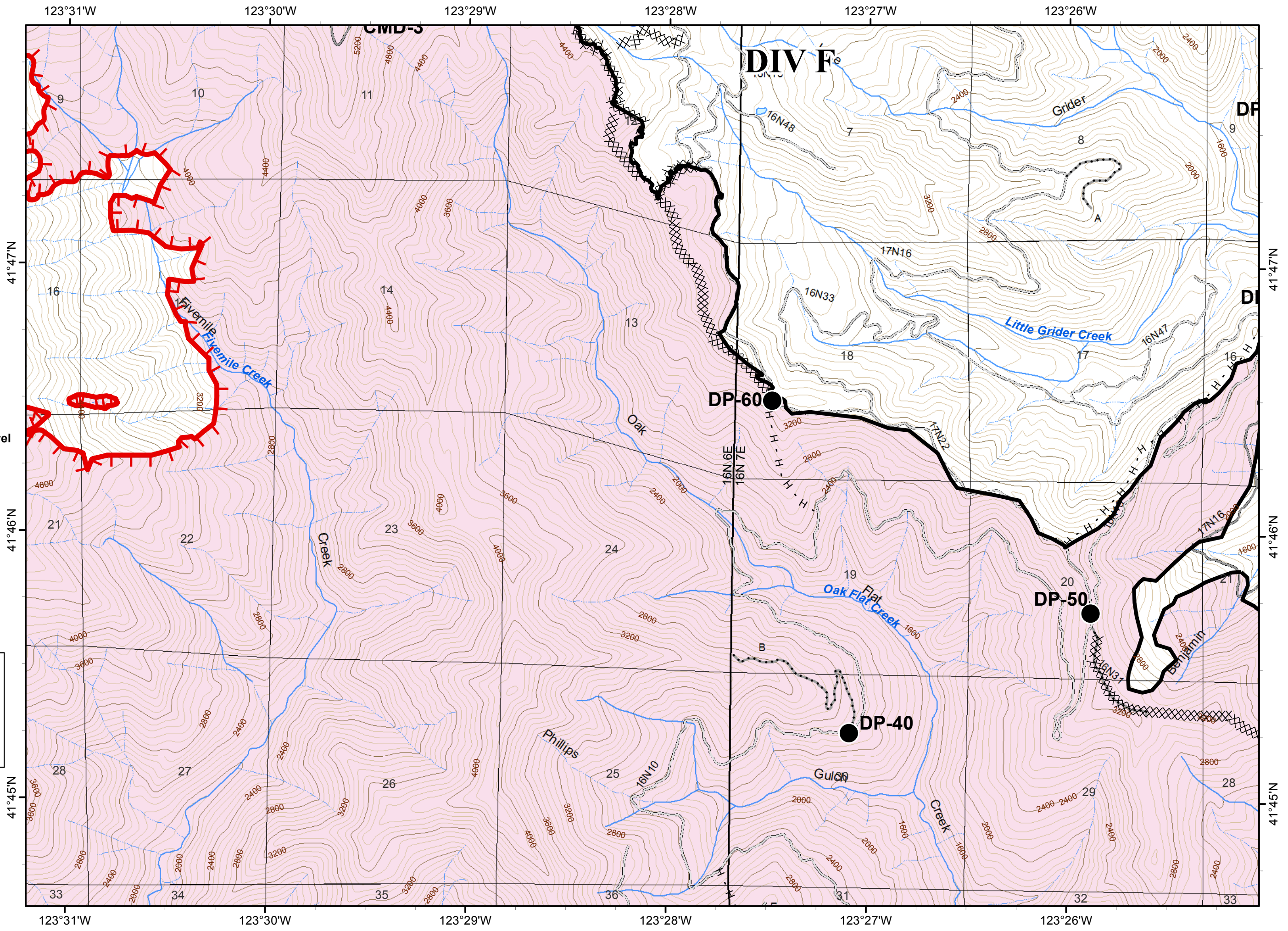
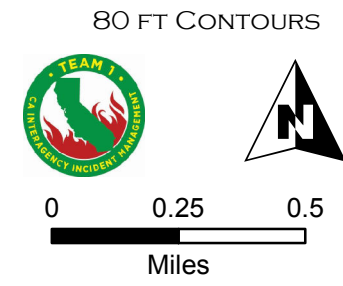
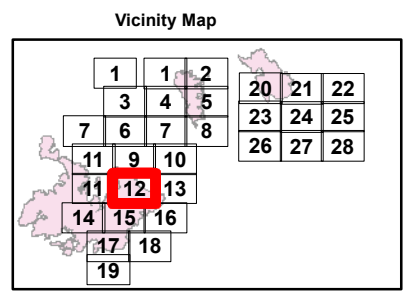
1	1	2				
3	4	5	20	21	22	
7	6	7	8	23	24	25
	11	12	13	26	27	28
14	15	16				
17	18					
19						

80 FT CONTOURS




















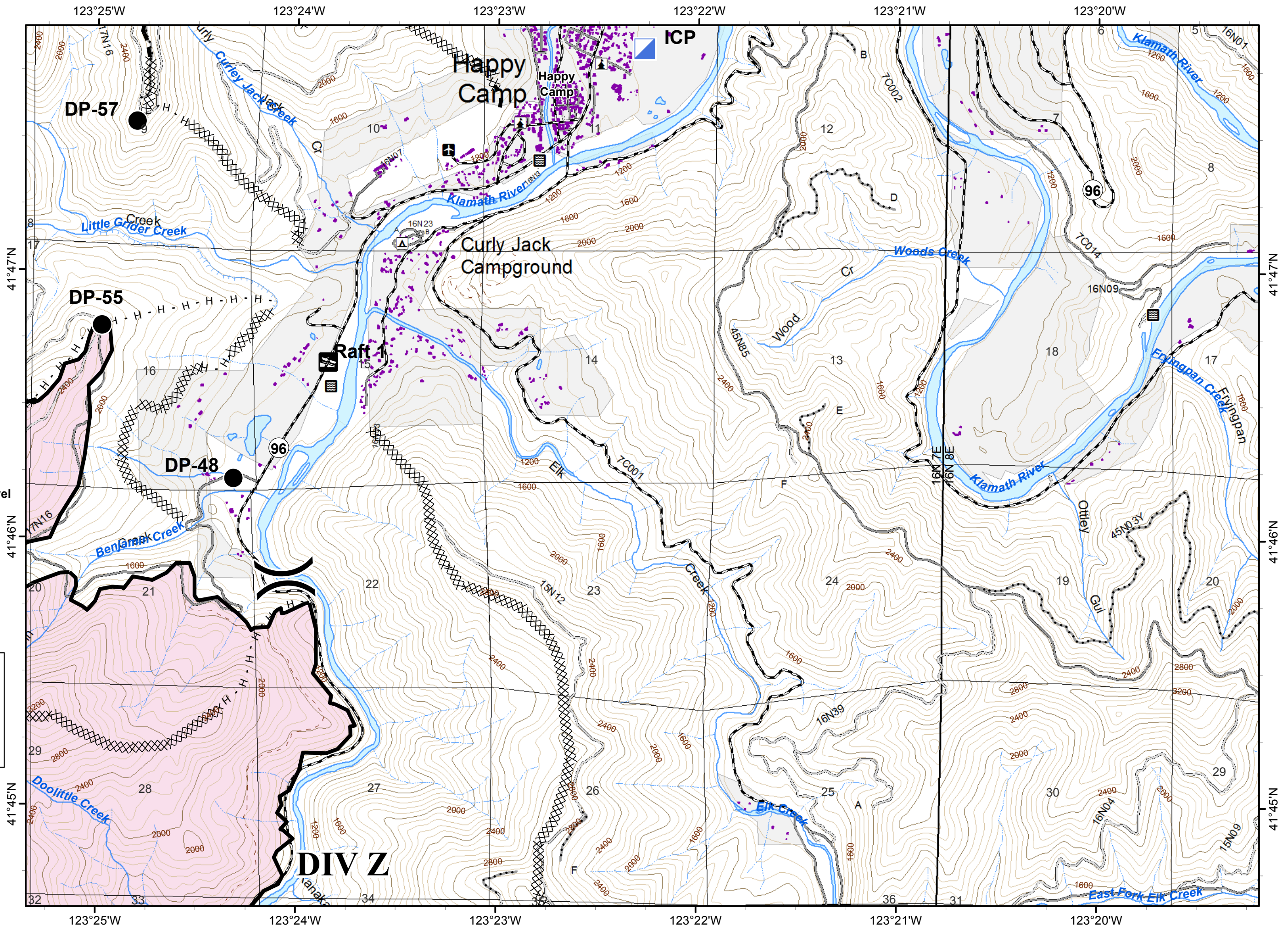
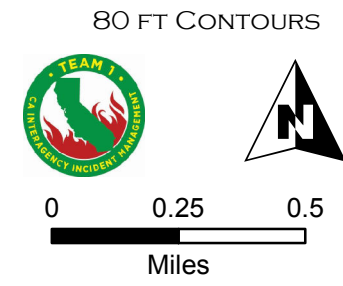
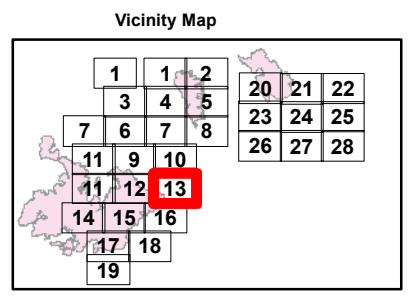


-  Fire Polygon
  -  Uncontrolled Fire Edge
  -  Completed Dozer Line
  -  Completed Line
  -  Hand Line
  -  Drop Point
  -  Helispot
  -  Ranger District Boundary
- Operational Maintenance Level**
-  Class 3, 4, 5 or Paved
  -  2 - High Clearance
  -  1 - (Closed)









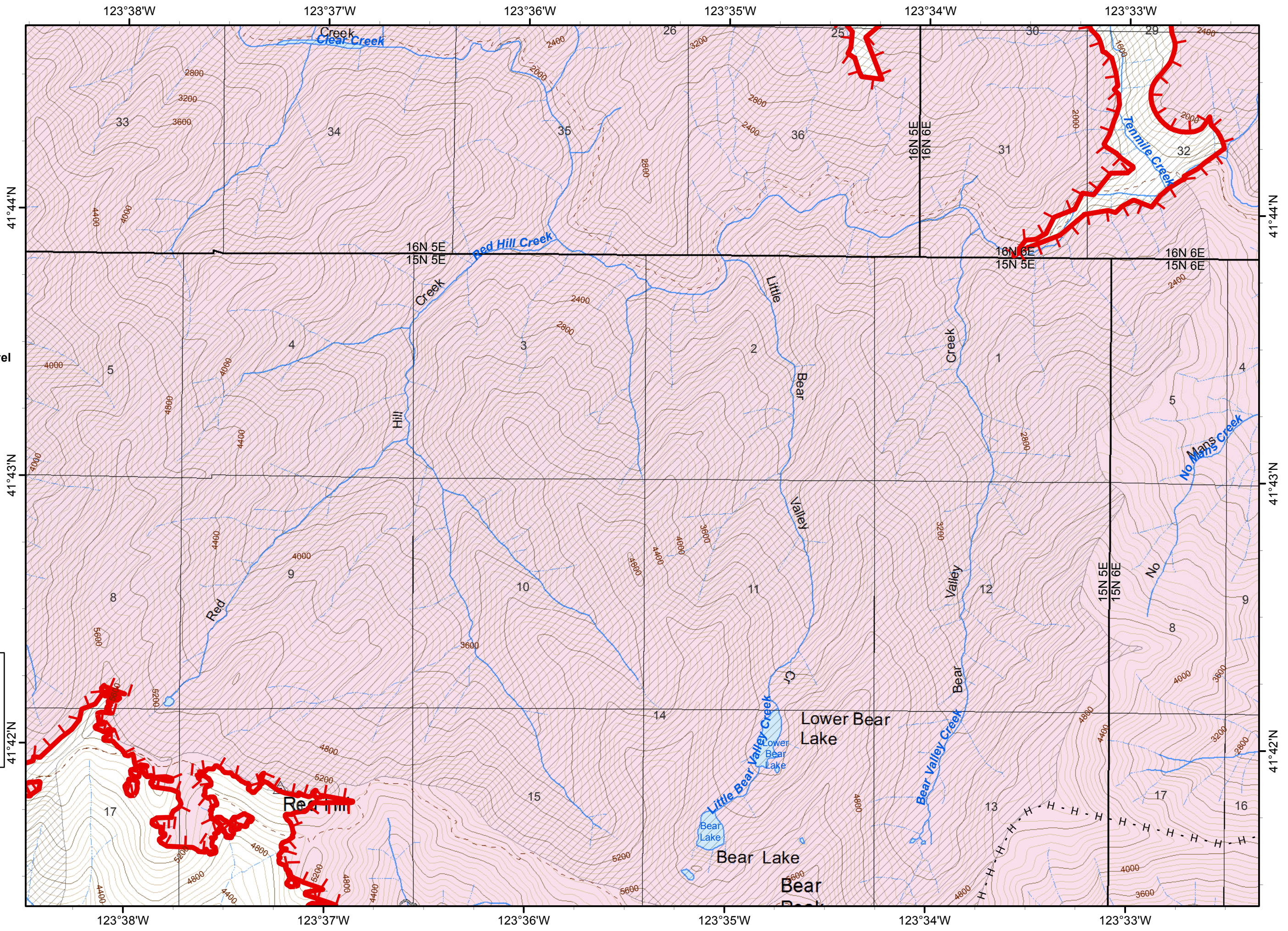
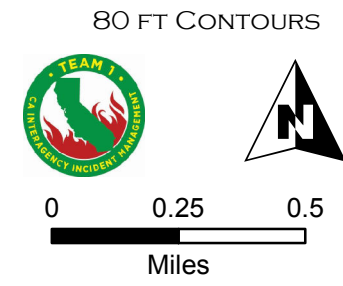
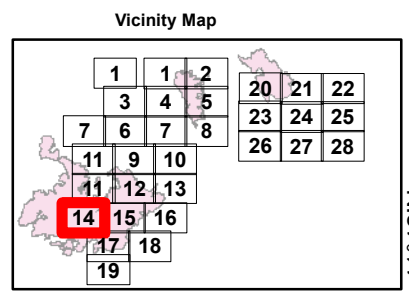


-  Fire Polygon
-  Completed Dozer Line
-  Completed Line
-  Hand Line
-  Planned Fire Line
-  Drop Point
-  Incident Command Post
-  Raft Landing
-  Ownership Private
-  Ranger District Boundary
- Operational Maintenance Level**
-  Class 3, 4, 5 or Paved
-  2 - High Clearance
-  1 - (Closed)
-  Major Road

















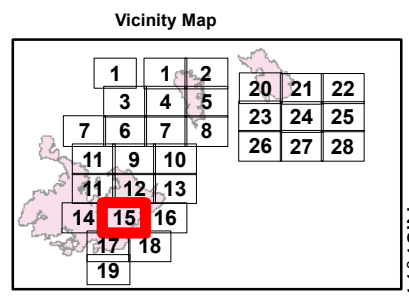


-  Fire Polygon
-  Uncontrolled Fire Edge
-  Hand Line
-  Ranger District Boundary
-  Wilderness
- Operational Maintenance Level**
-  Class 3, 4, 5 or Paved

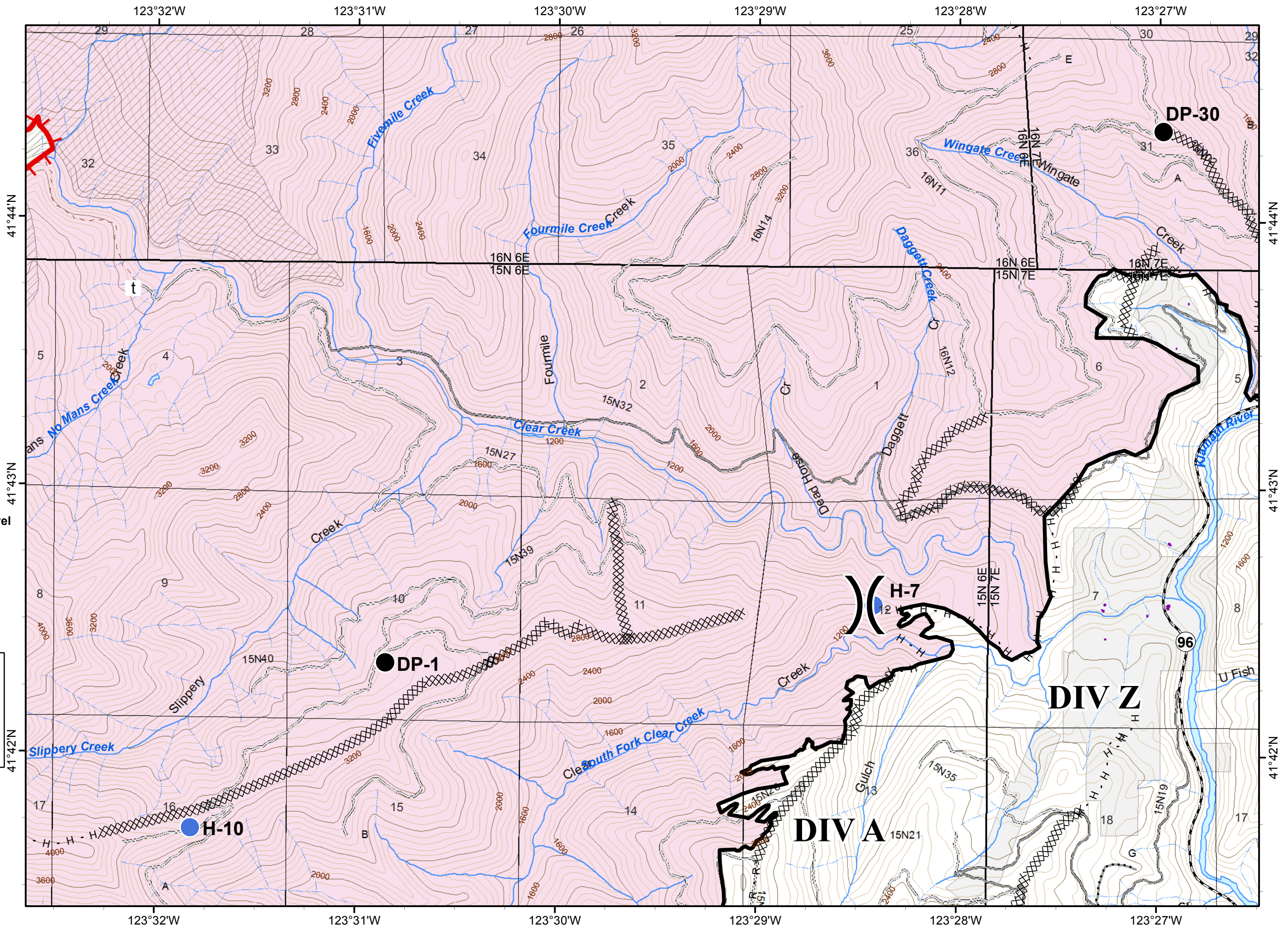
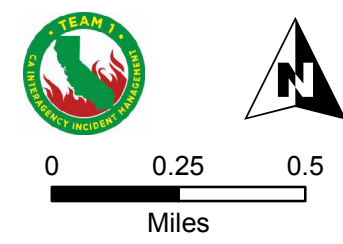
















-  Fire Polygon
-  Uncontrolled Fire Edge
-  Completed Dozer Line
-  Completed Line
-  H - H - Hand Line
-  R - R - Road as Completed Line
-  Drop Point
-  Helispot
-  Ownership Private
-  Ranger District Boundary
-  Wilderness
- Operational Maintenance Level**
-  Class 3, 4, 5 or Paved
-  2 - High Clearance
-  1 - (Closed)
-  Major Road

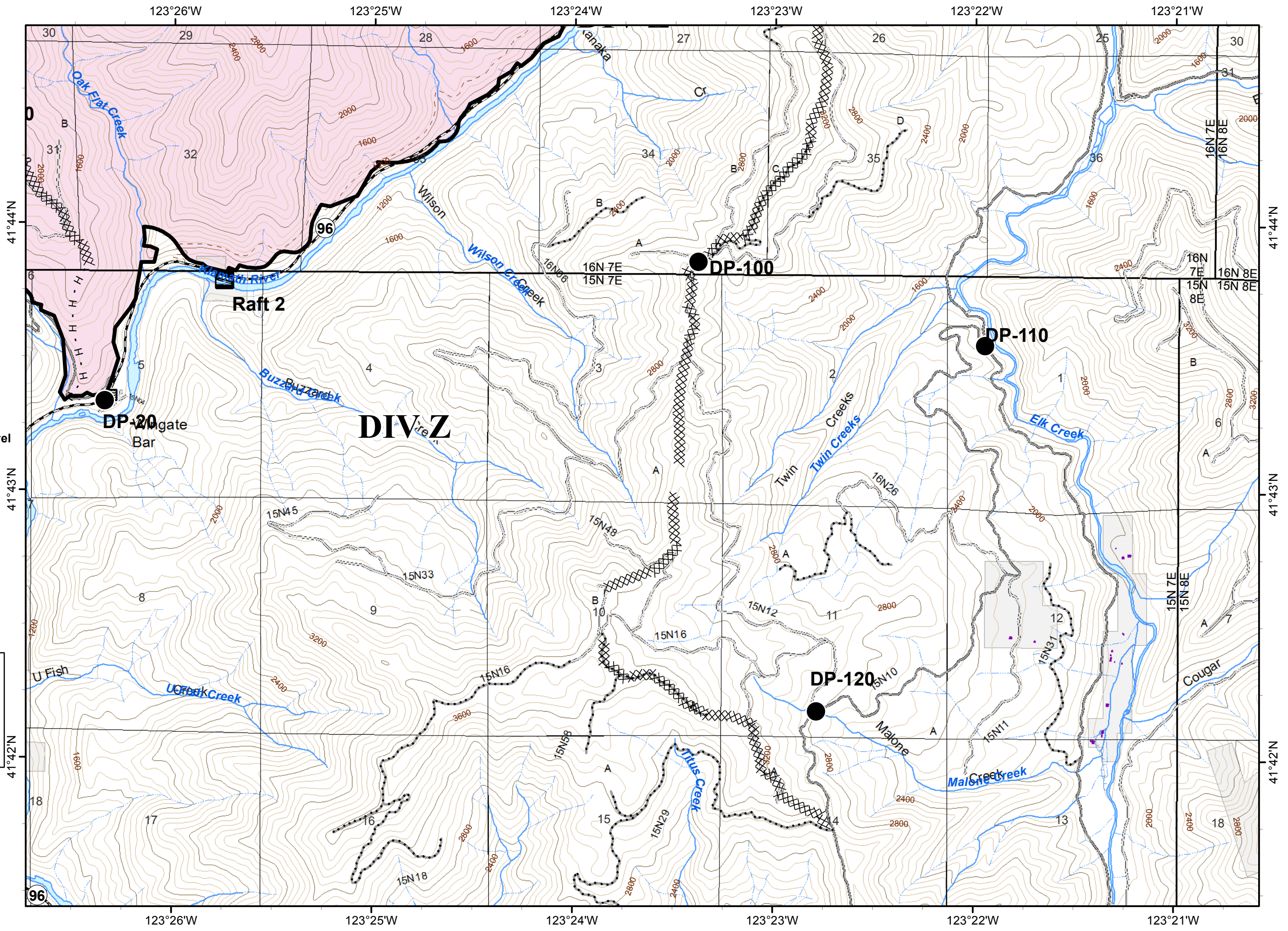
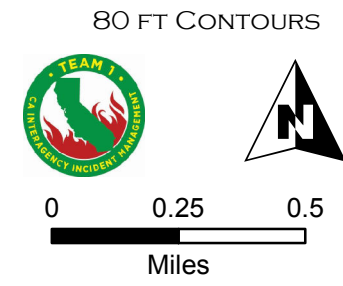
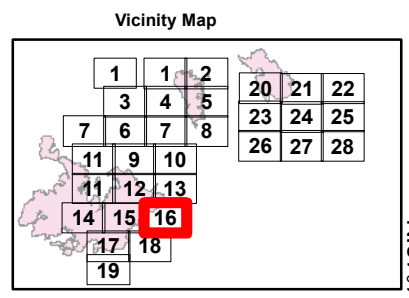


80 FT CONTOURS

















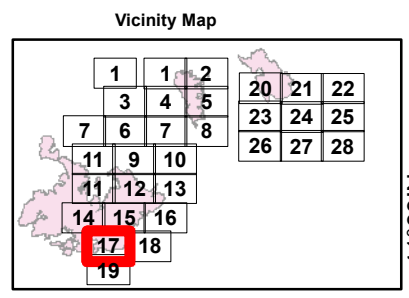


-  Fire Polygon
-  Completed Dozer Line
-  Completed Line
-  Hand Line
-  Drop Point
-  Raft Landing
-  Ownership Private
-  Ranger District Boundary
- Operational Maintenance Level**
-  Class 3, 4, 5 or Paved
-  2 - High Clearance
-  1 - (Closed)
-  Major Road

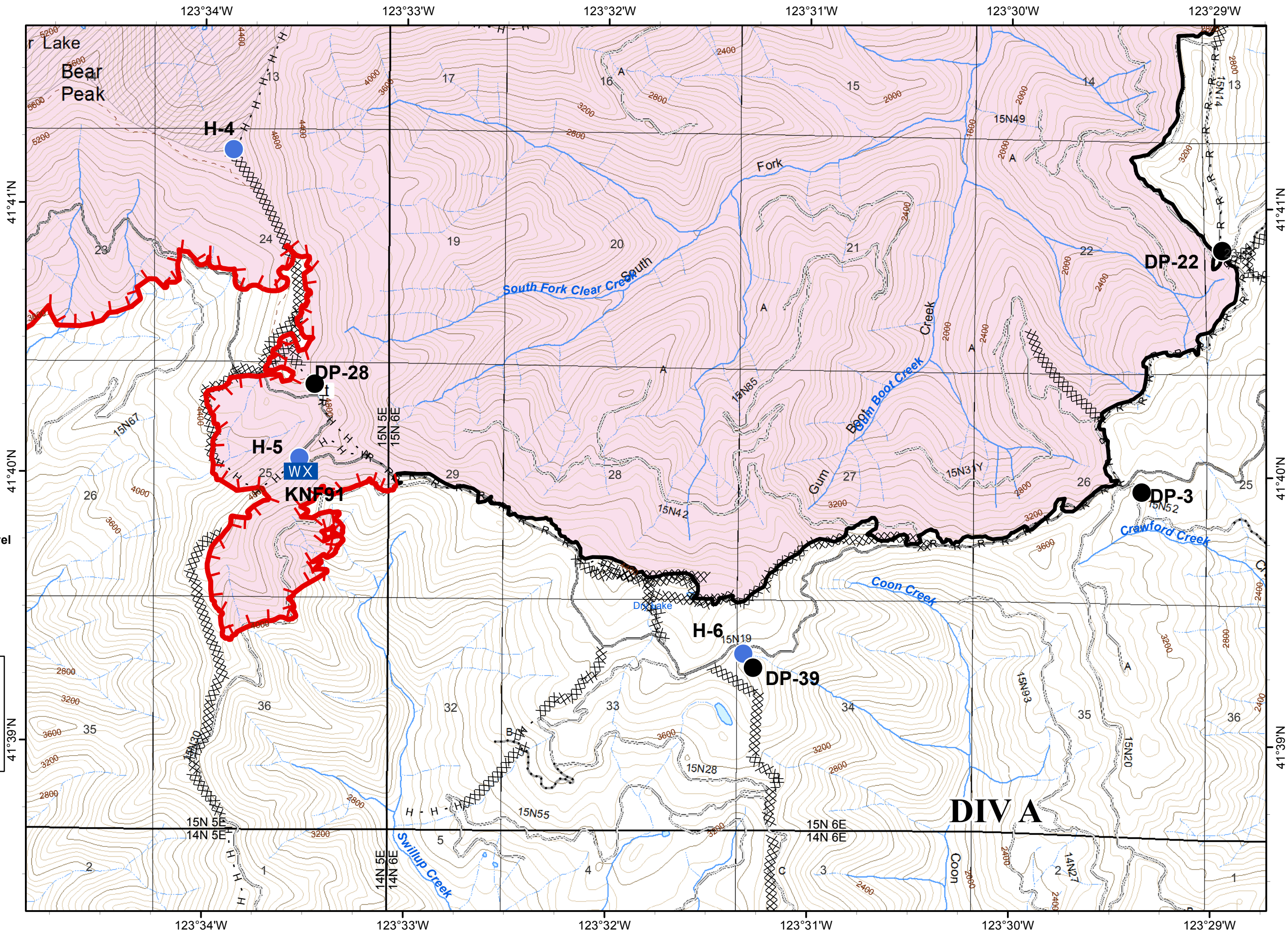
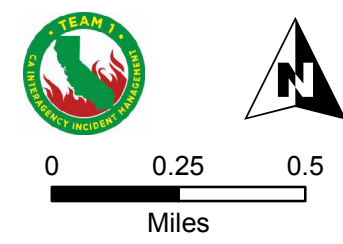




-  Fire Polygon
-  Uncontrolled Fire Edge
-  Completed Dozer Line
-  Completed Line
-  H - H - Hand Line
-  R - R - Road as Completed Line
-  Drop Point
-  Helispot
-  Mobile Weather Unit
-  Ranger District Boundary
-  Wilderness
- Operational Maintenance Level**
-  Class 3, 4, 5 or Paved
-  2 - High Clearance
-  1 - (Closed)














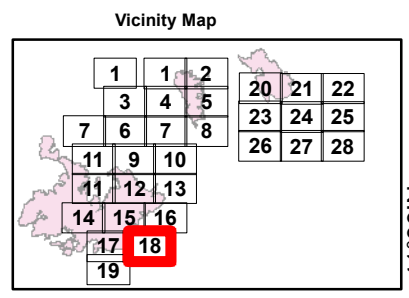
80 FT CONTOURS



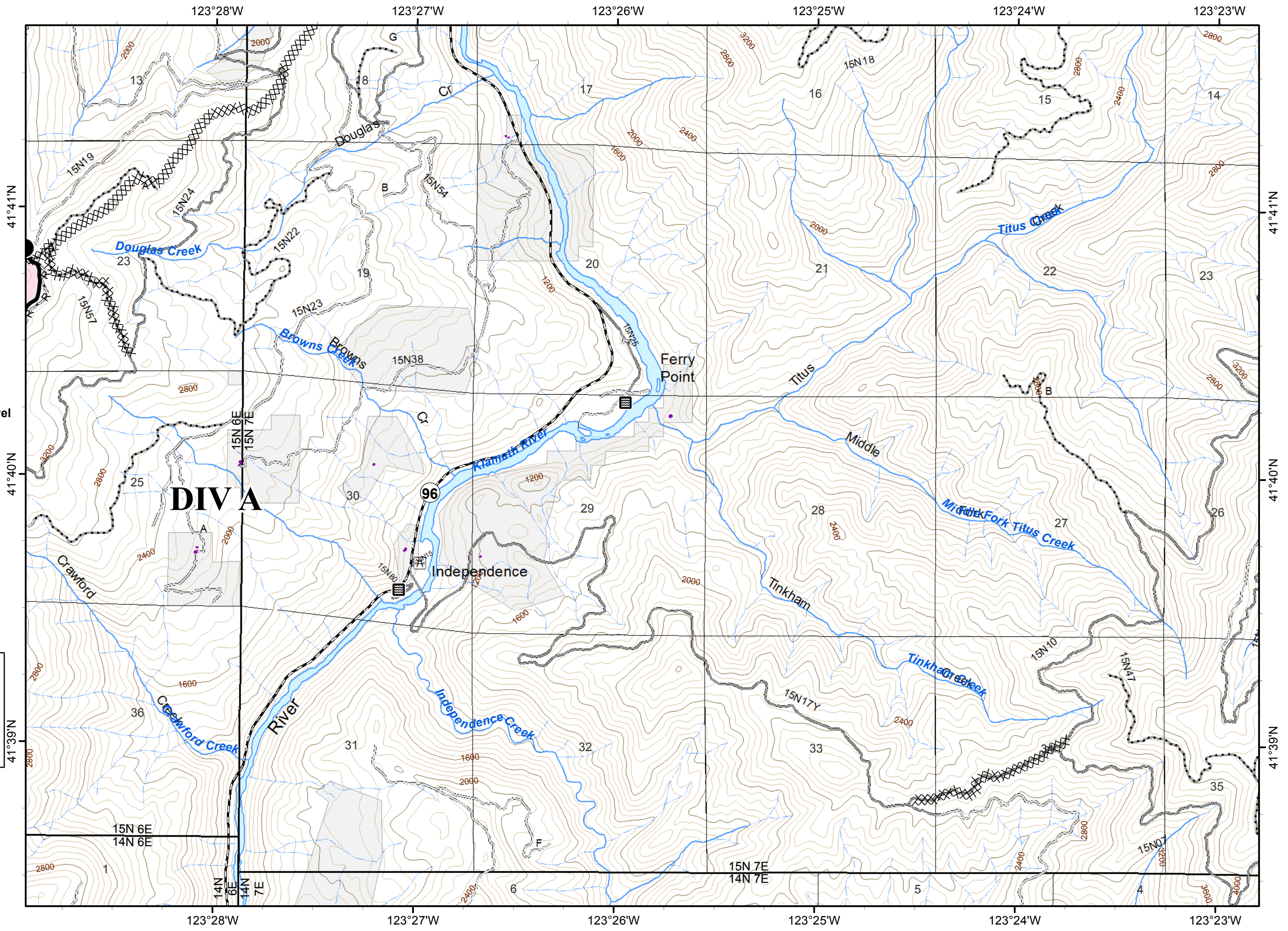
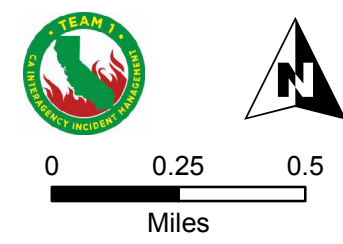
**DIVA**



-  Fire Polygon
-  Completed Dozer Line
-  Completed Line
-  R - R - Road as Completed Line
-  Drop Point
-  Ownership Private
-  Ranger District Boundary
- Operational Maintenance Level**
-  Class 3, 4, 5 or Paved
-  2 - High Clearance
-  1 - (Closed)
-  Major Road



80 FT CONTOURS





- XXXXXX Completed Dozer Line
- H - H - Hand Line
- Drop Point
- Ⓡ Repeater
- Ownership Private
- Ranger District Boundary
- Operational Maintenance Level**
- Class 3, 4, 5 or Paved
- 2 - High Clearance
- - - 1 - (Closed)
- Major Road

