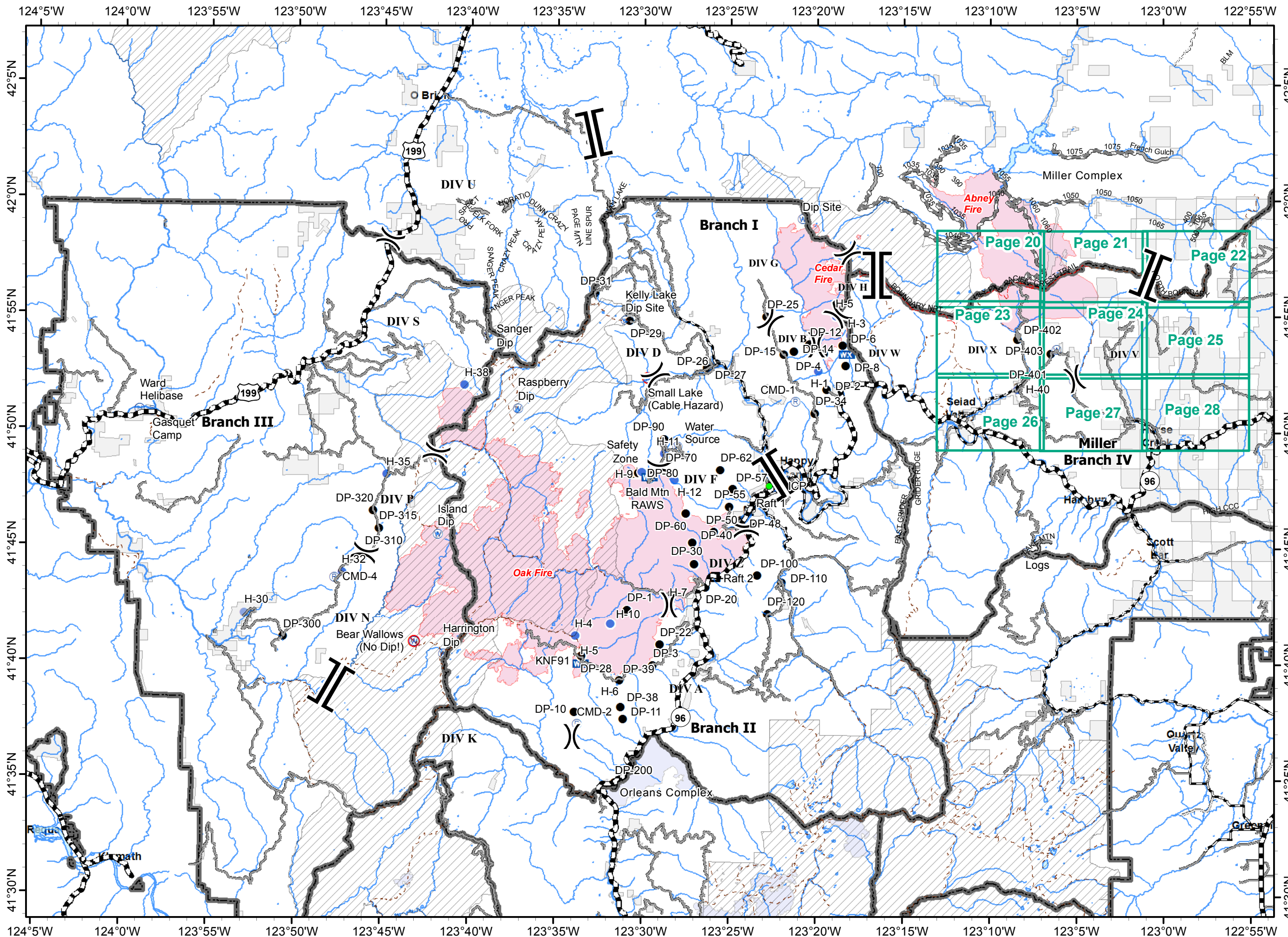
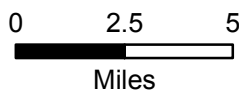


IAP MAP  
BRANCH IV

Oak Fire – 71,779 Acres  
Cedar Fire - 8,605 Acres  
As of 9/1/2017 2307 PDT

Legend

- Division
- Branch
- Camp
- Drop Point
- Helibase
- Helispot
- Incident Command Post
- Mobile Weather Unit
- Repeater
- Safety Zone
- Water Source
- Restricted Water Source
- Raft Landing
- Fire Polygon
- Ranger District Boundary
- Wilderness
- Ownership Private







Map page grid labels:

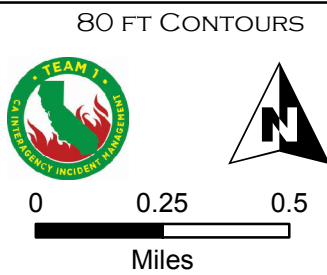
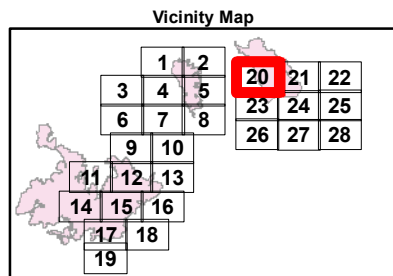
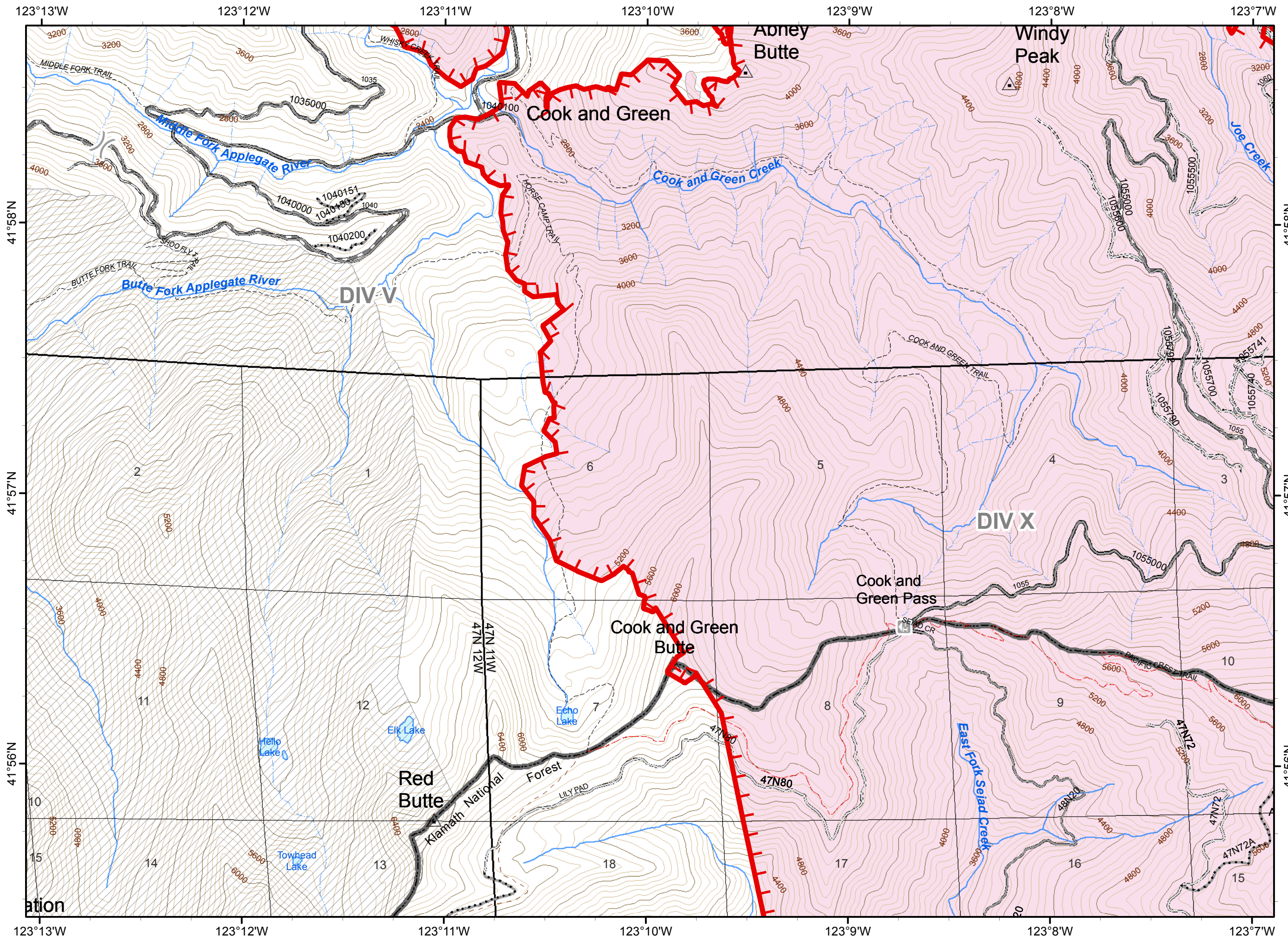
- Page 20
- Page 21
- Page 22
- Page 23
- Page 24
- Page 25
- Page 26
- Page 27
- Page 28

**ECLIPSE COMPLEX**  
**CA-KNF-006098**  
**SEPTEMBER 4, 2017**  
**IAP MAP**  
**BRANCH IV**

Oak Fire – 71,779 Acres  
 Cedar Fire - 8,605 Acres  
 As of 9/1/2017 2307 PDT

**Page 20**







-  Division
-  Branch
-  Uncontrolled Fire Edge
-  Fire Polygon
-  Ownership Private
-  Wilderness
-  Ranger District Boundary

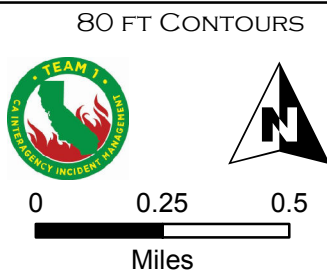
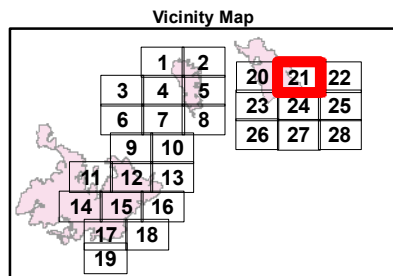
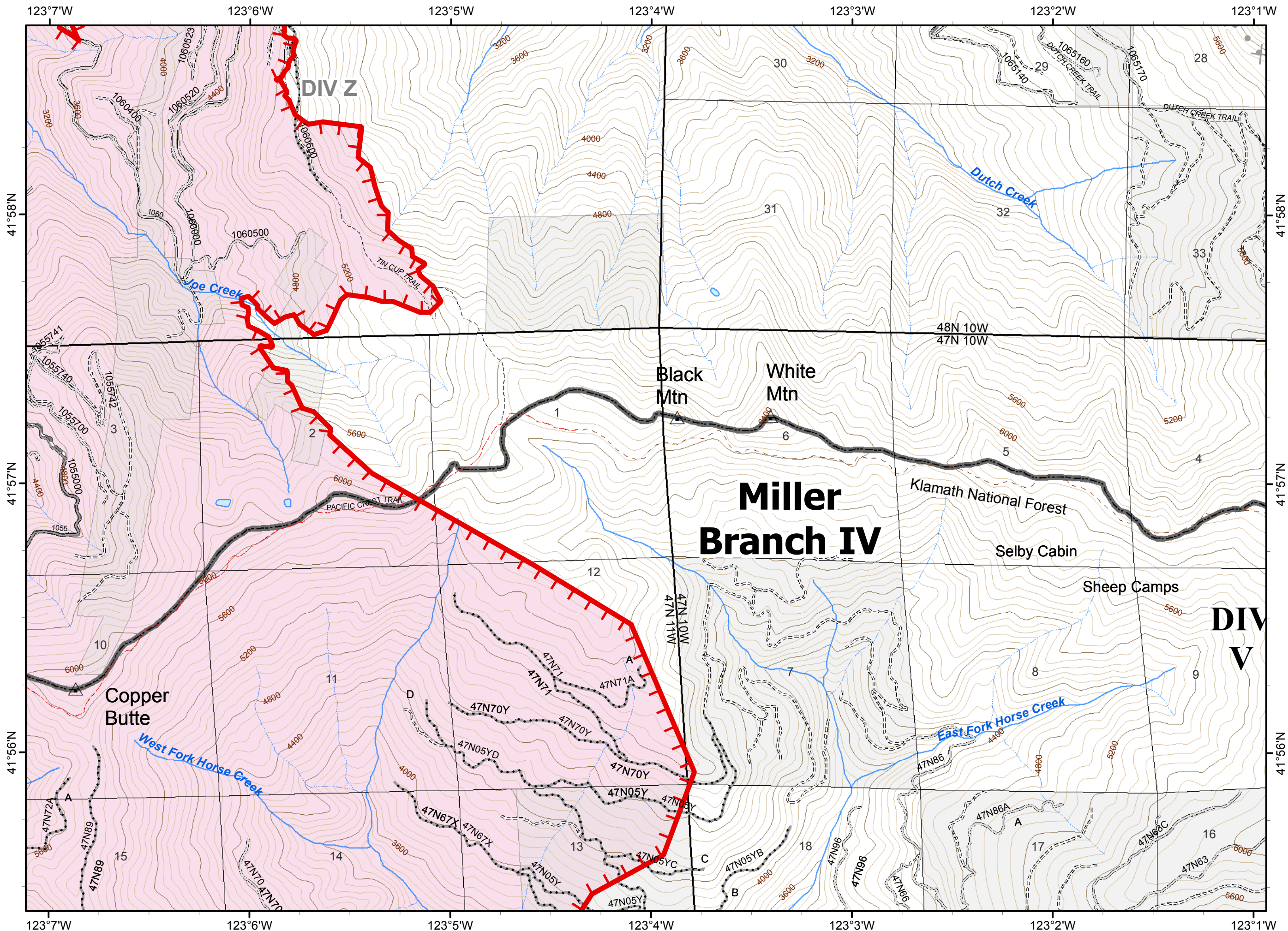


**ECLIPSE COMPLEX**  
**CA-KNF-006098**  
**SEPTEMBER 4, 2017**  
**IAP MAP**  
**BRANCH IV**

Oak Fire - 71,779 Acres  
 Cedar Fire - 8,605 Acres  
 As of 9/1/2017 2307 PDT

**Page 21**





-  Division
-  Branch
-  Uncontrolled Fire Edge
-  Fire Polygon
-  Ownership Private
-  Ranger District Boundary

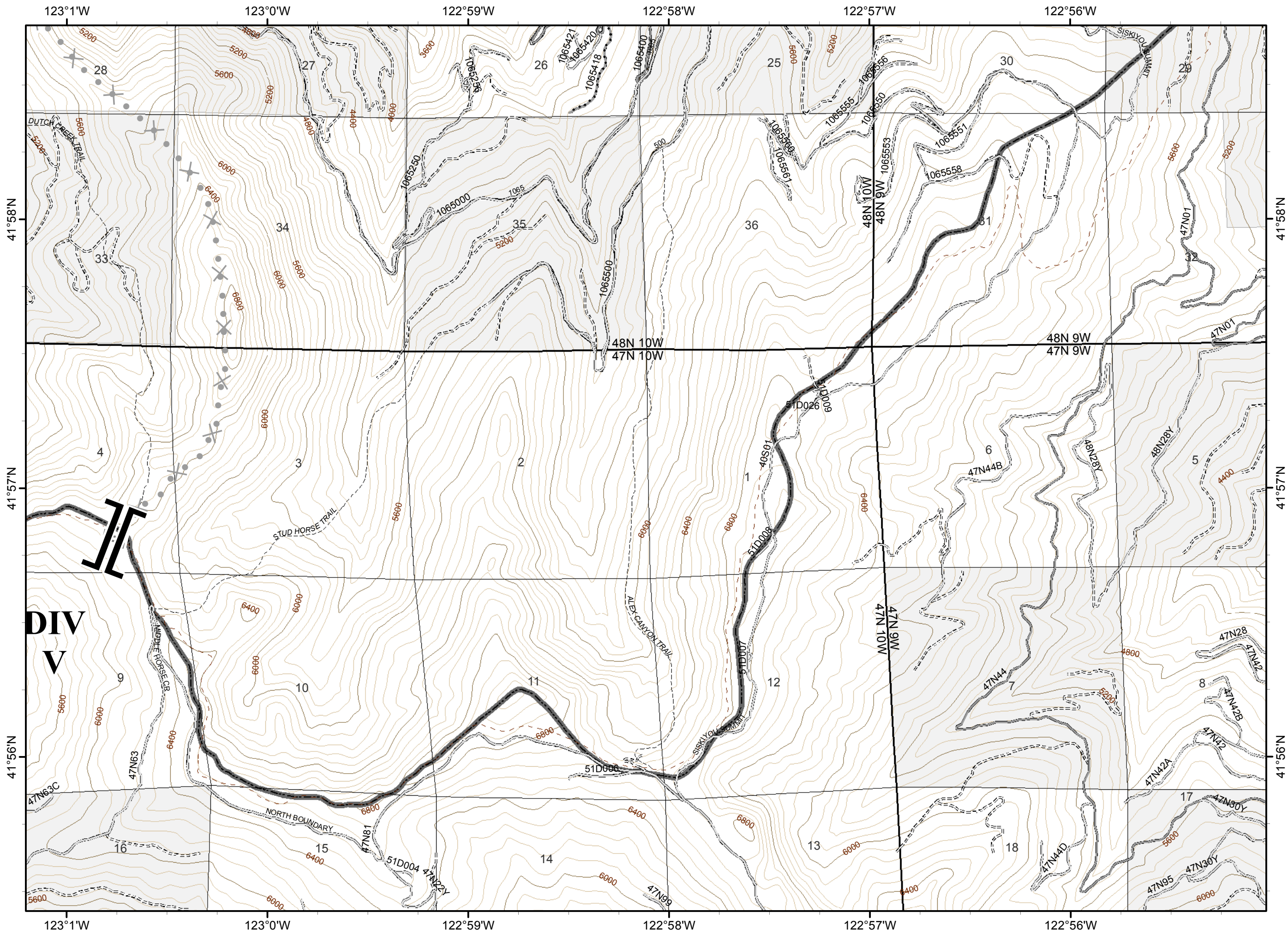


**ECLIPSE COMPLEX**  
**CA-KNF-006098**  
**SEPTEMBER 4, 2017**  
**IAP MAP**  
**BRANCH IV**

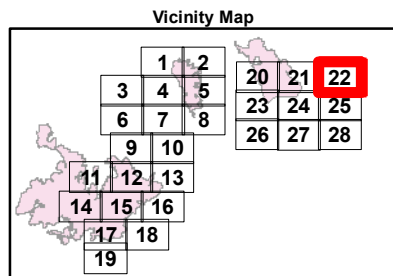
Oak Fire - 71,779 Acres  
 Cedar Fire - 8,605 Acres  
 As of 9/1/2017 2307 PDT

**Page 22**

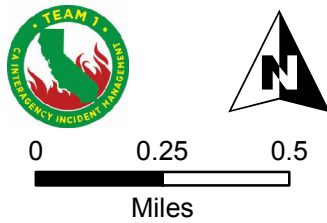
-  Division
-  Branch
-  Ownership Private
-  Ranger District Boundary



**DIV V**












80 FT CONTOURS

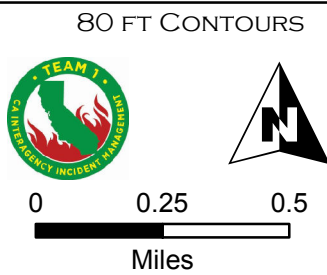
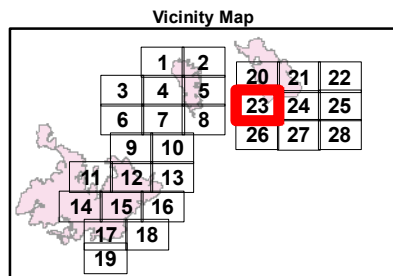
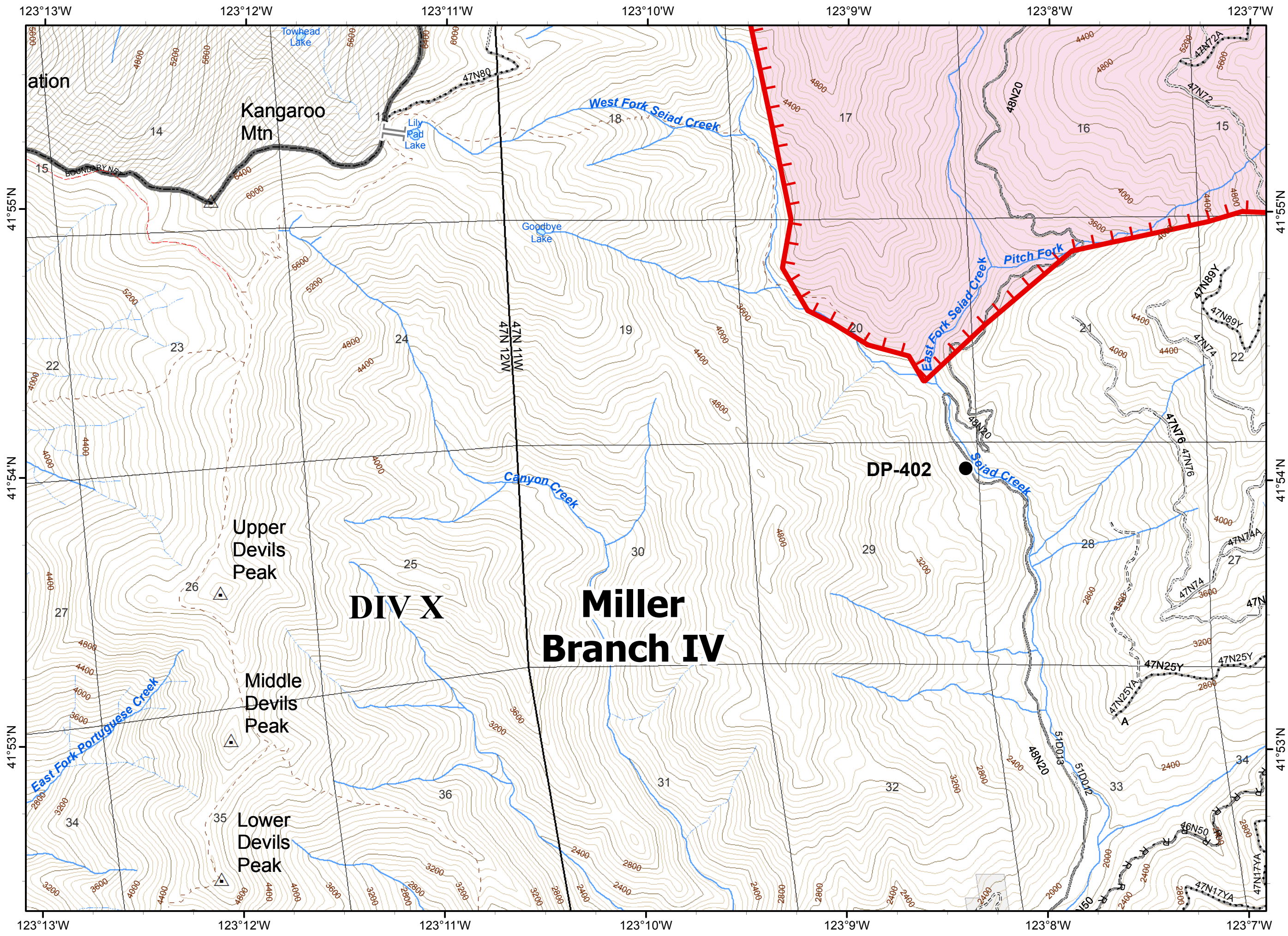


**ECLIPSE COMPLEX**  
**CA-KNF-006098**  
**SEPTEMBER 4, 2017**  
**IAP MAP**  
**BRANCH IV**

Oak Fire – 71,779 Acres  
 Cedar Fire - 8,605 Acres  
 As of 9/1/2017 2307 PDT

**Page 23**











-  Division
-  Branch
-  Uncontrolled Fire Edge
-  R - R Road as Completed Line
-  Drop Point
-  Fire Polygon
-  Ownership Private
-  Wilderness
-  Ranger District Boundary

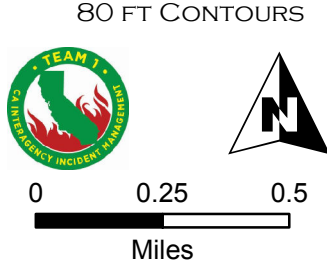
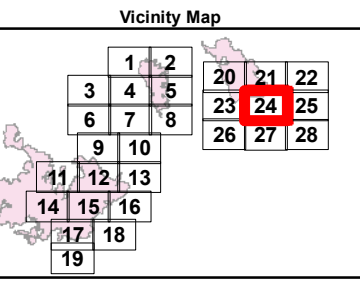
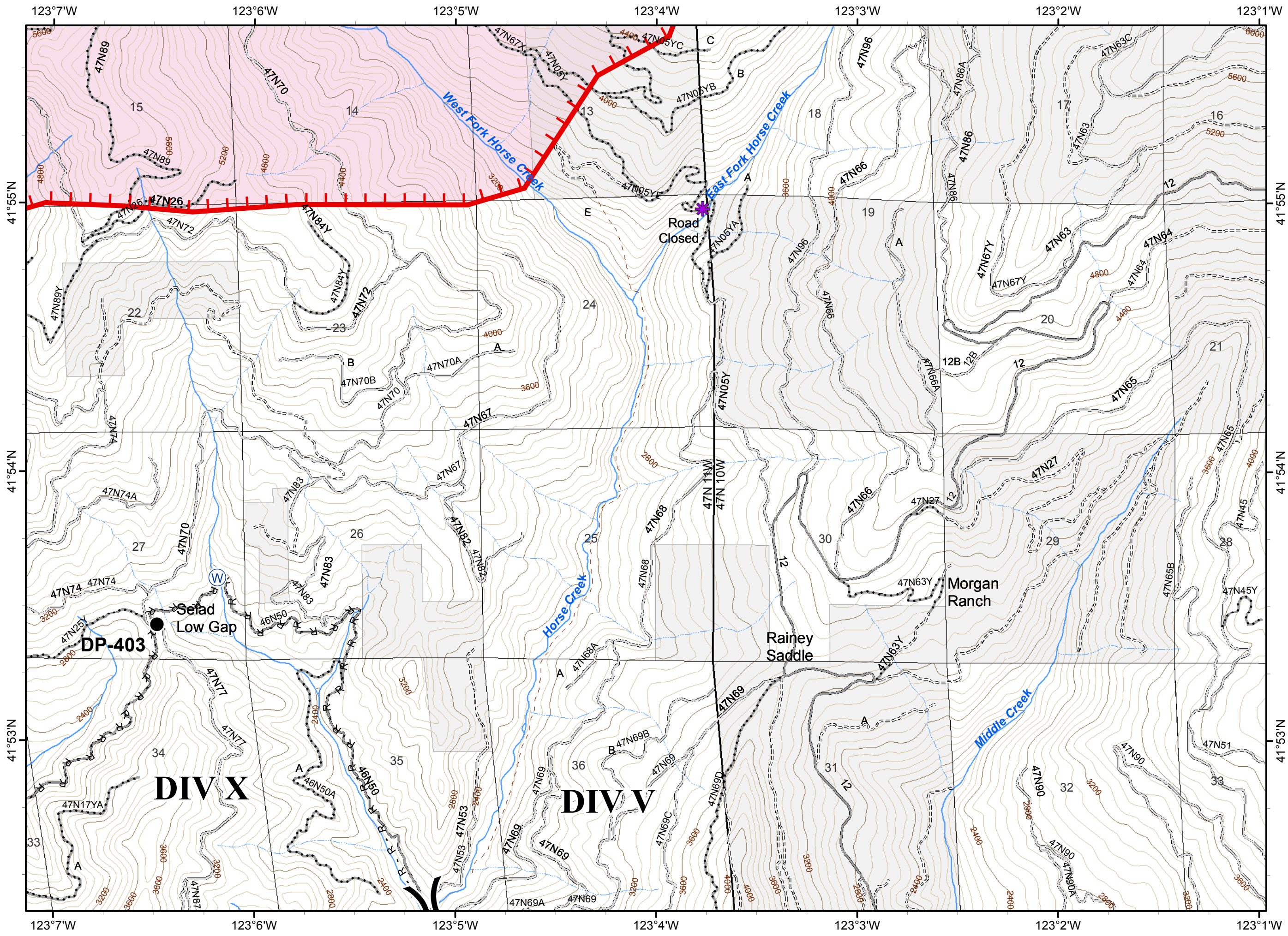


**ECLIPSE COMPLEX**  
**CA-KNF-006098**  
**SEPTEMBER 4, 2017**  
**IAP MAP**  
**BRANCH IV**

Oak Fire - 71,779 Acres  
 Cedar Fire - 8,605 Acres  
 As of 9/1/2017 2307 PDT

**Page 24**





-  Division
-  Branch
-  Uncontrolled Fire Edge
-  R - R Road as Completed Line
-  Drop Point
-  Water Source
-  Fire Polygon
-  Ownership Private
-  Ranger District Boundary
-  RoadWashout

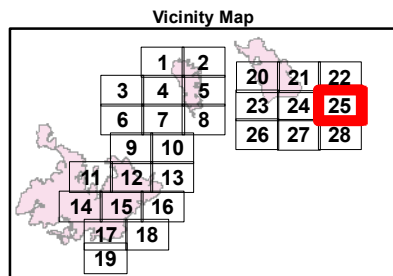
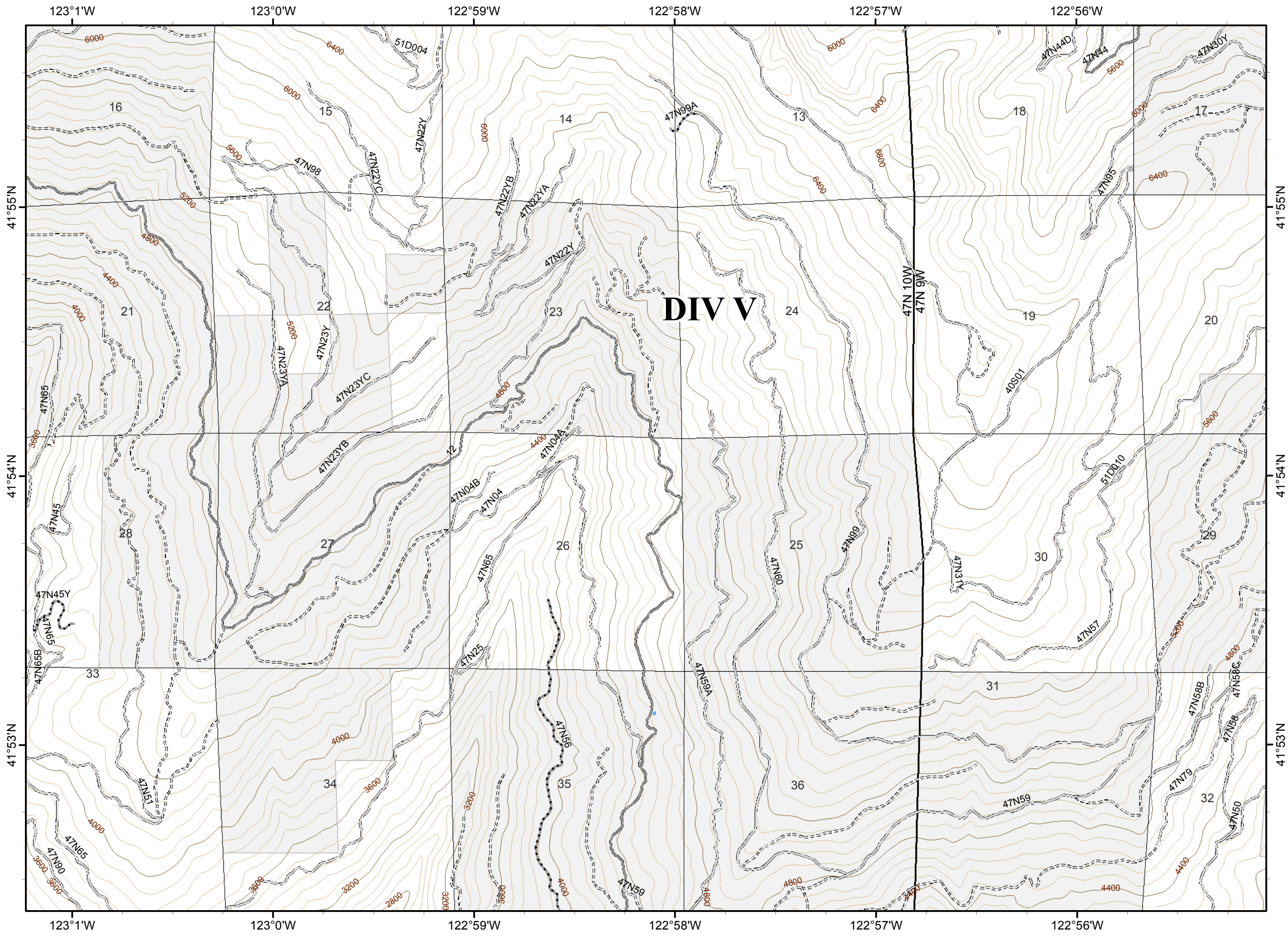


**ECLIPSE COMPLEX**  
**CA-KNF-006098**  
**SEPTEMBER 4, 2017**  
**IAP MAP**  
**BRANCH IV**

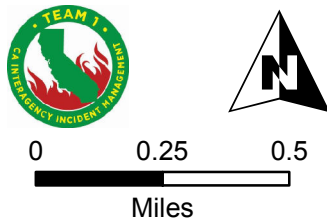
Oak Fire – 71,779 Acres  
 Cedar Fire - 8,605 Acres  
 As of 9/1/2017 2307 PDT

**Page 25**

-  Division
-  Branch
-  Ownership Private
-  Ranger District Boundary






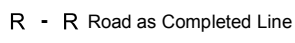





80 FT CONTOURS

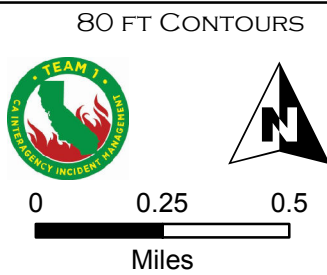
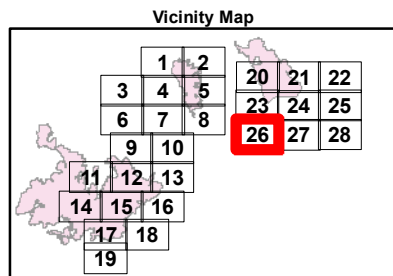
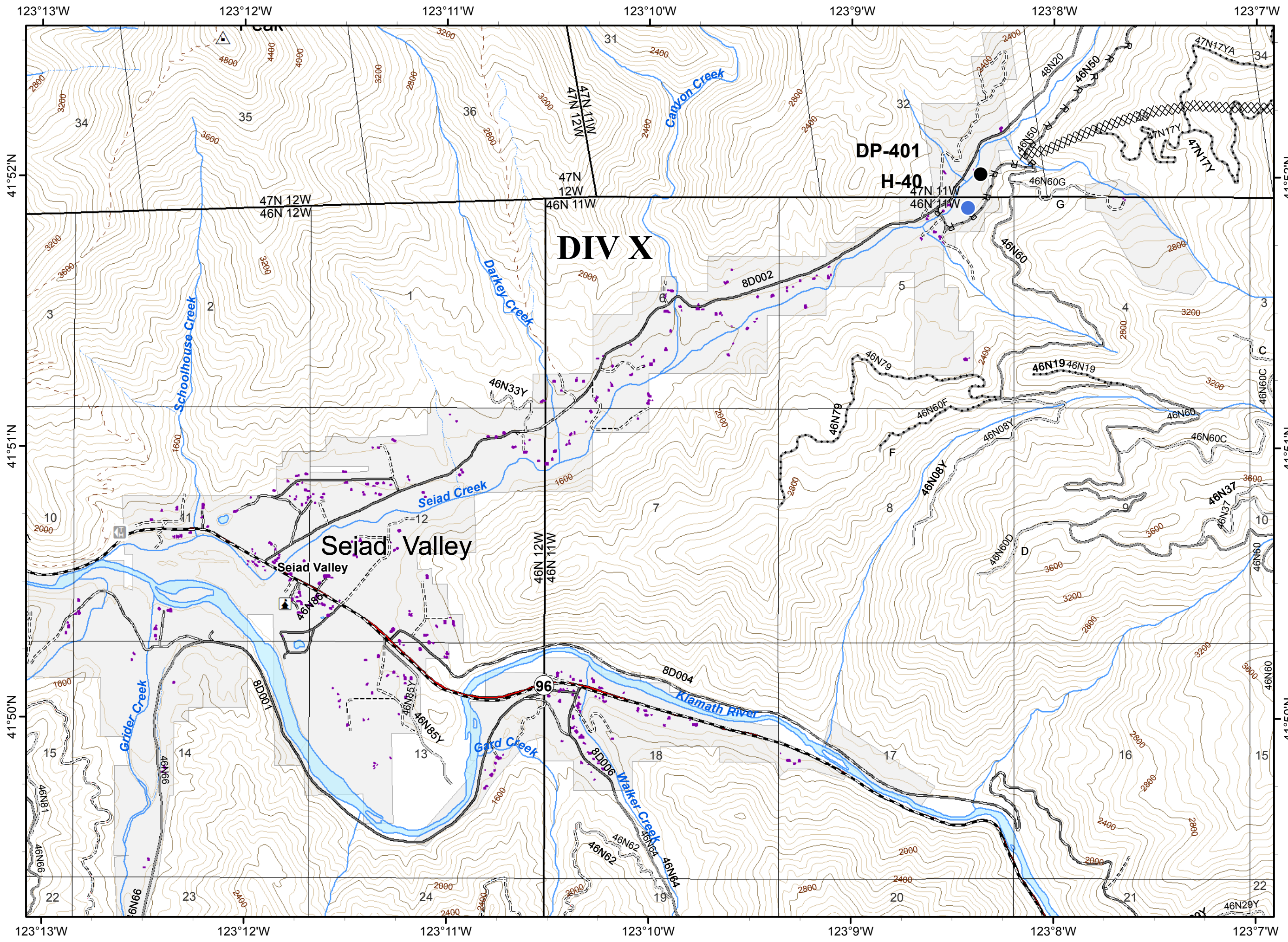


**ECLIPSE COMPLEX**  
**CA-KNF-006098**  
**SEPTEMBER 4, 2017**  
**IAP MAP**  
**BRANCH IV**

Oak Fire - 71,779 Acres  
 Cedar Fire - 8,605 Acres  
 As of 9/1/2017 2307 PDT

**Page 26**

-  Division
-  Branch
-  Completed Dozer Line
-  R - R Road as Completed Line
-  Drop Point
-  Helispot
-  Ownership Private
-  Structure
-  Ranger District Boundary




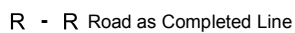


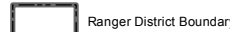


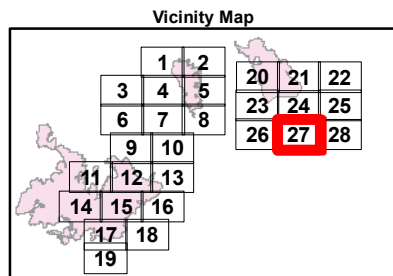
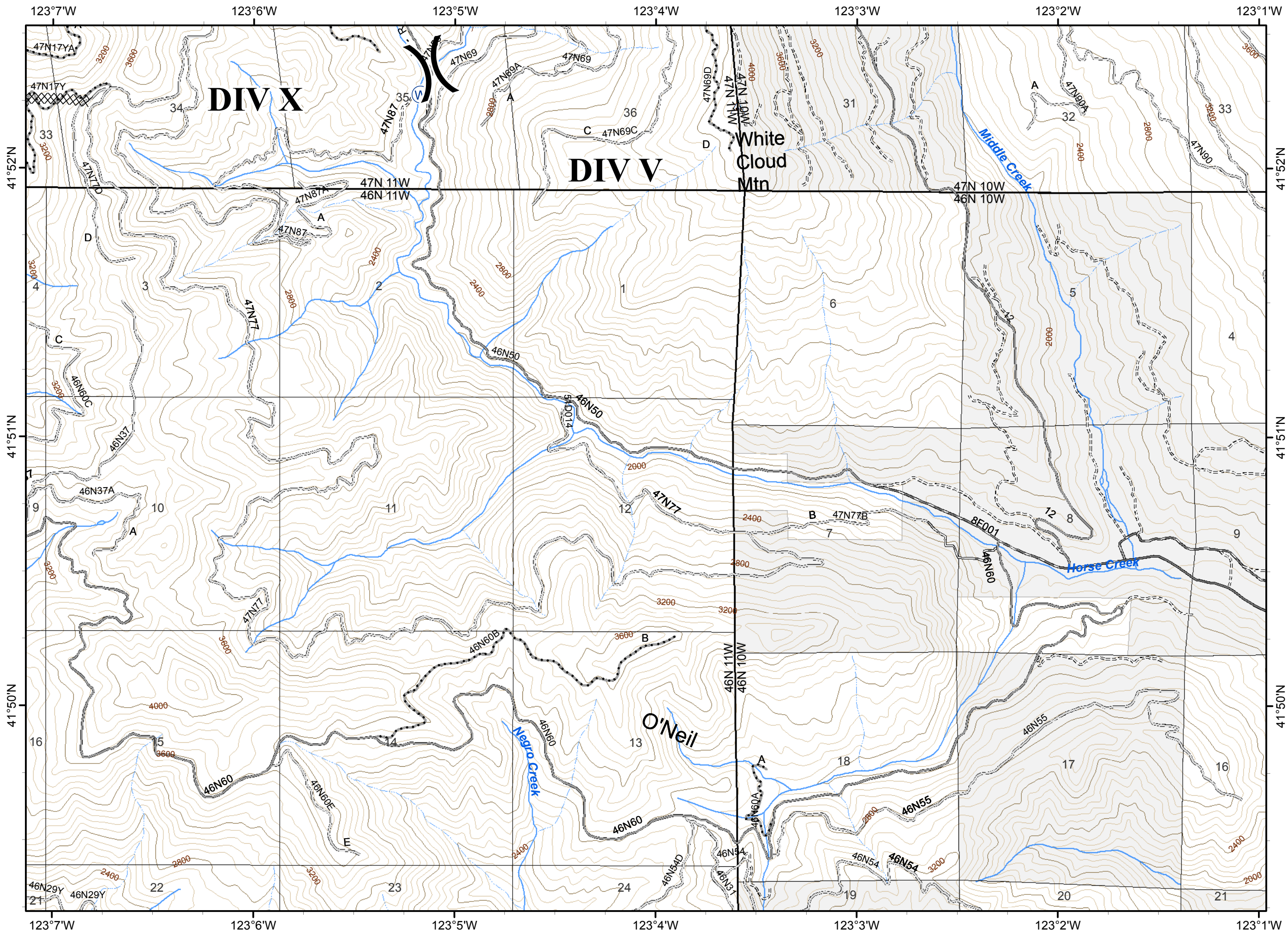


**ECLIPSE COMPLEX**  
**CA-KNF-006098**  
**SEPTEMBER 4, 2017**  
**IAP MAP**  
**BRANCH IV**

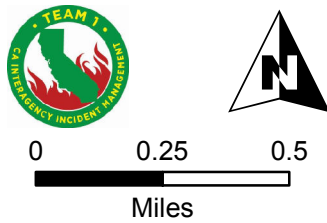
Oak Fire – 71,779 Acres  
 Cedar Fire - 8,605 Acres  
 As of 9/1/2017 2307 PDT

**Page 27**

-  Division
-  Branch
-  Completed Dozer Line
-  R - R Road as Completed Line
-  Water Source
-  Ownership Private
-  Ranger District Boundary







80 FT CONTOURS

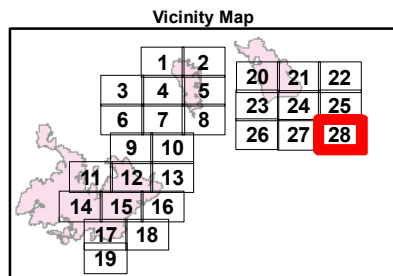
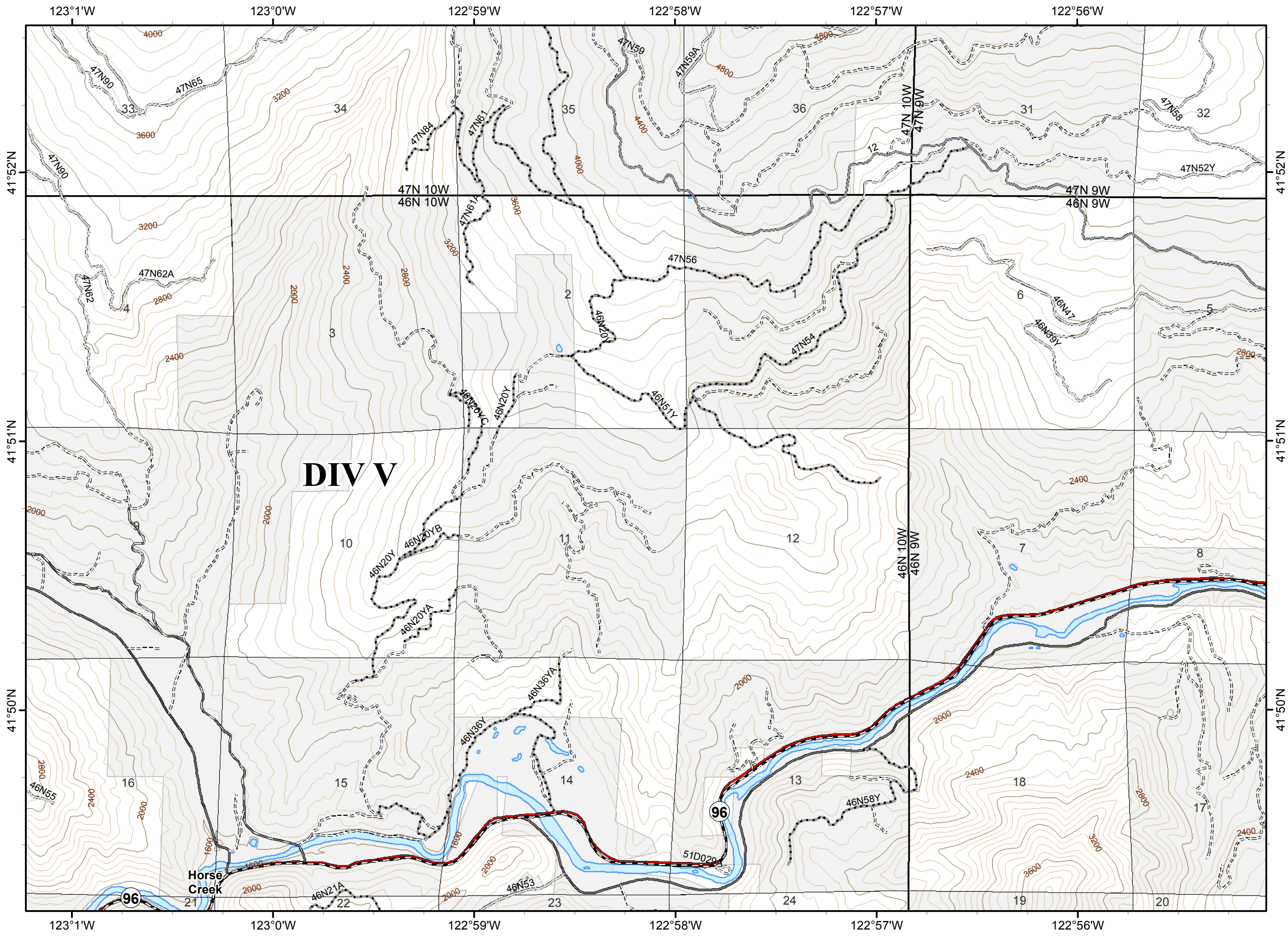


**ECLIPSE COMPLEX**  
**CA-KNF-006098**  
**SEPTEMBER 4, 2017**  
**IAP MAP**  
**BRANCH IV**

Oak Fire – 71,779 Acres  
 Cedar Fire - 8,605 Acres  
 As of 9/1/2017 2307 PDT

**Page 28**

-  Division
-  Branch
-  Ownership Private
-  Ranger District Boundary



80 FT CONTOURS

