
















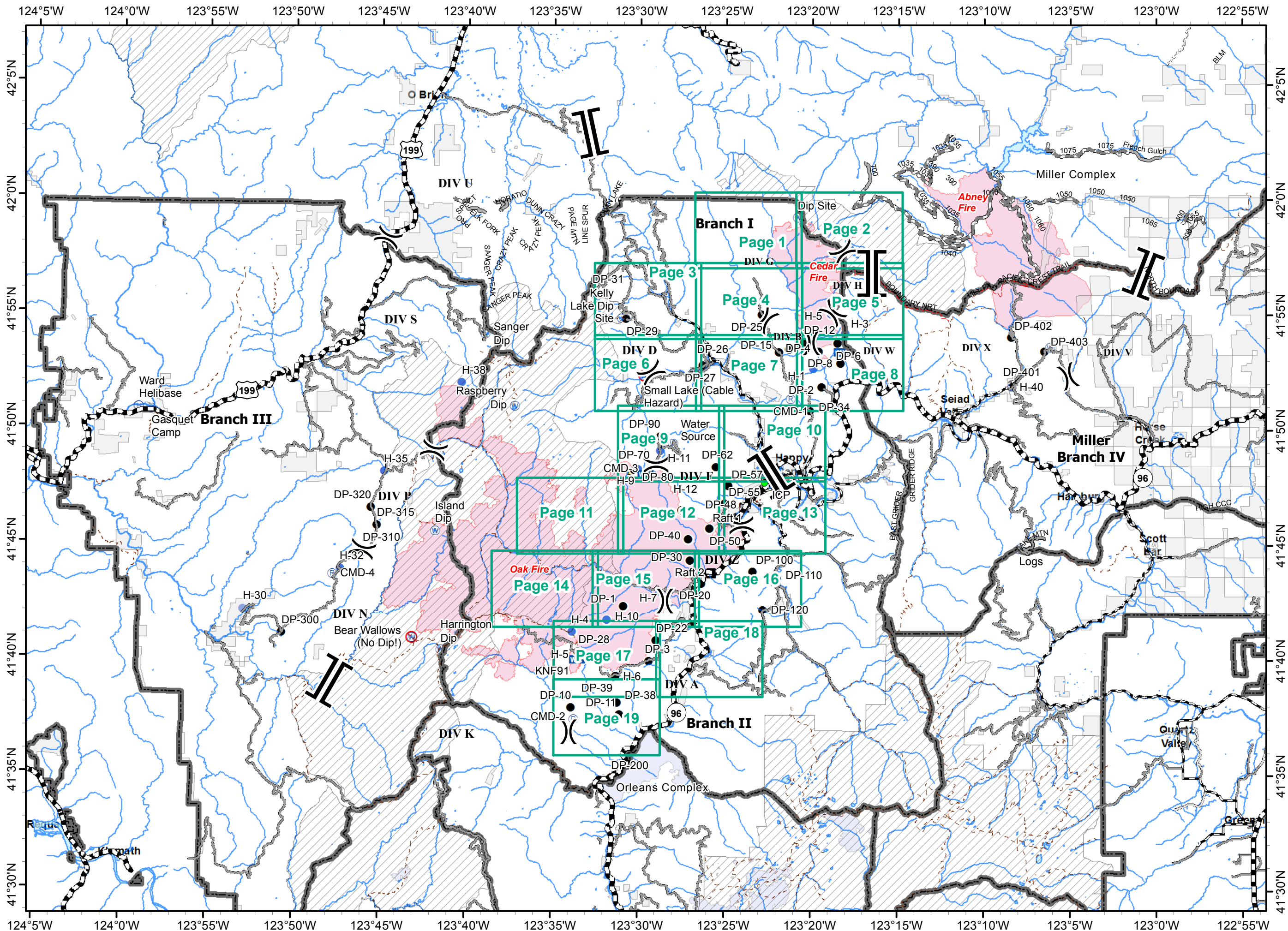
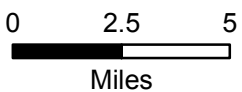


IAP MAP
BRANCH I & II

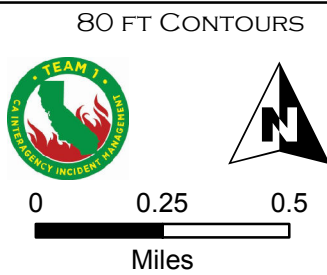
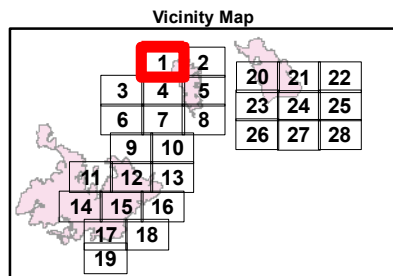
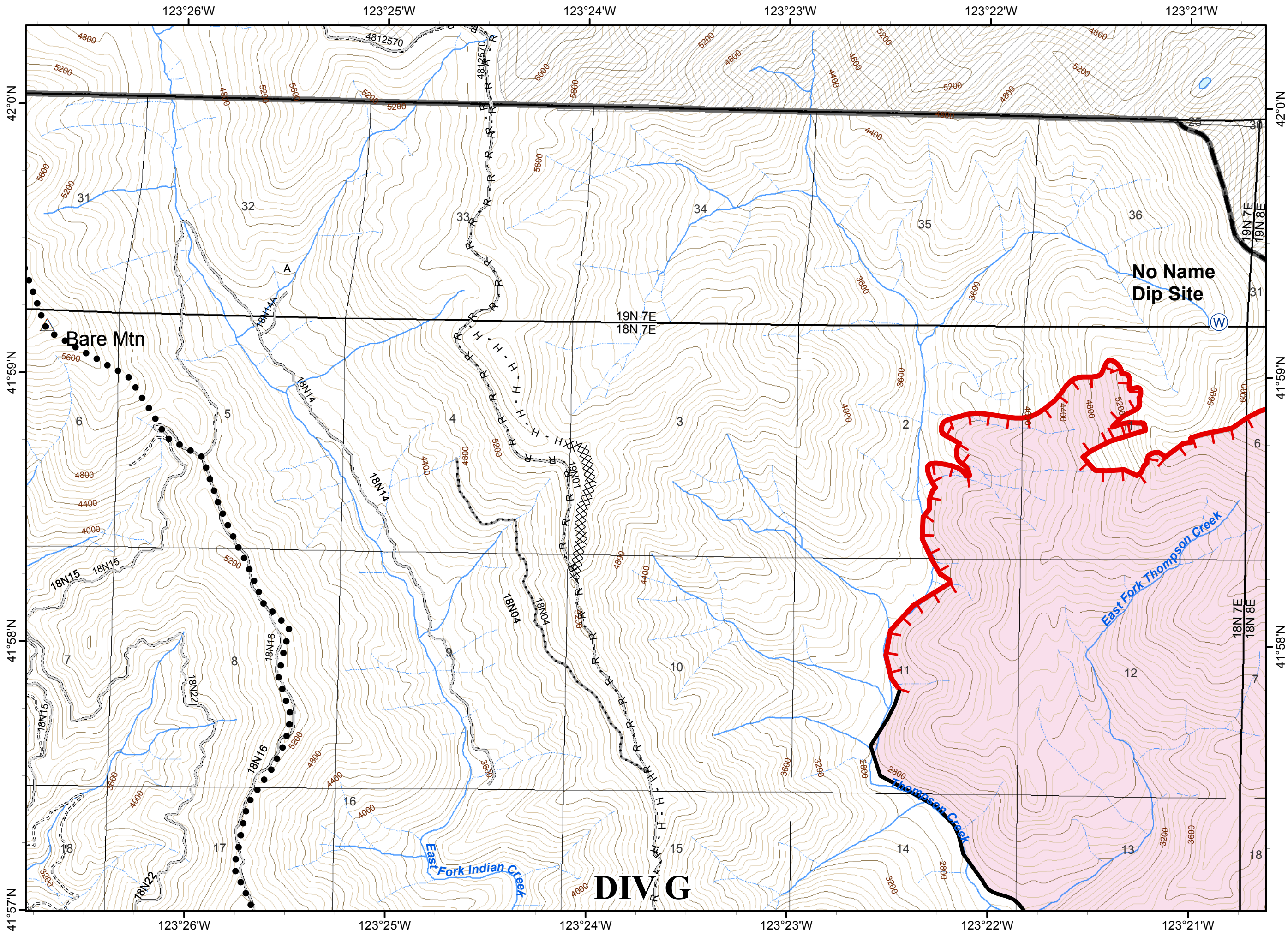
Oak Fire – 71,779 Acres
 Cedar Fire - 8,605 Acres
 As of 9/1/2017 2307 PDT

Legend










-  Division
-  Branch
-  Camp
-  Drop Point
-  Helibase
-  Helispot
-  Incident Command Post
-  Mobile Weather Unit
-  Repeater
-  Safety Zone
-  Water Source
-  Restricted Water Source
-  Raft Landing
-  Fire Polygon
-  Ranger District Boundary
-  Wilderness
-  Ownership Private

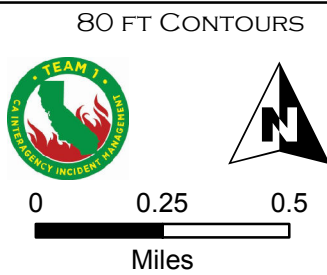
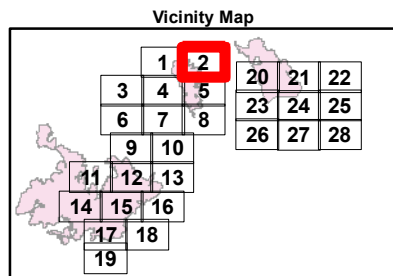
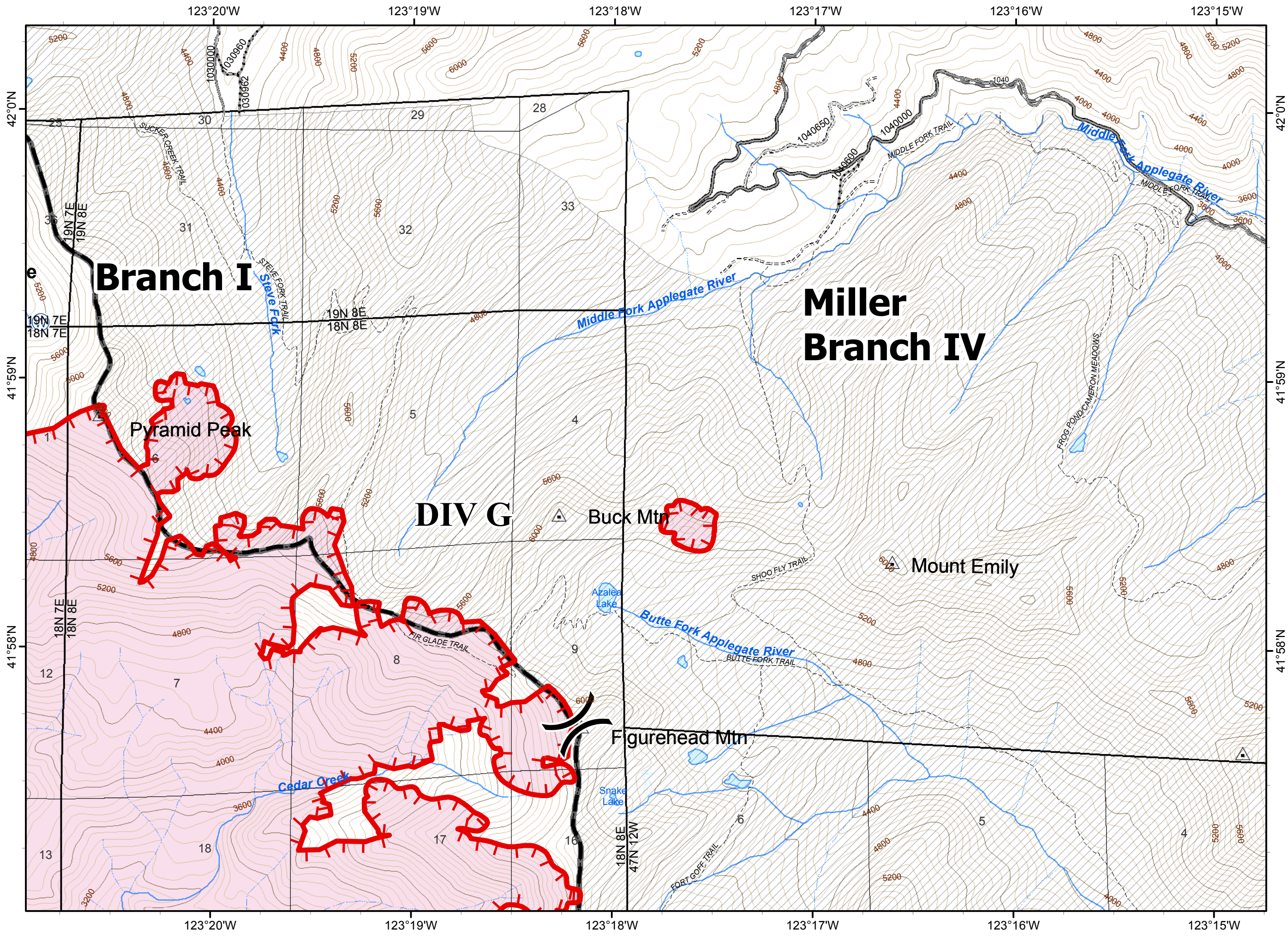







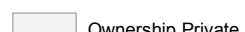


- () Division
- || Branch
- Uncontrolled Fire Edge
- Completed Dozer Line
- Completed Line
- H - H Hand Line
- R - R Road as Completed Line
- Planned Fire Line
- Planned Secondary Line
- Water Source
- Fire Polygon
- Wilderness
- Ranger District Boundary

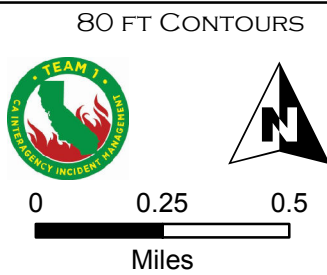
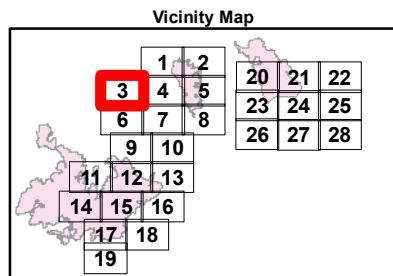
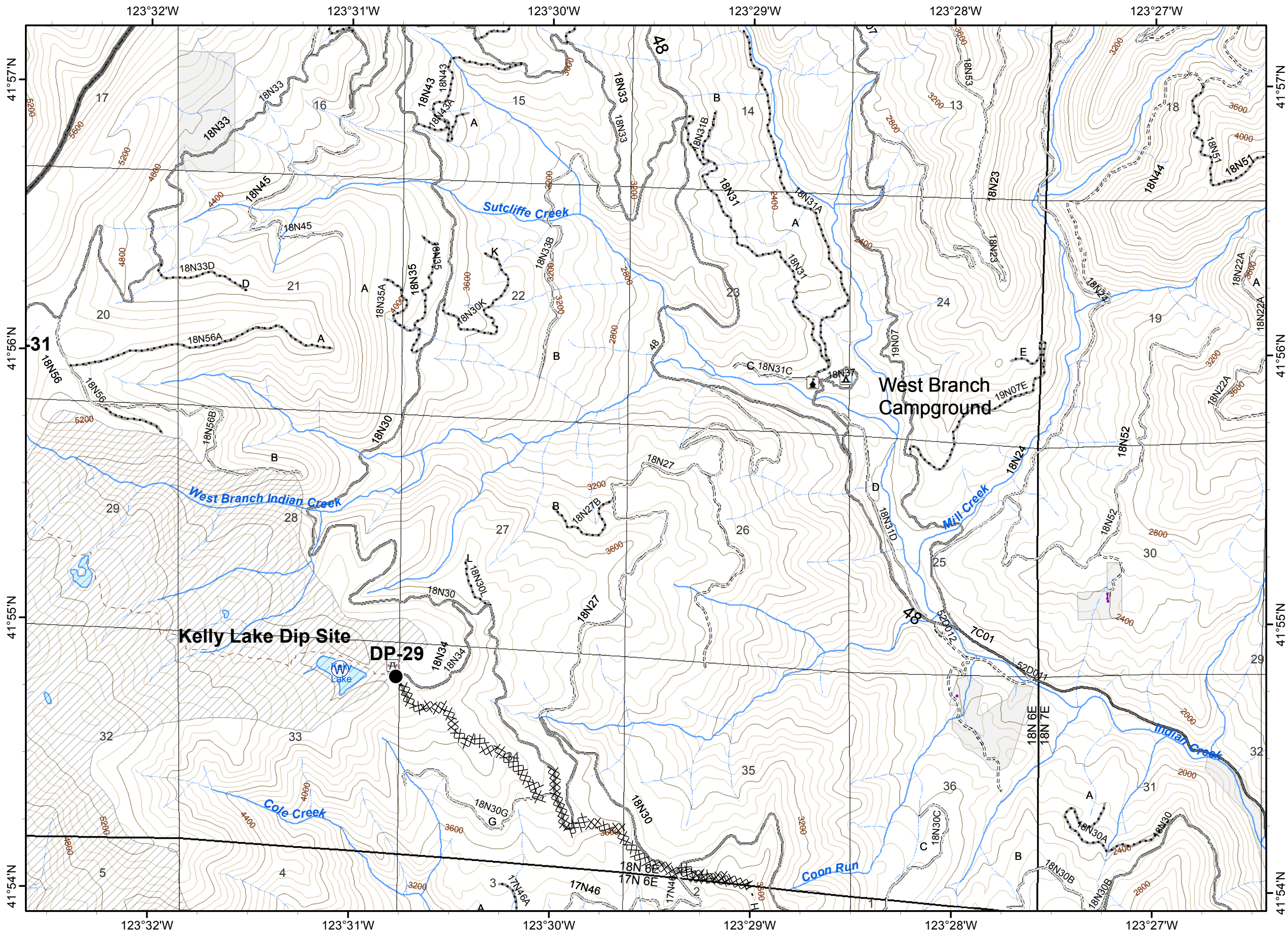


DIV G

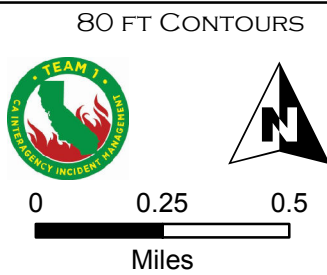
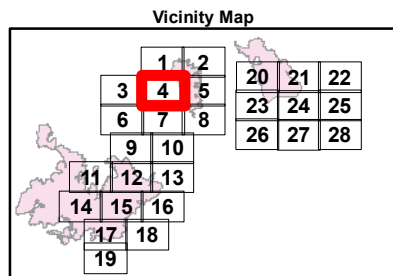
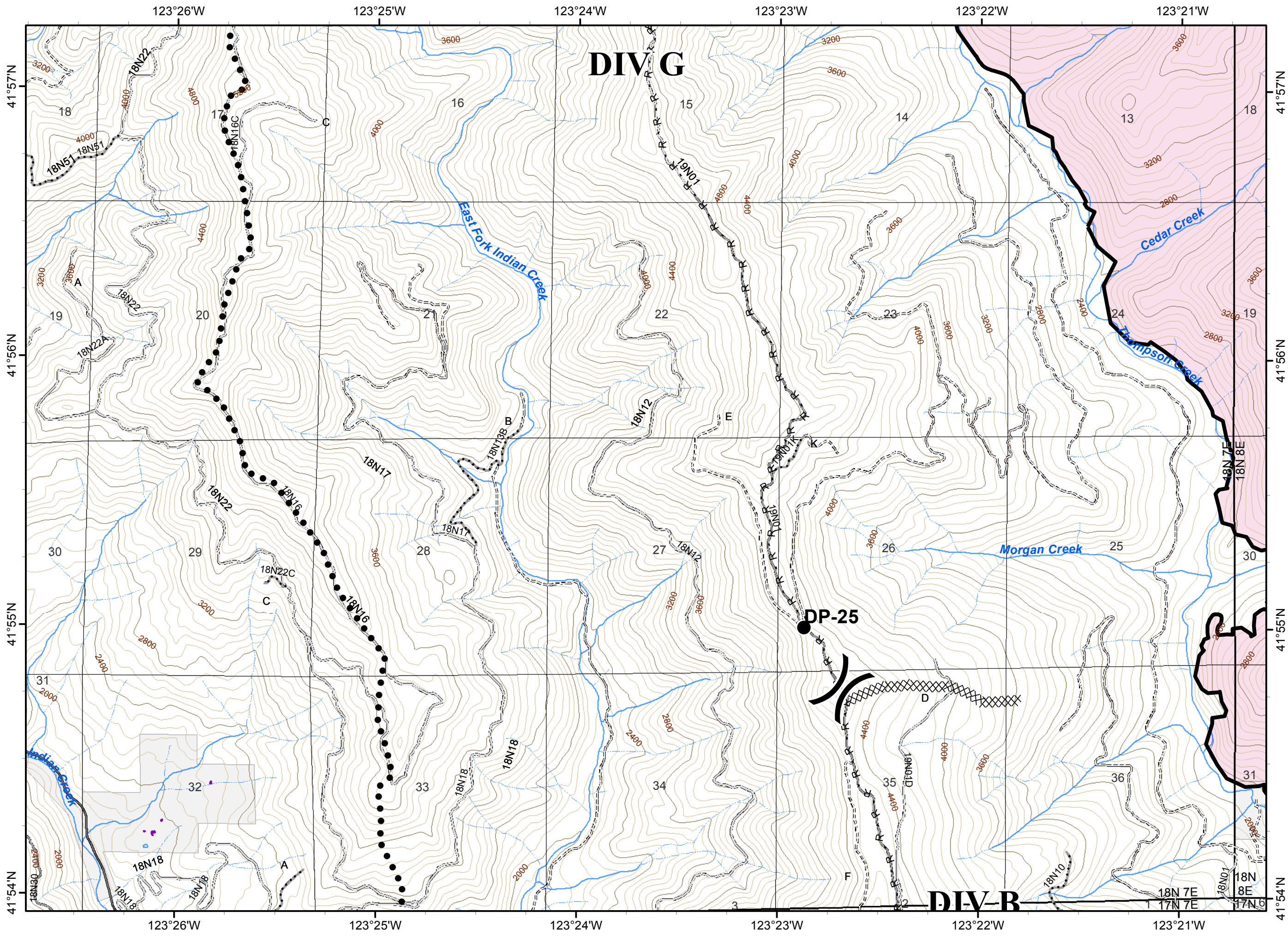
-  Division
-  Branch
-  Uncontrolled Fire Edge
-  Planned Fire Line
-  Water Source
-  Fire Polygon
-  Ownership Private
-  Wilderness
-  Ranger District Boundary














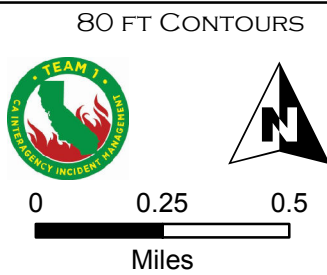
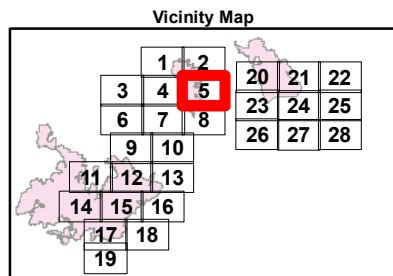
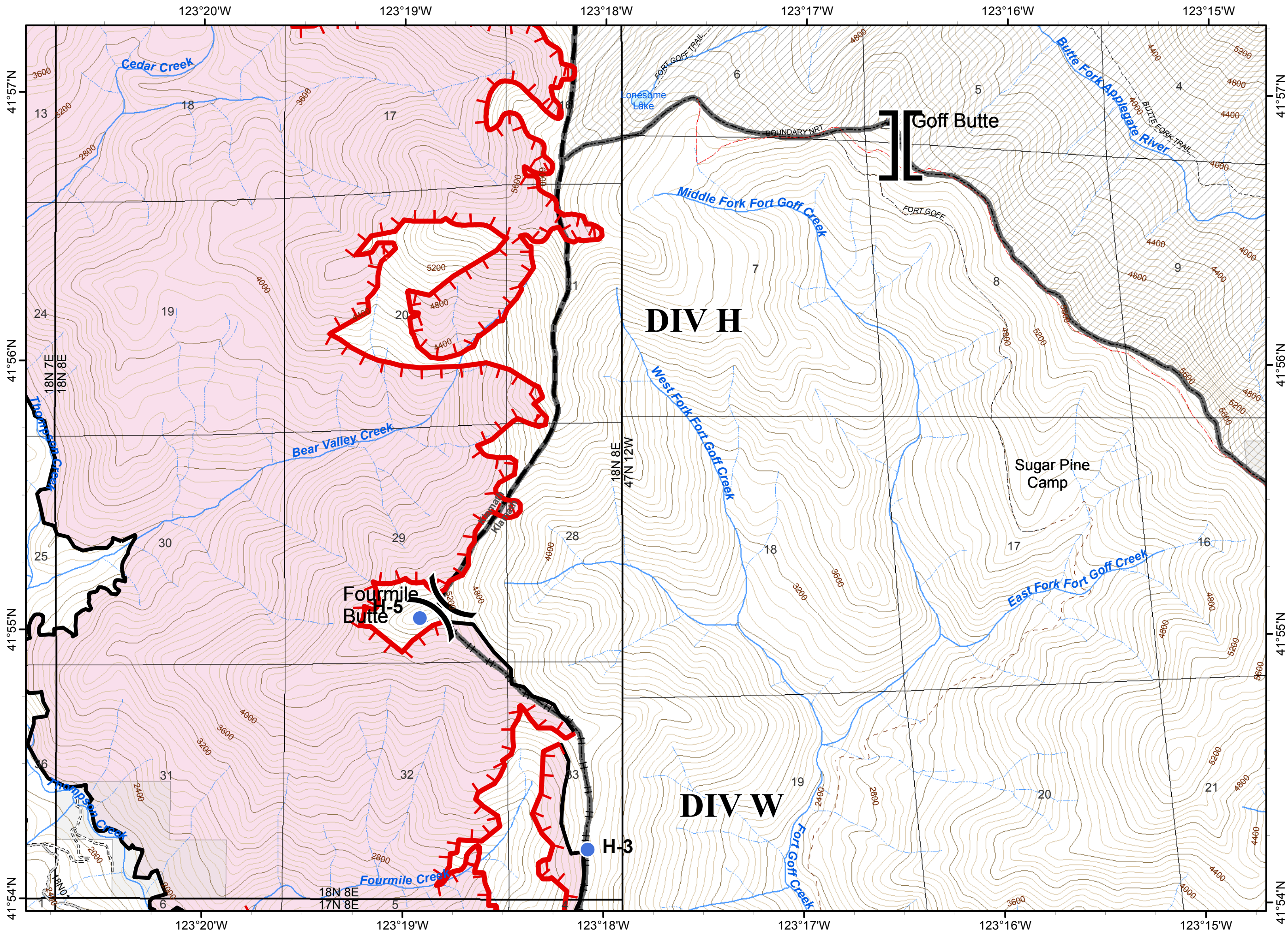
-  Division
-  Branch
-  Completed Dozer Line
-  Hand Line
-  Drop Point
-  Water Source
-  Ownership Private
-  Wilderness
-  Structure
-  Ranger District Boundary





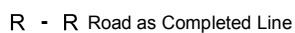
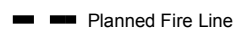
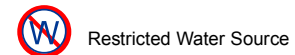
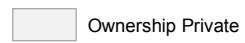


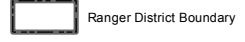


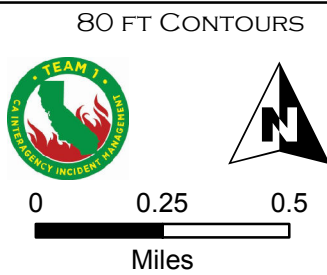
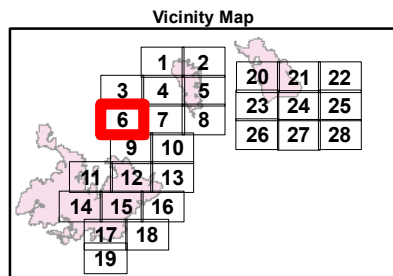
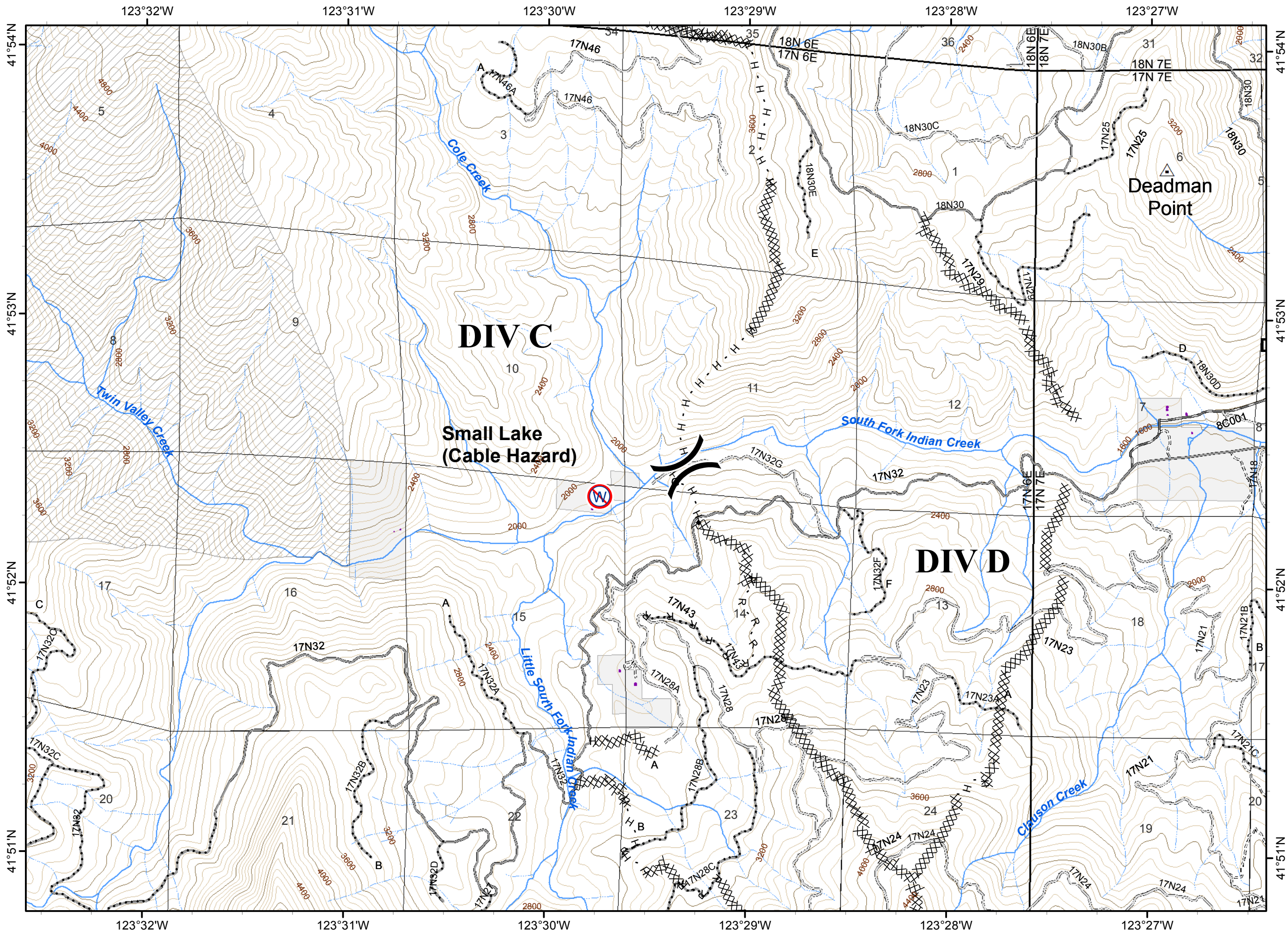
- () Division
- || Branch
- XXXXX Completed Dozer Line
- Completed Line
- H - H Hand Line
- R - R Road as Completed Line
- Planned Secondary Line
- Drop Point
- Fire Polygon
- Ownership Private
- Structure
- Ranger District Boundary



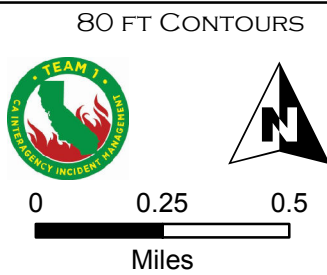
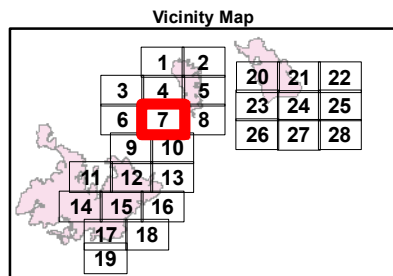
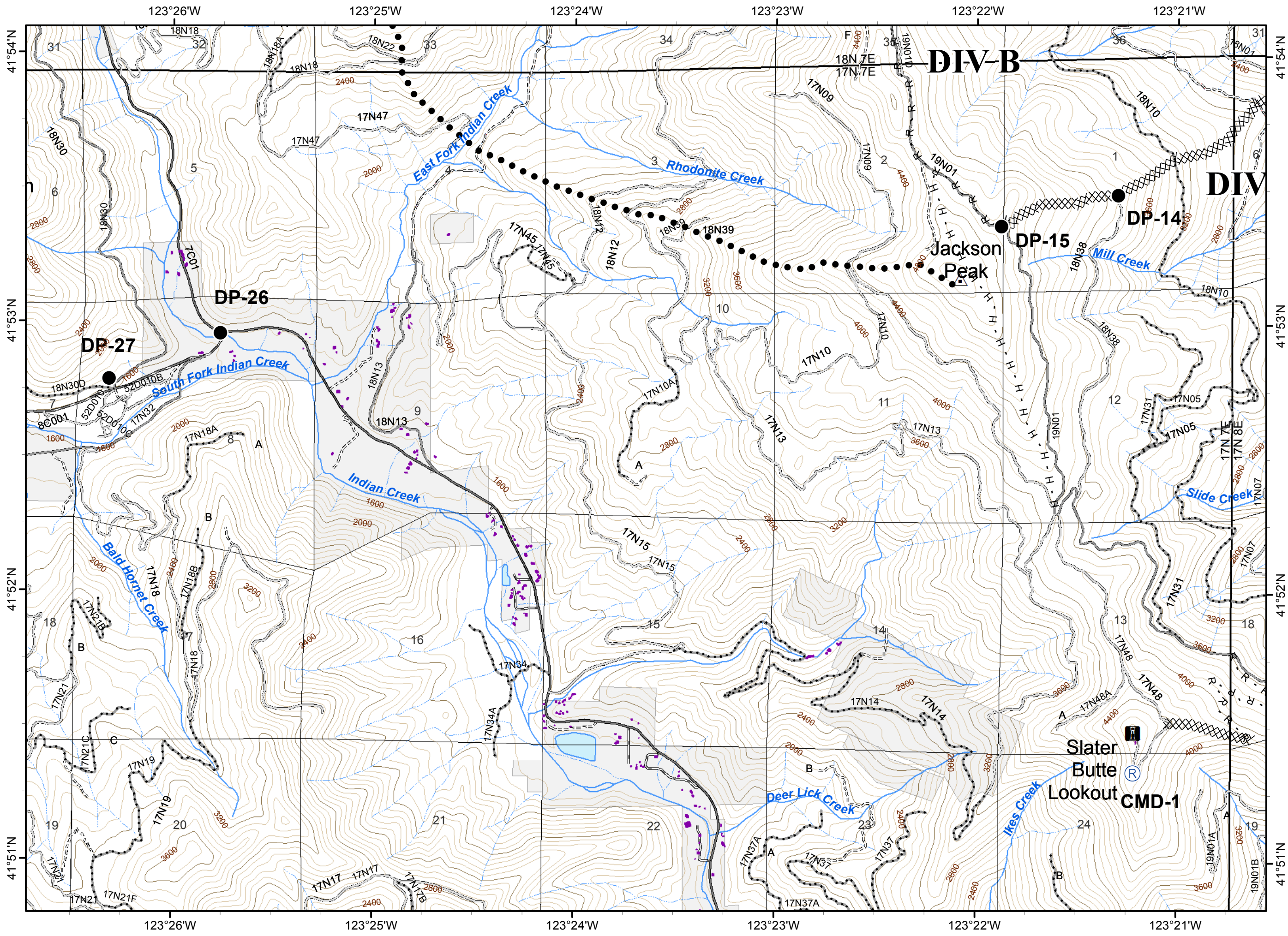
-  Division
-  Branch
-  Uncontrolled Fire Edge
-  Completed Line
-  H - H Hand Line
-  Planned Fire Line
-  Helispot
-  Fire Polygon
-  Ownership Private
-  Wilderness
-  Ranger District Boundary



















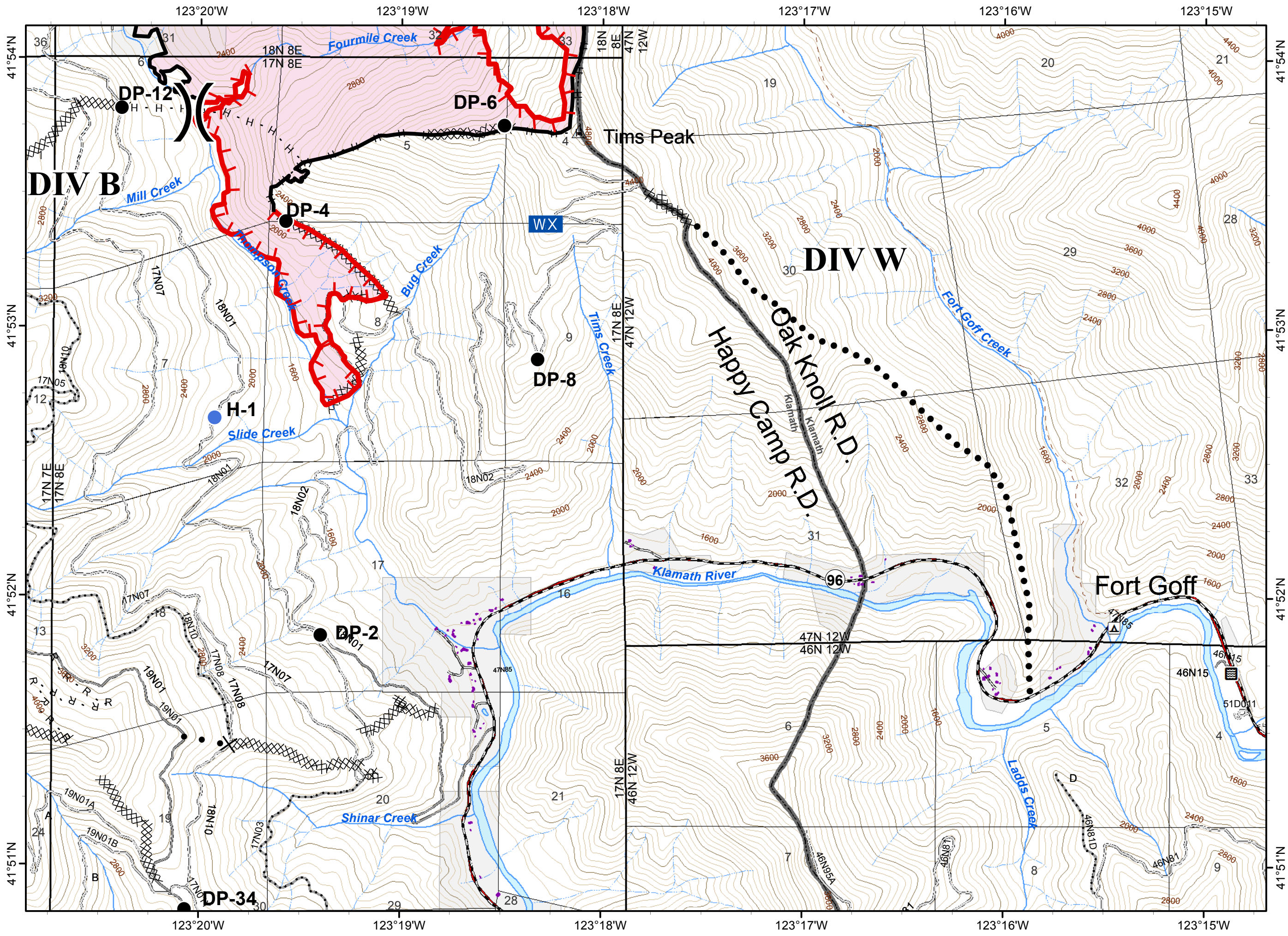
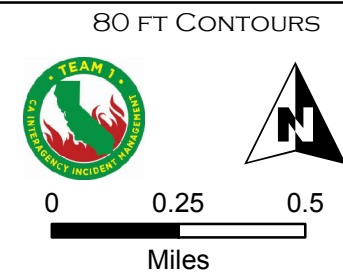
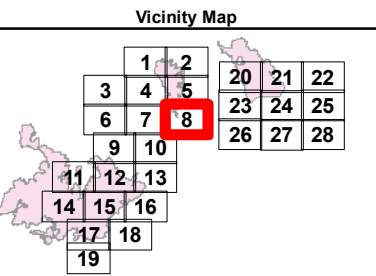
-  Division
-  Branch
-  Completed Dozer Line
-  Hand Line
-  Road as Completed Line
-  Planned Fire Line
-  Restricted Water Source
-  Ownership Private
-  Wilderness
-  Structure
-  Ranger District Boundary



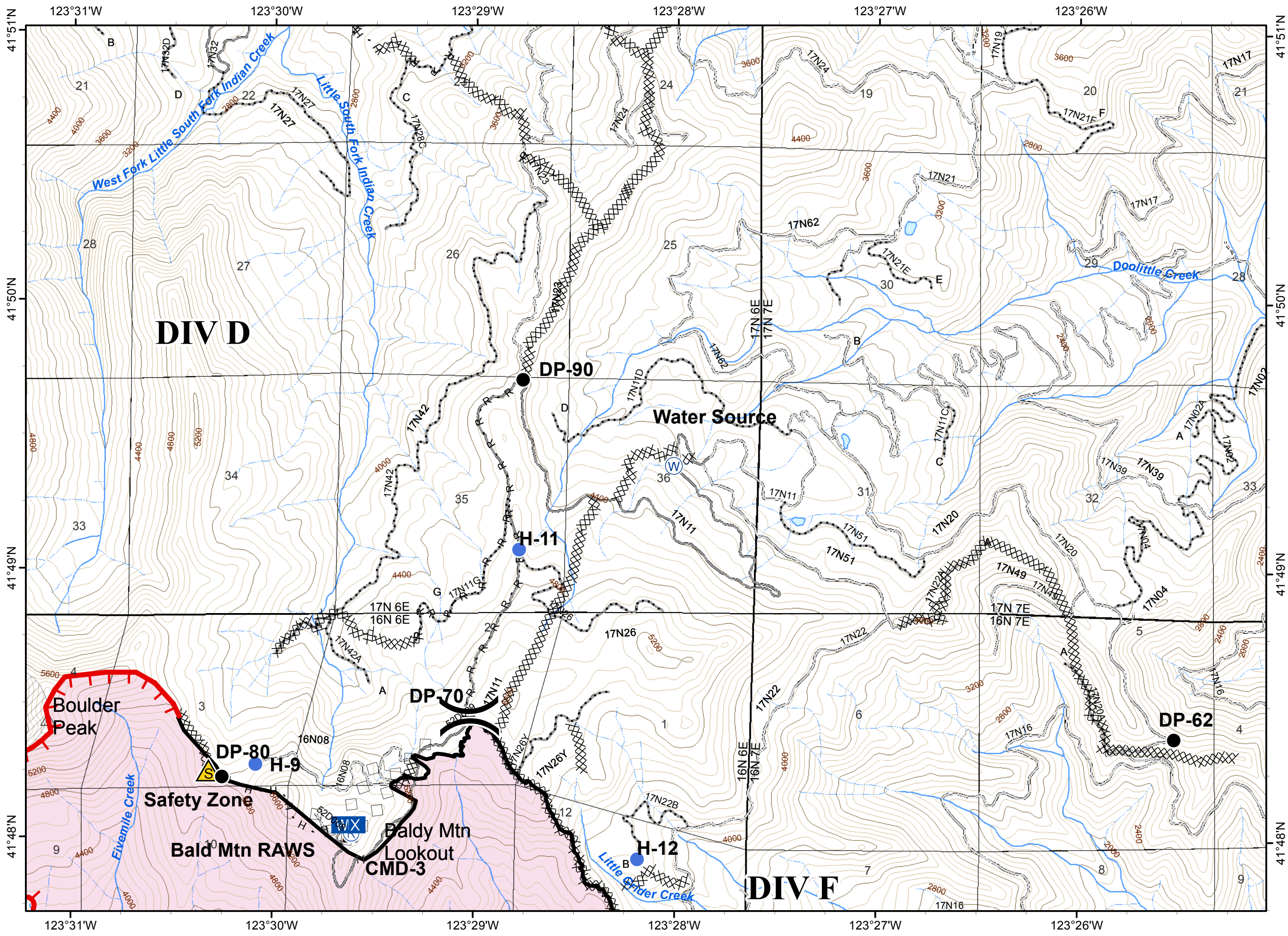
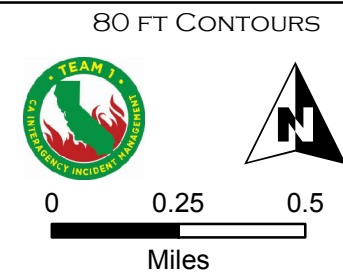
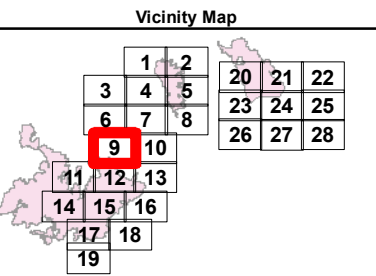
- () Division
- || Branch
- XXXXX Completed Dozer Line
- H - H Hand Line
- R - R Road as Completed Line
- ● ● Planned Secondary Line
- Drop Point
- Ⓡ Repeater
- Ownership Private
- Structure
- Ranger District Boundary




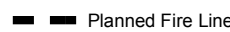

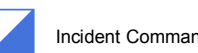

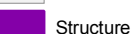
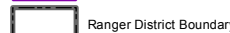


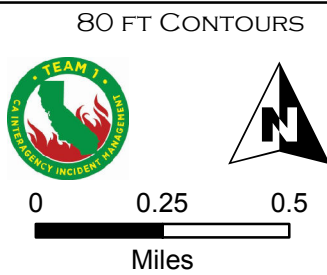
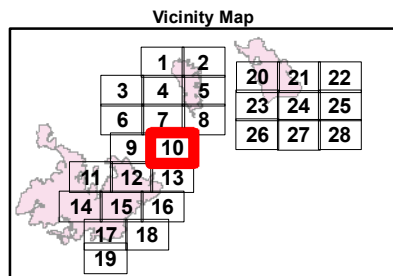
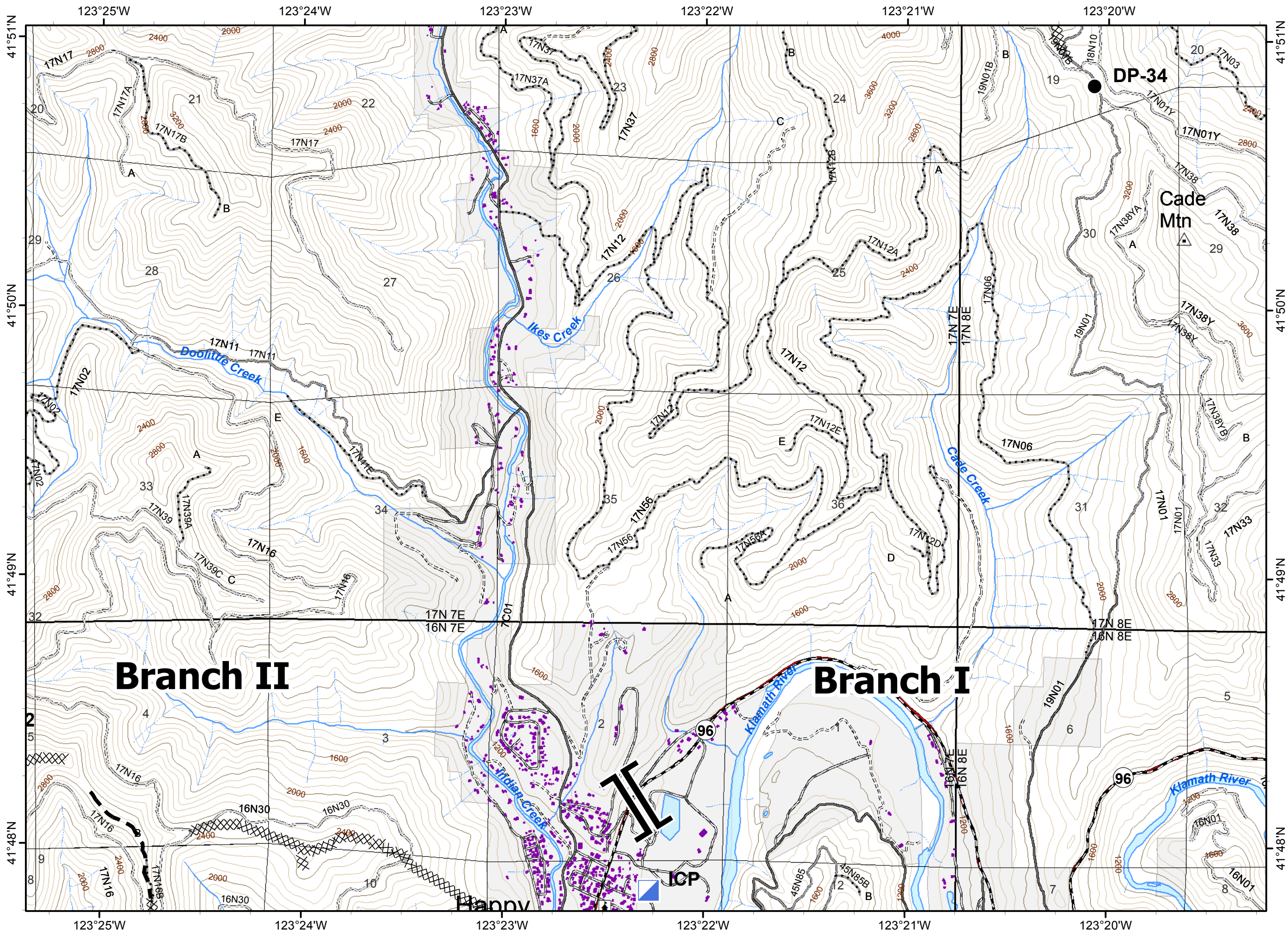
-  Division
-  Branch
-  Uncontrolled Fire Edge
-  Completed Dozer Line
-  Completed Line
-  H - H Hand Line
-  R - R Road as Completed Line
-  Planned Secondary Line
-  Proposed Dozer Line
-  Drop Point
-  Helispot
-  WX Mobile Weather Unit
-  Fire Polygon
-  Ownership Private
-  Structure
-  Ranger District Boundary









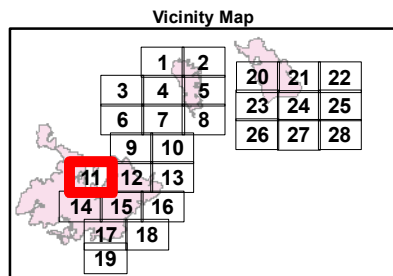
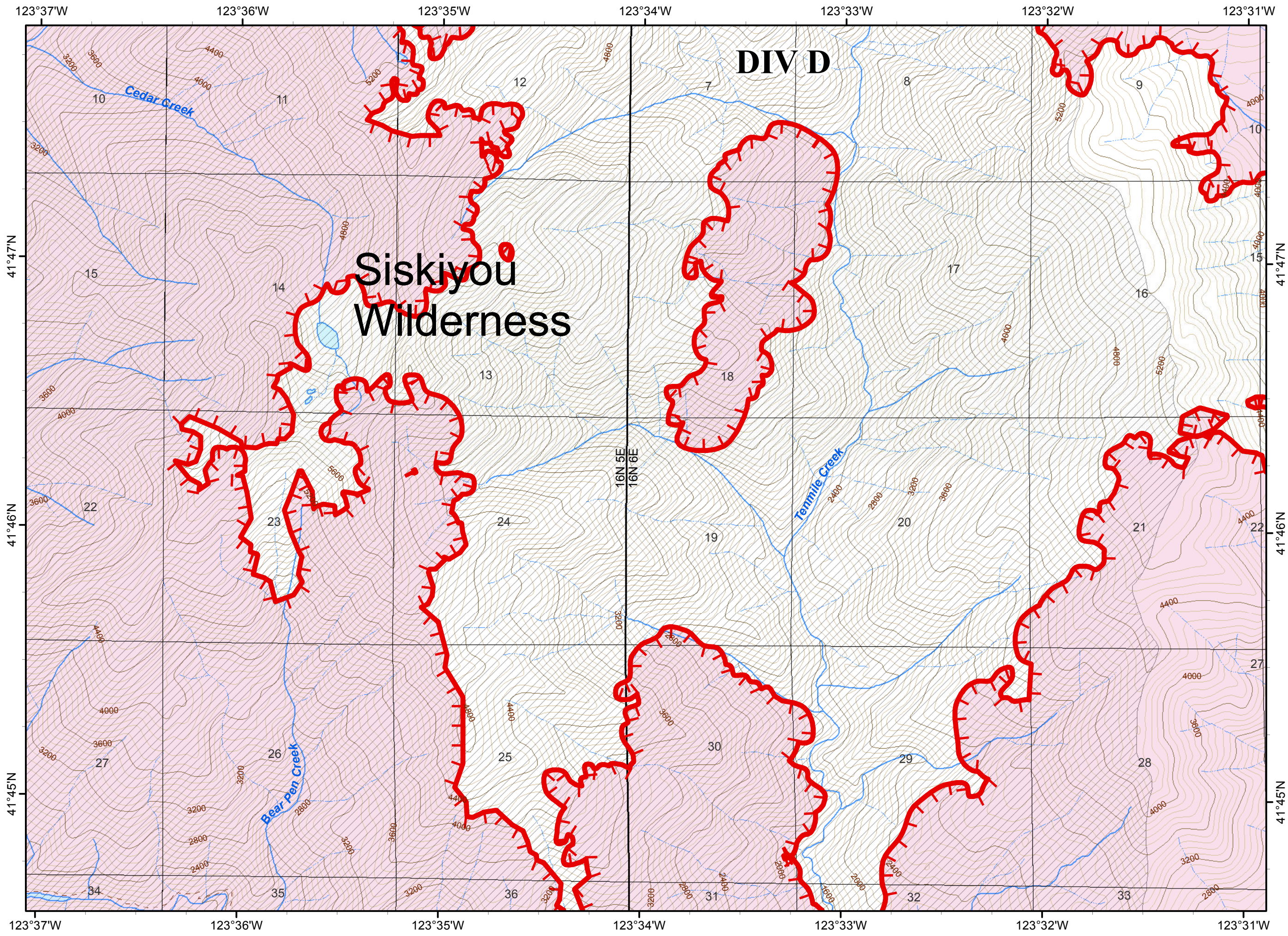
- Division
- Branch
- Uncontrolled Fire Edge
- Completed Dozer Line
- Completed Line
- H - H Hand Line
- R - R Road as Completed Line
- Aerial Retardant Drop
- Planned Fire Line
- Drop Point
- Helispot
- Mobile Weather Unit
- Repeater
- Safety Zone
- Water Source
- Fire Polygon
- Wilderness
- Ranger District Boundary



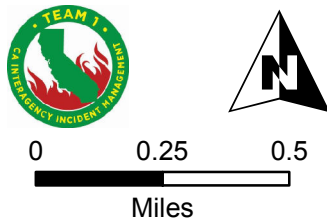
-  Division
-  Branch
-  Completed Dozer Line
-  Planned Fire Line
-  Drop Point
-  Incident Command Post
-  Ownership Private
-  Structure
-  Ranger District Boundary













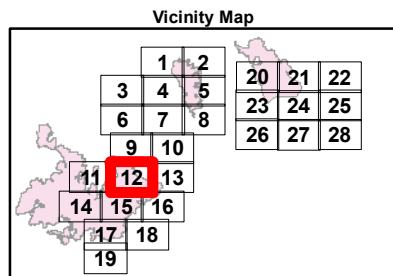
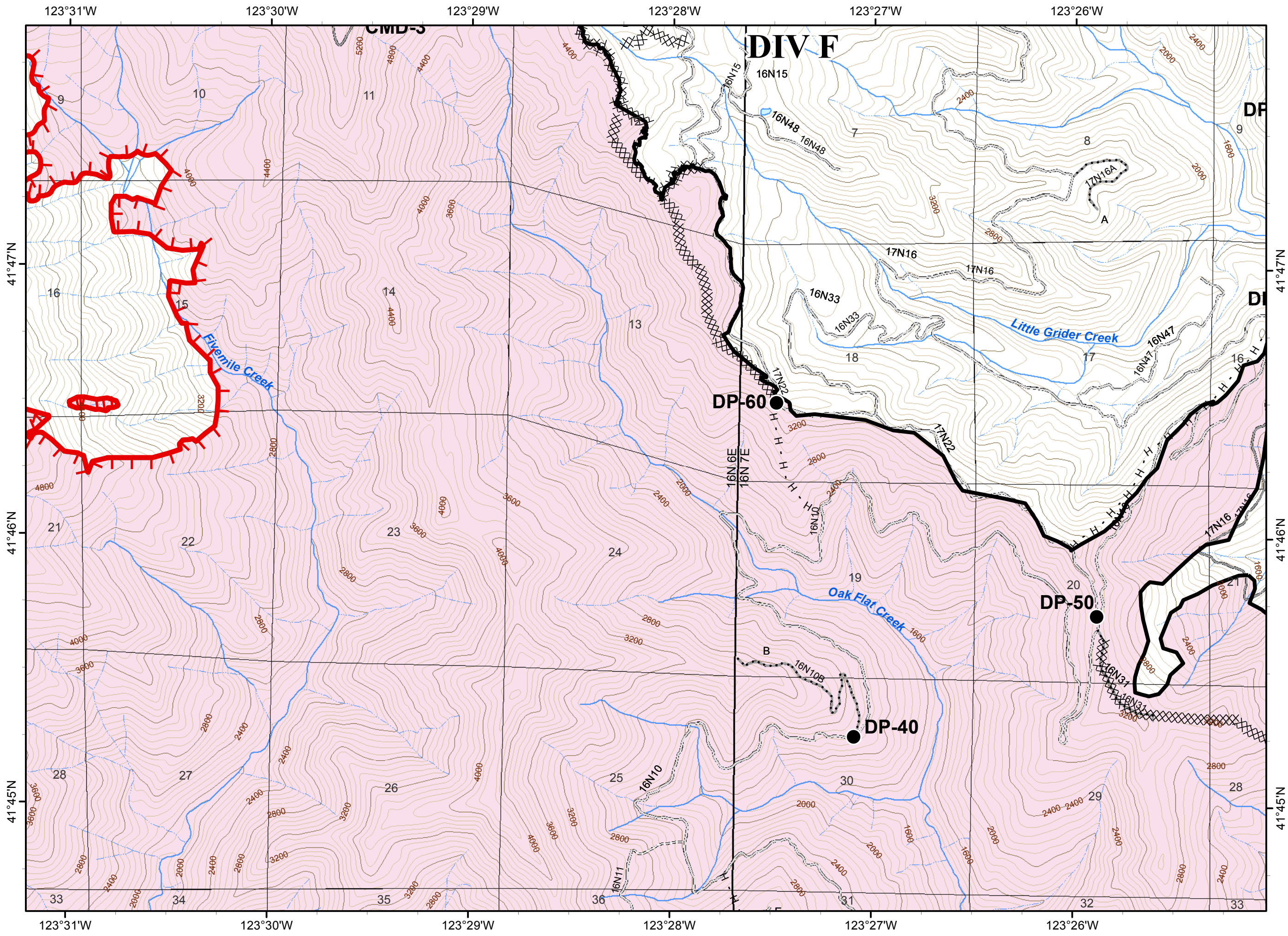
-  Division
-  Branch
-  Uncontrolled Fire Edge
-  Fire Polygon
-  Wilderness
-  Ranger District Boundary



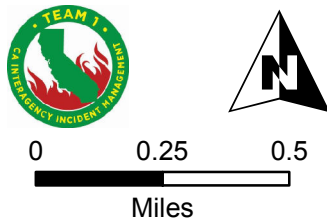
80 FT CONTOURS



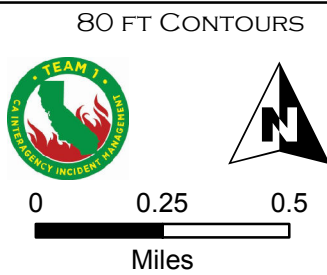
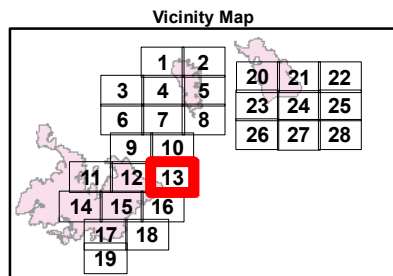
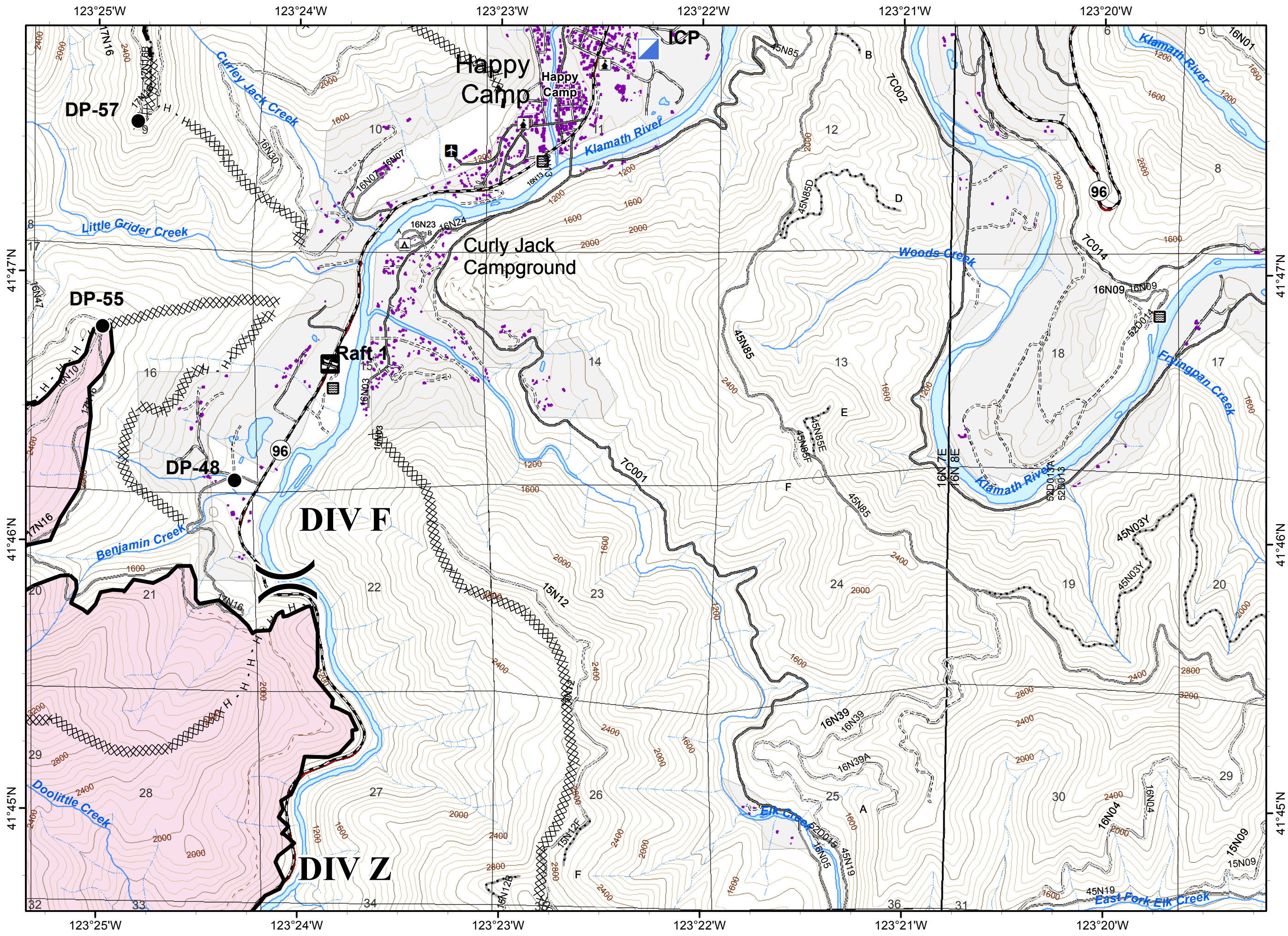
-  Division
-  Branch
-  Uncontrolled Fire Edge
-  Completed Dozer Line
-  Completed Line
-  H - H Hand Line
-  Drop Point
-  Helispot
-  Fire Polygon
-  Ranger District Boundary










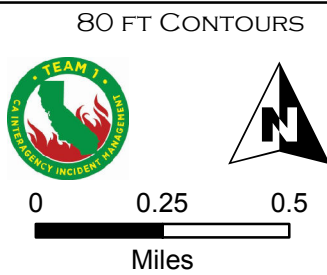
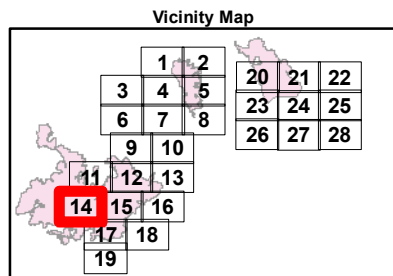
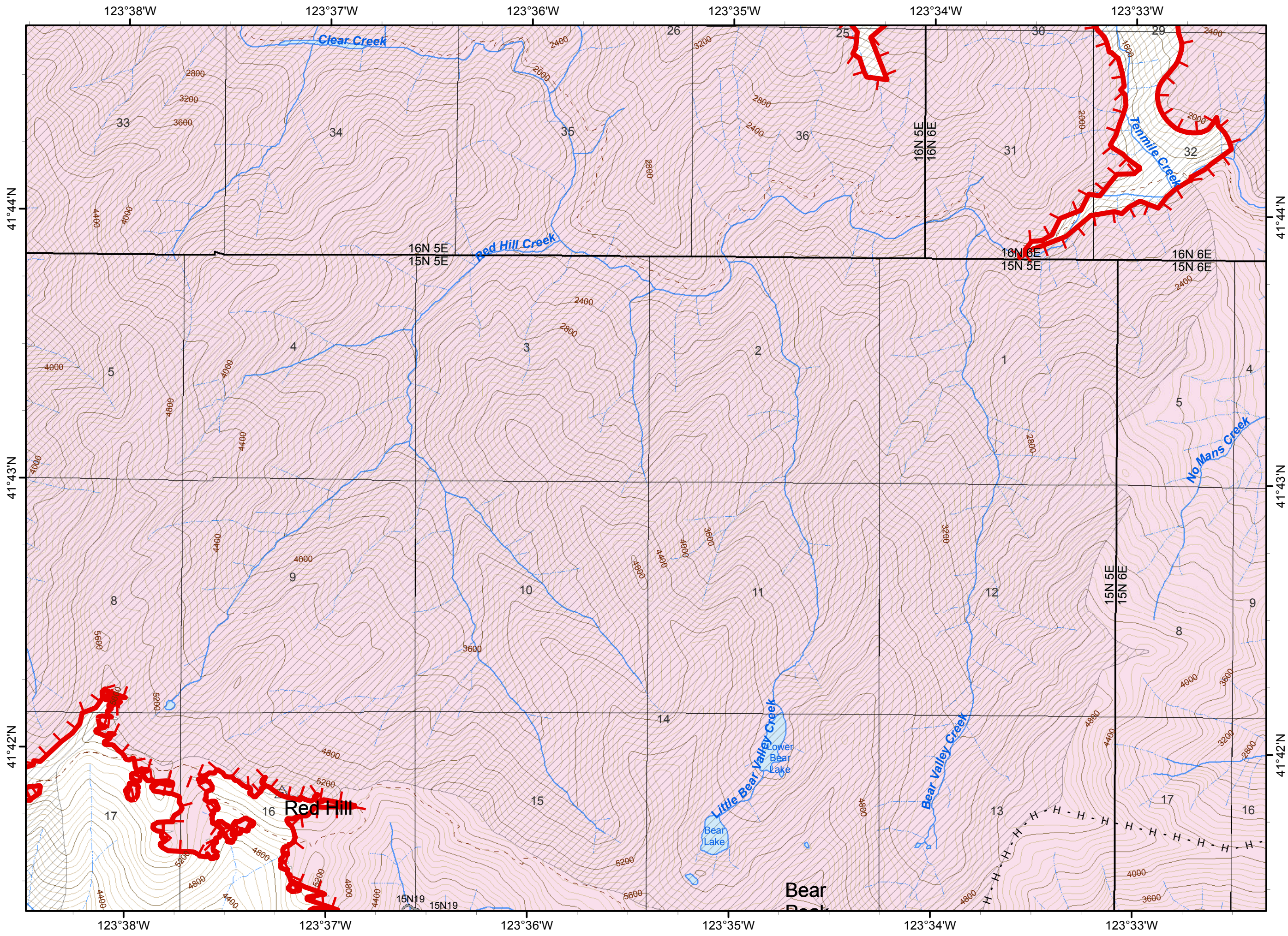
80 FT CONTOURS

















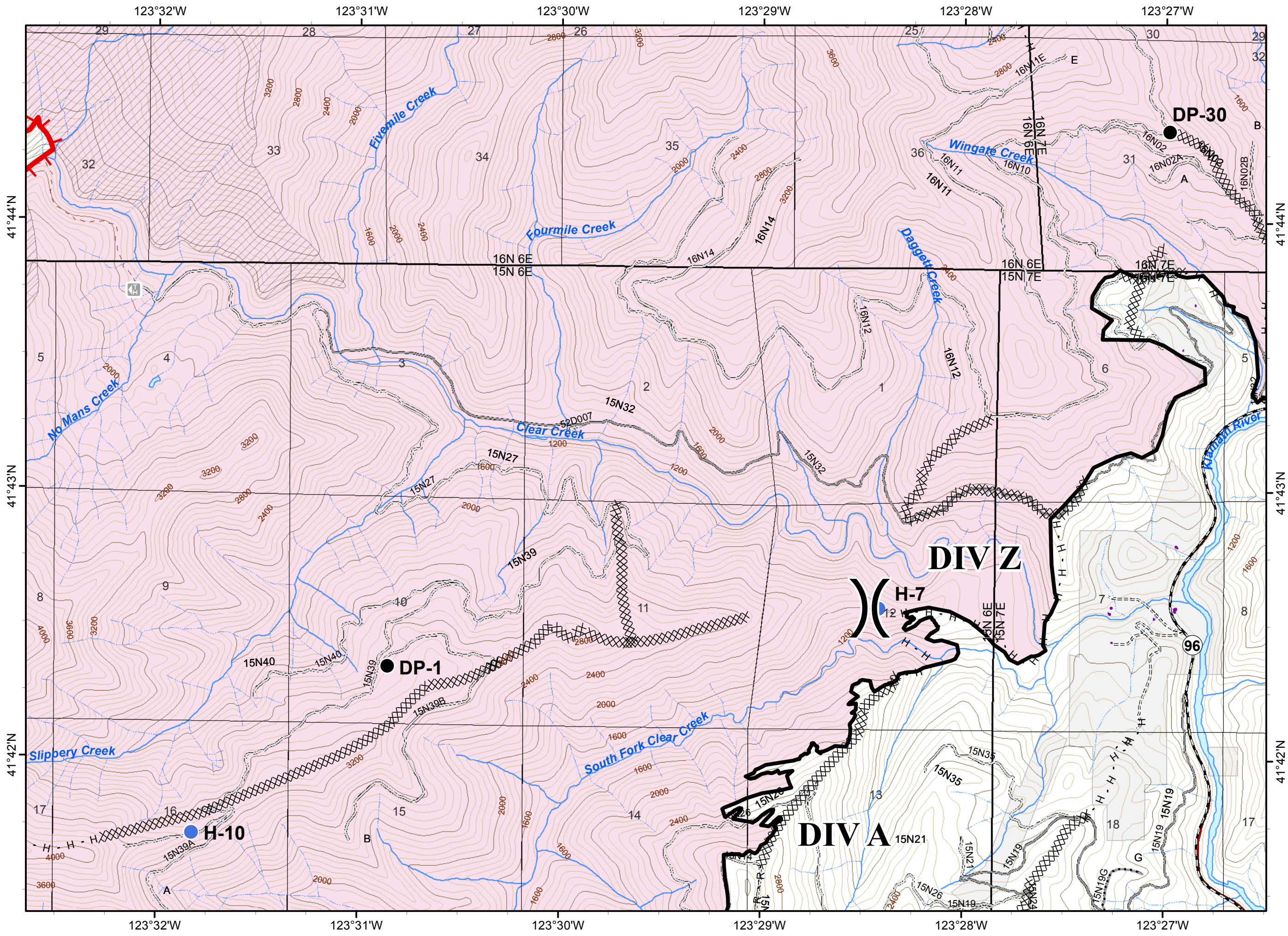
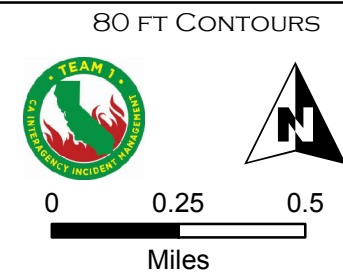
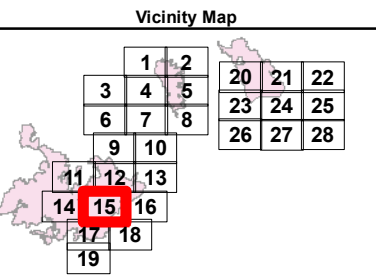
- Division
- Branch
- Completed Dozer Line
- Completed Line
- Hand Line
- Planned Fire Line
- Drop Point
- Incident Command Post
- Raft Landing
- Fire Polygon
- Ownership Private
- Structure
- Ranger District Boundary



-  Division
-  Branch
-  Uncontrolled Fire Edge
-  Hand Line
-  Fire Polygon
-  Wilderness
-  Ranger District Boundary











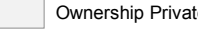
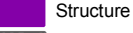
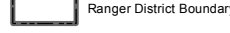
-  Division
-  Branch
-  Uncontrolled Fire Edge
-  Completed Dozer Line
-  Completed Line
-  H - H Hand Line
-  R - R Road as Completed Line
-  Drop Point
-  Helispot
-  Fire Polygon
-  Ownership Private
-  Wilderness
-  Structure
-  Ranger District Boundary

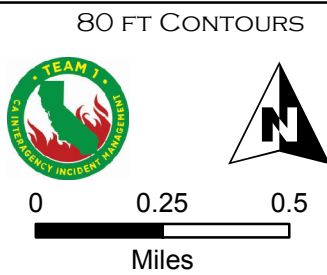
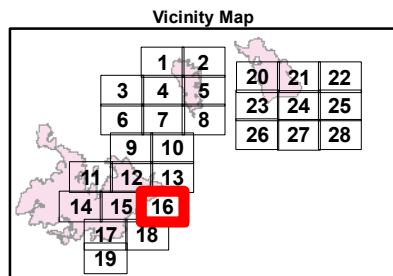
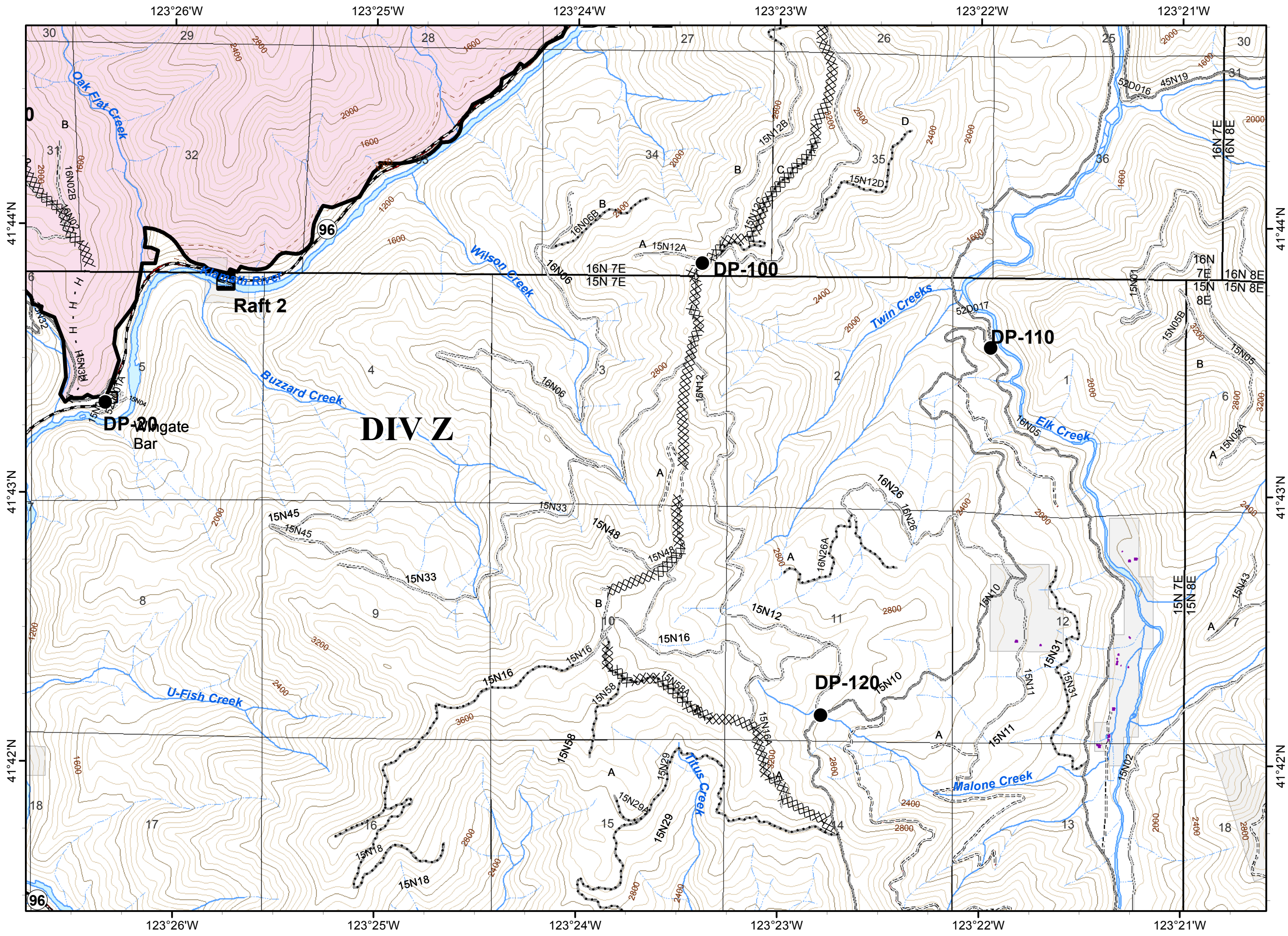




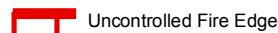


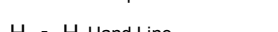

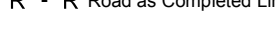



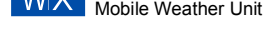

ECLIPSE COMPLEX
CA-KNF-006098
SEPTEMBER 4, 2017
IAP MAP
BRANCH I & II

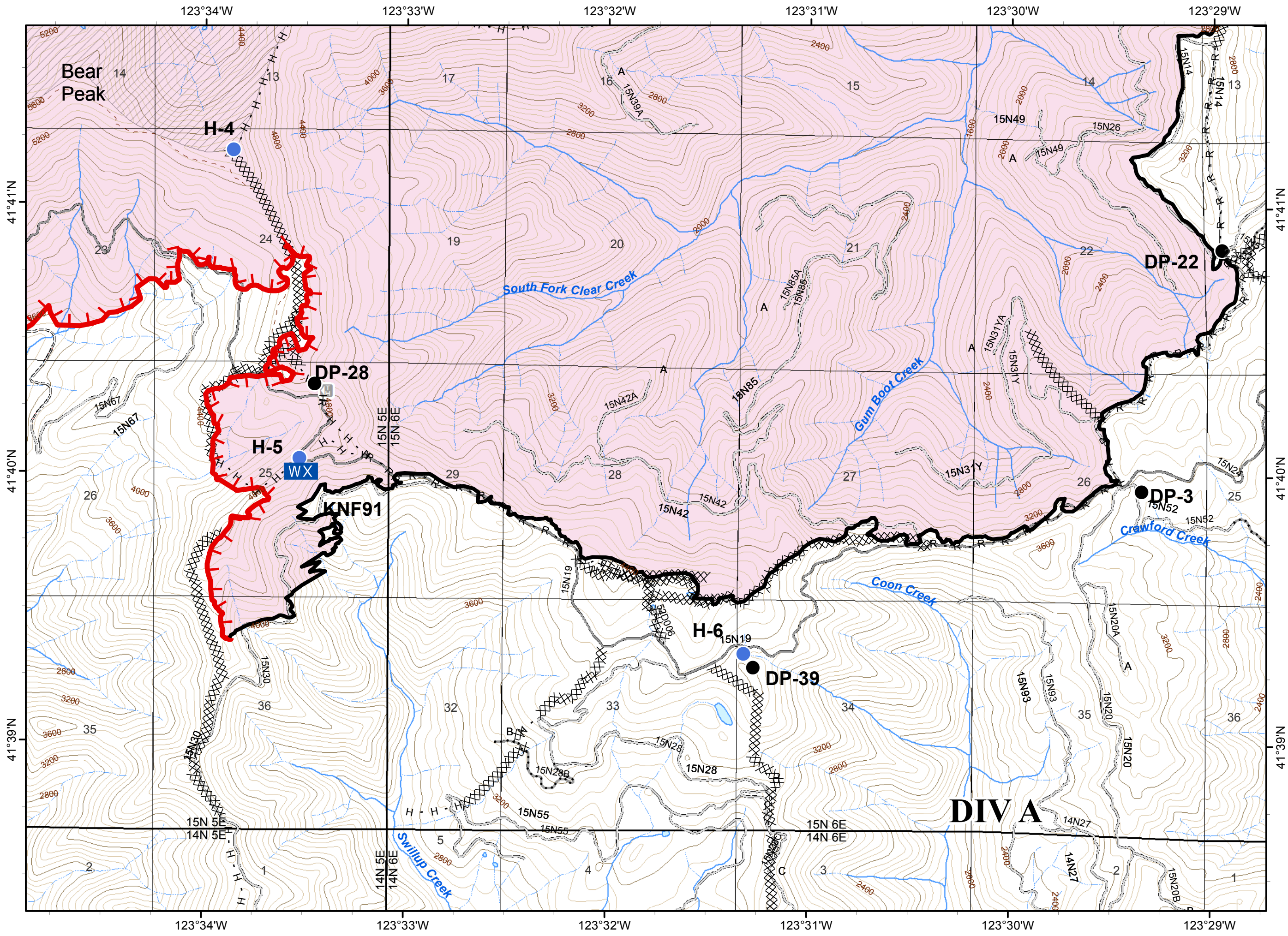
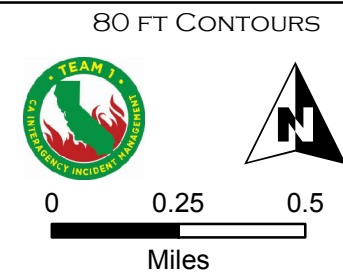
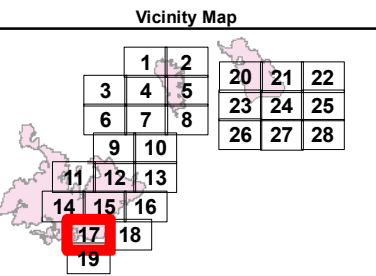
Oak Fire - 71,779 Acres
 Cedar Fire - 8,605 Acres
 As of 9/1/2017 2307 PDT





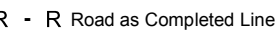


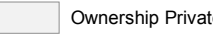


Page 16

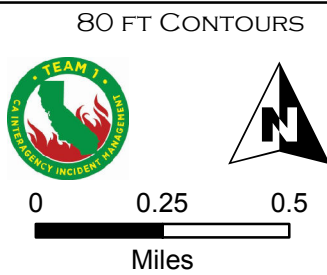
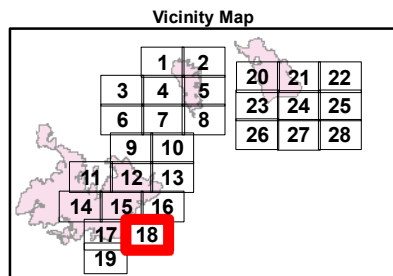
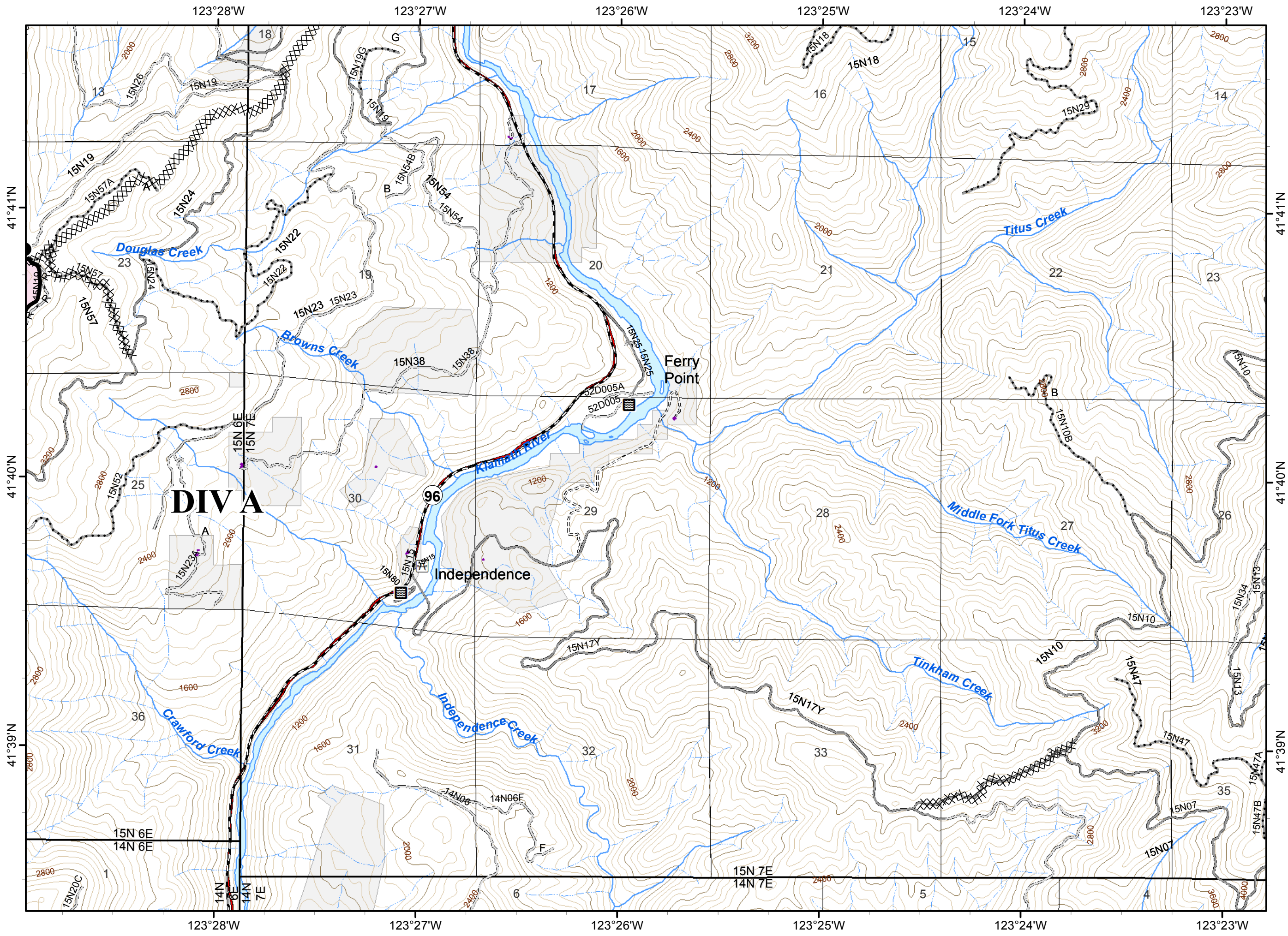
-  Division
-  Branch
-  Completed Dozer Line
-  Completed Line
-  H - H Hand Line
-  Drop Point
-  Raft Landing
-  Fire Polygon
-  Ownership Private
-  Structure
-  Ranger District Boundary












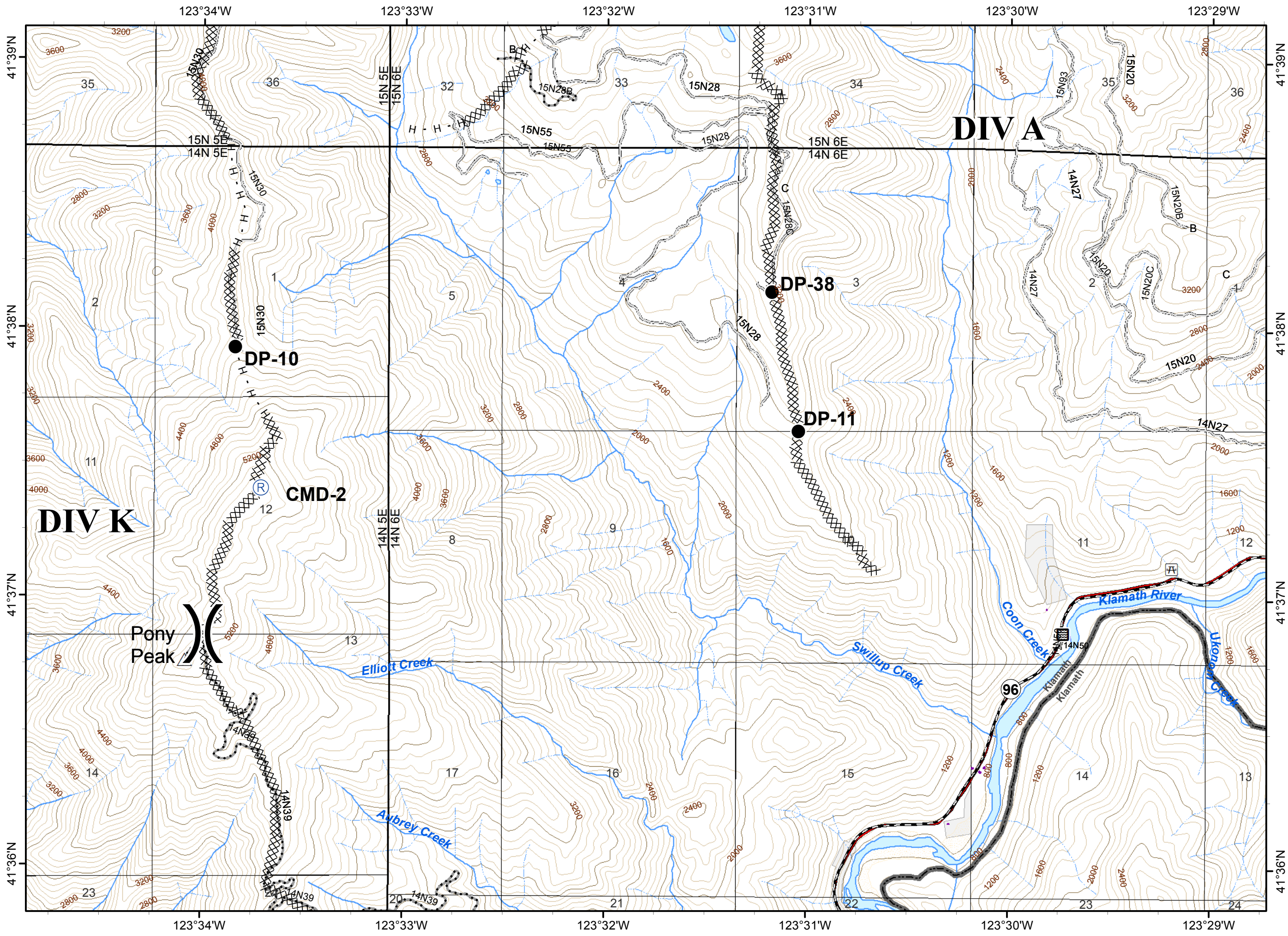
-  Division
-  Branch
-  Uncontrolled Fire Edge
-  Completed Dozer Line
-  Completed Line
-  H - H Hand Line
-  R - R Road as Completed Line
-  Drop Point
-  Helispot
-  WX Mobile Weather Unit
-  Fire Polygon
-  Wilderness
-  Ranger District Boundary



-  Division
-  Branch
-  Completed Dozer Line
-  Completed Line
-  R - R Road as Completed Line
-  Drop Point
-  Fire Polygon
-  Ownership Private
-  Structure
-  Ranger District Boundary



-  Division
-  Branch
-  Completed Dozer Line
-  Hand Line
-  Drop Point
-  Repeater
-  Ownership Private
-  Structure
-  Ranger District Boundary



DIV K

DIV A

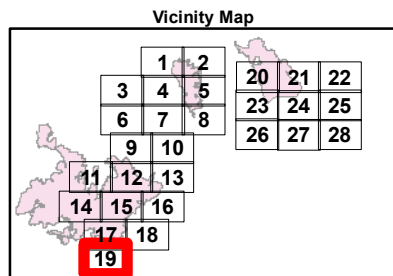
CMD-2

Pony Peak

DP-38

DP-10

DP-11



80 FT CONTOURS

