
















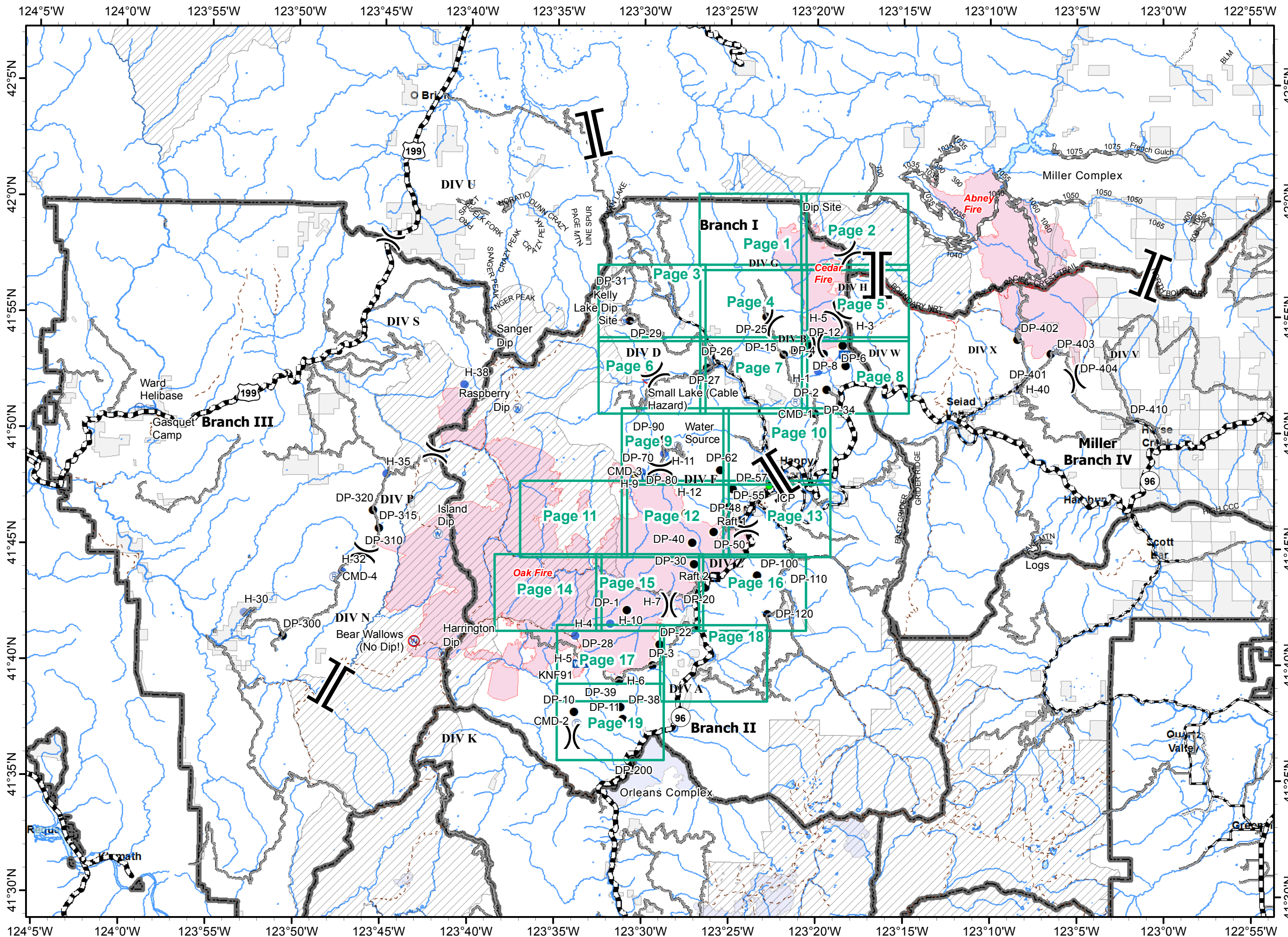
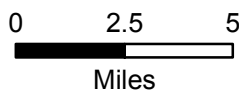
















IAP MAP
BRANCH I & II

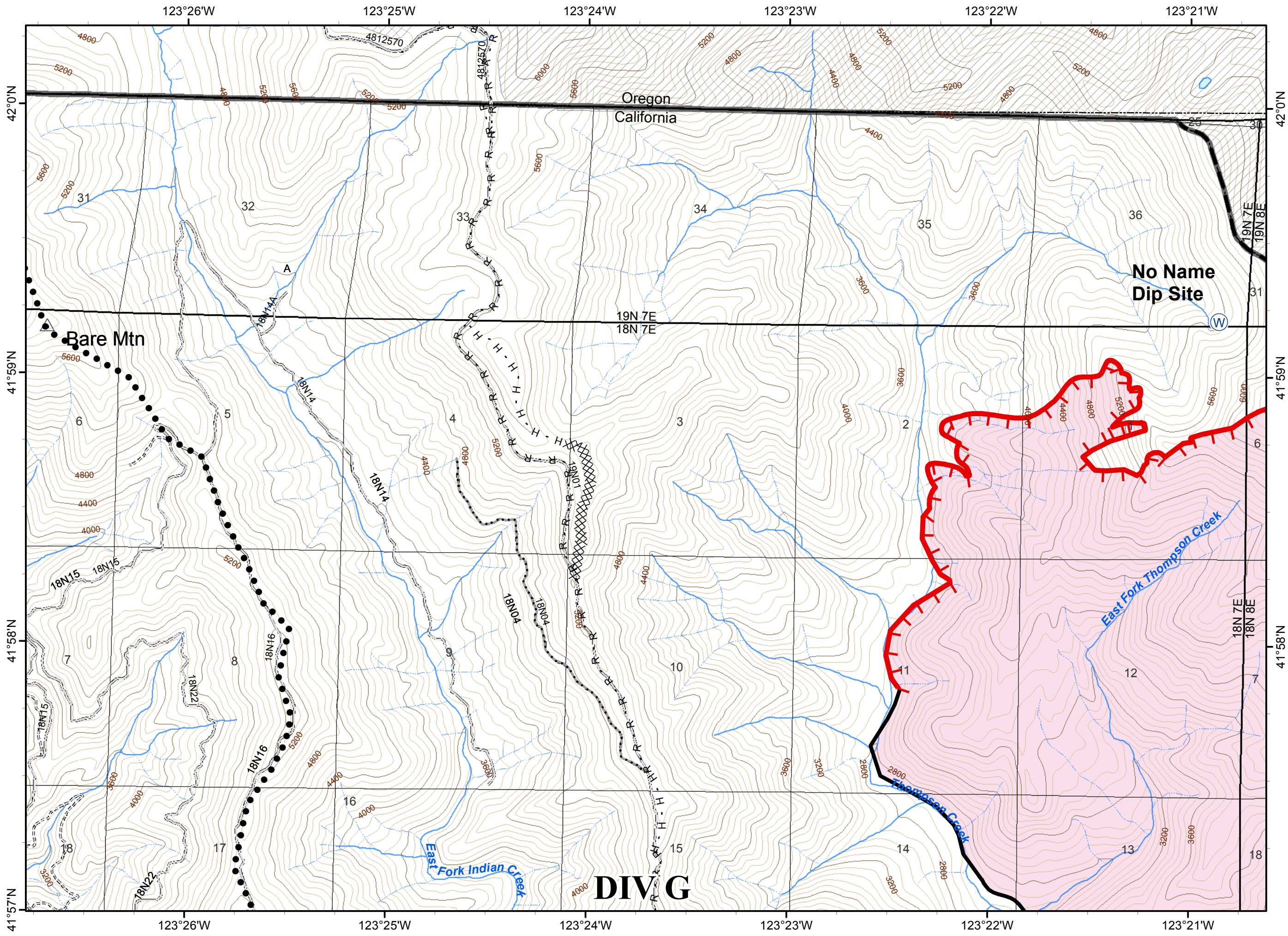
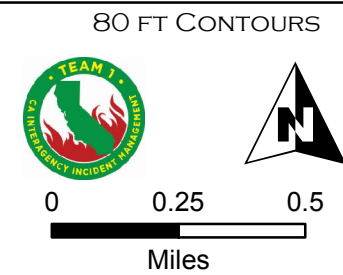
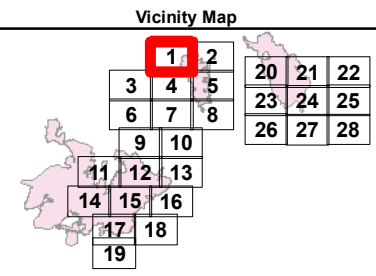
Oak Fire – 78,198 Acres
 Cedar Fire - 8,713 Acres
 As of 9/4/2017 1700 PDT











Legend

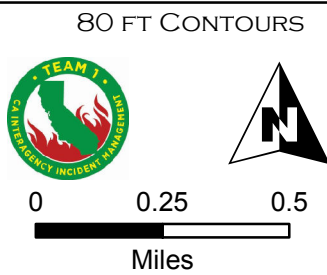
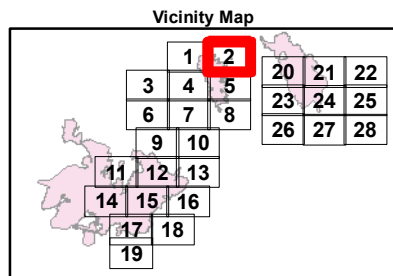
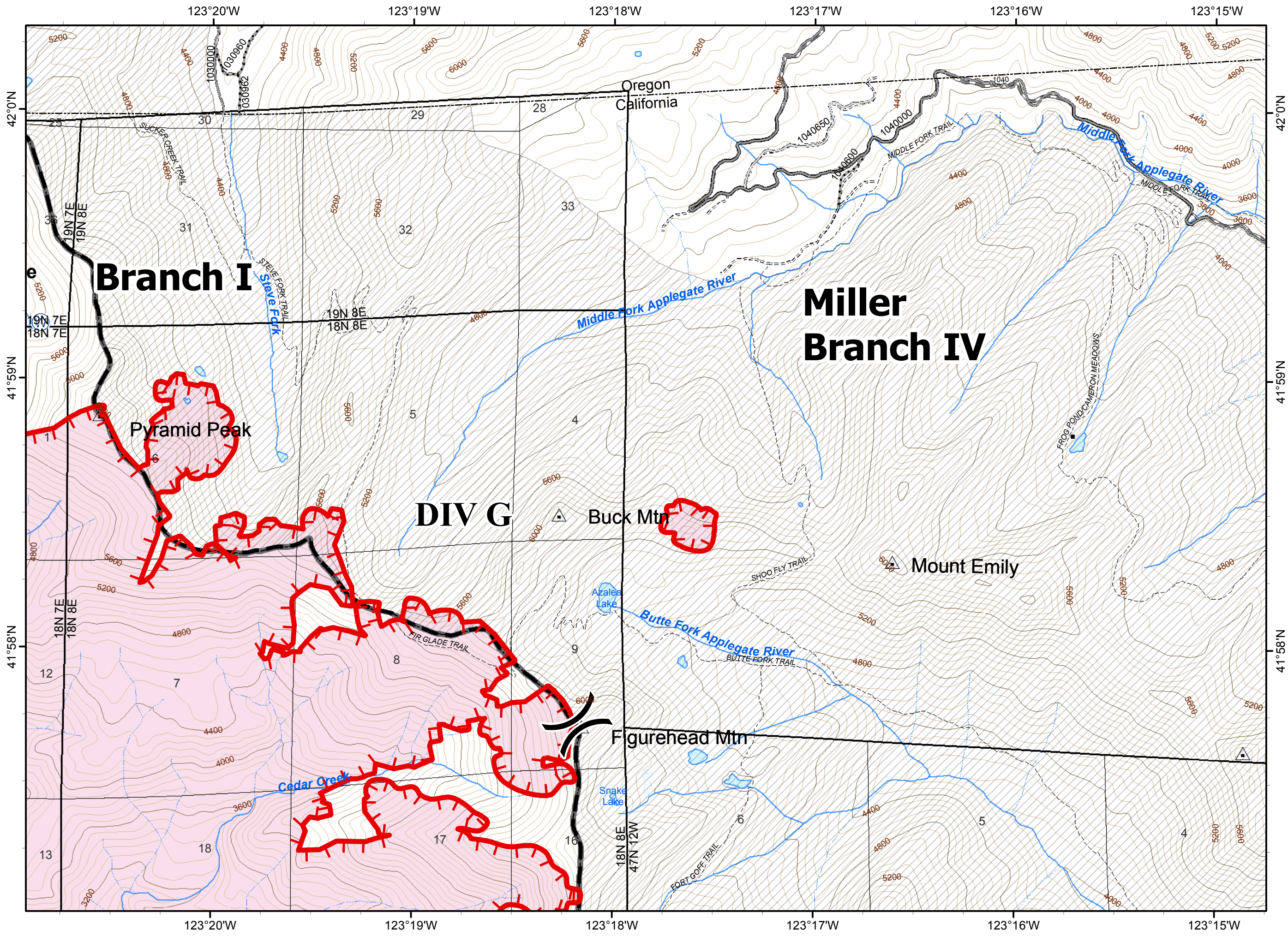
-  Division
-  Branch
-  Camp
-  Drop Point
-  Helibase
-  Helispot
-  Incident Command Post
-  Mobile Weather Unit
-  Repeater
-  Safety Zone
-  Water Source
-  Restricted Water Source
-  Raft Landing
-  Fire Polygon
-  Ranger District Boundary
-  Wilderness
-  Ownership Private








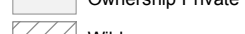





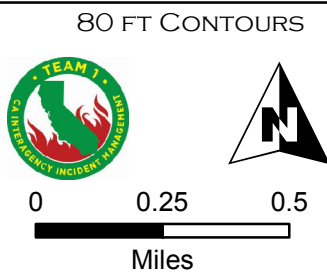
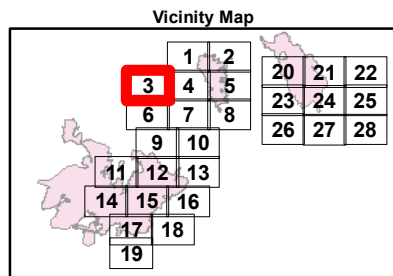
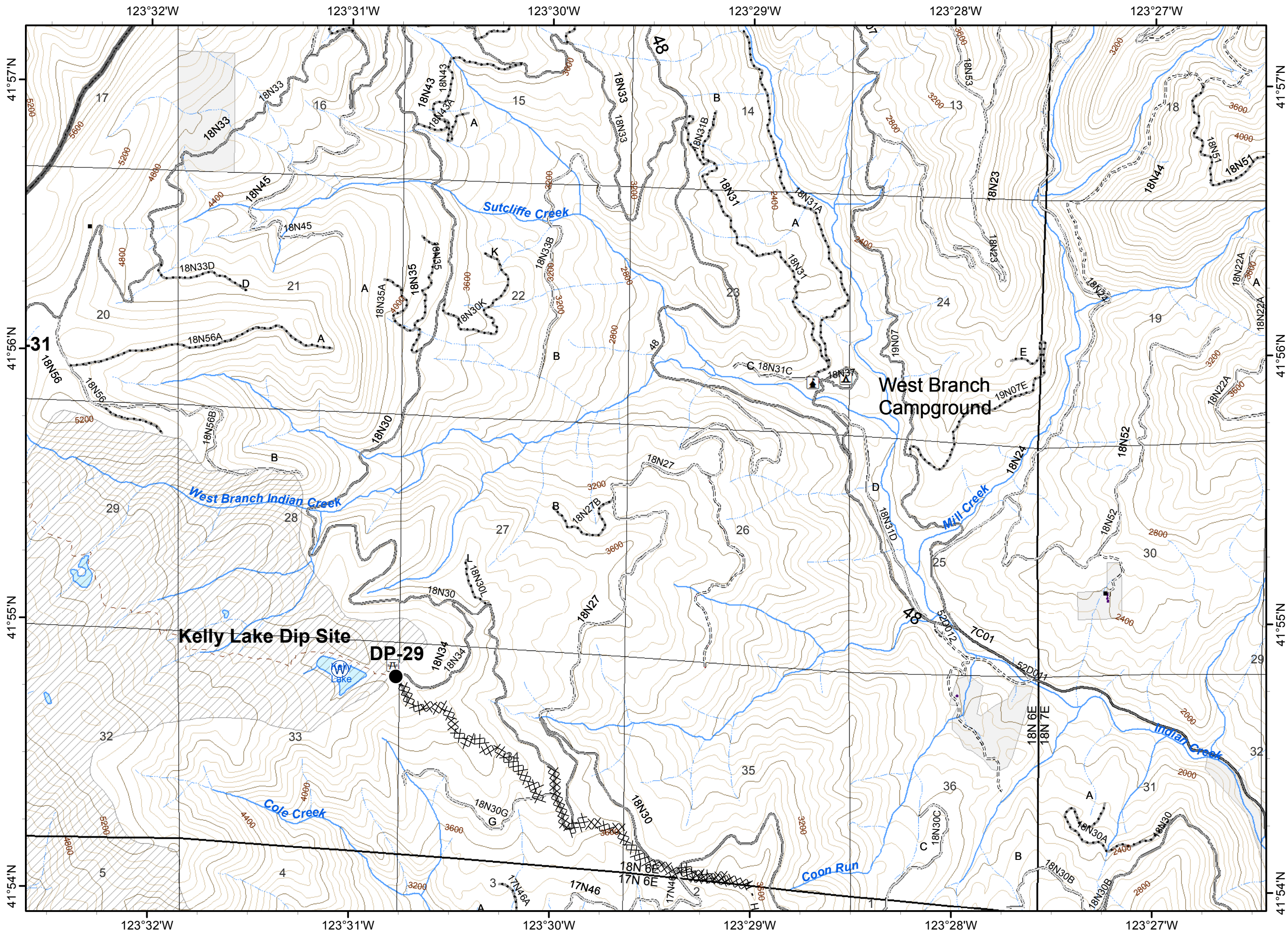
-  Division
-  Branch
-  Uncontrolled Fire Edge
-  Completed Dozer Line
-  Completed Line
-  Hand Line
-  Road as Completed Line
-  Planned Fire Line
-  Planned Secondary Line
-  Water Source
-  Fire Polygon
-  Wilderness
-  Structure
-  Ranger District Boundary



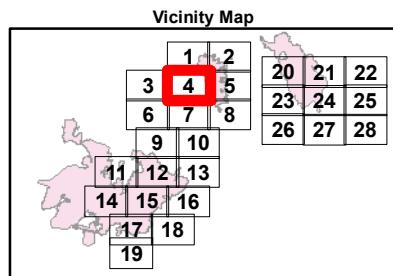
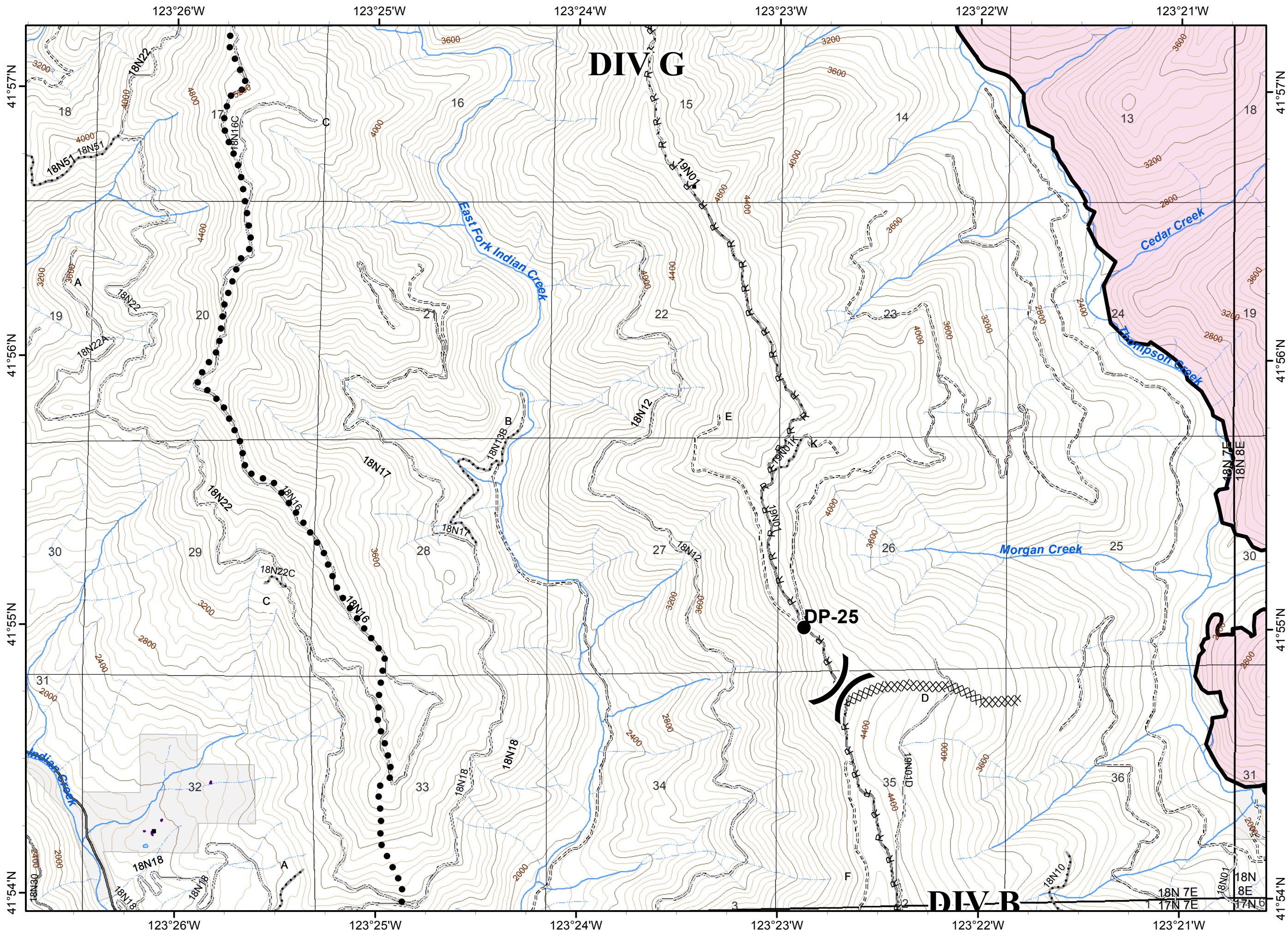
-  Division
-  Branch
-  Uncontrolled Fire Edge
-  Planned Fire Line
-  Water Source
-  Fire Polygon
-  Ownership Private
-  Wilderness
-  Structure
-  Ranger District Boundary



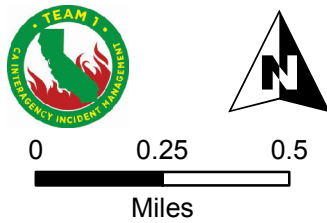
-  Division
-  Branch
-  Completed Dozer Line
-  Hand Line
-  Drop Point
-  Water Source
-  Ownership Private
-  Wilderness
-  Structure
-  Building Footprints
-  Ranger District Boundary














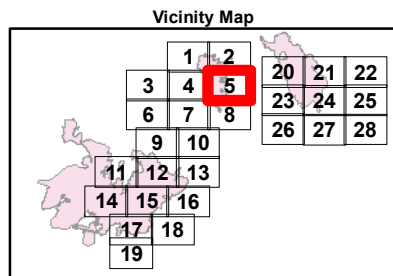
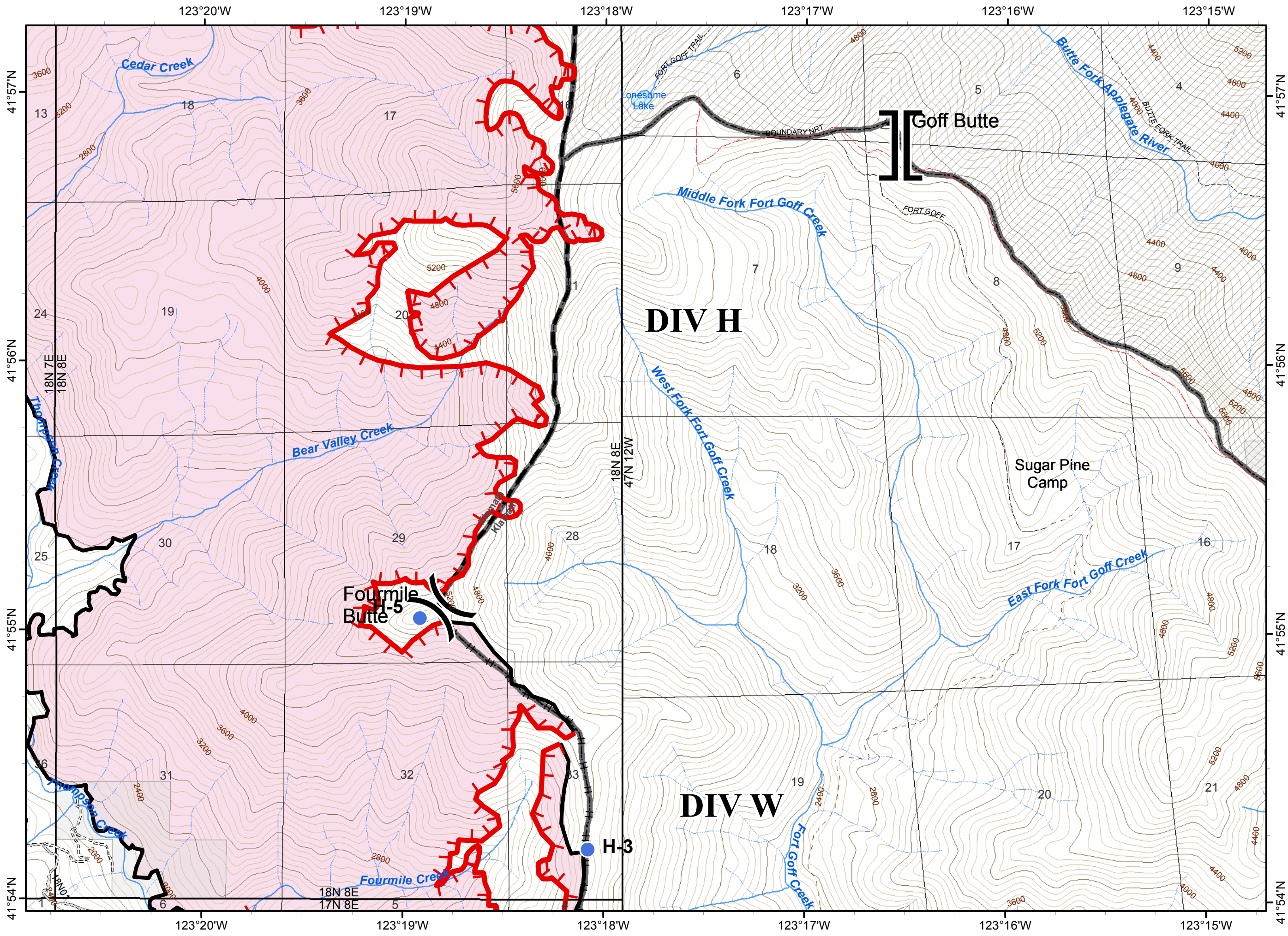
- () Division
- || Branch
- XXXXX Completed Dozer Line
- Completed Line
- H - H Hand Line
- R - R Road as Completed Line
- Planned Secondary Line
- Drop Point
- Fire Polygon
- Ownership Private
- Structure
- Building Footprints
- Ranger District Boundary



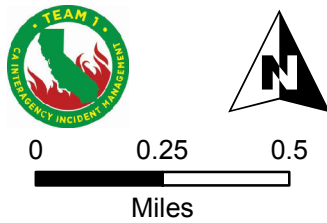
80 FT CONTOURS





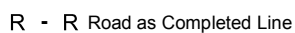

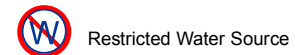





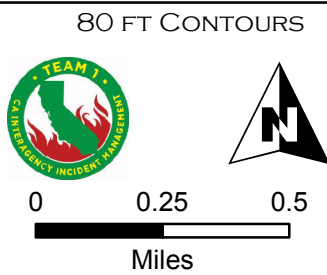
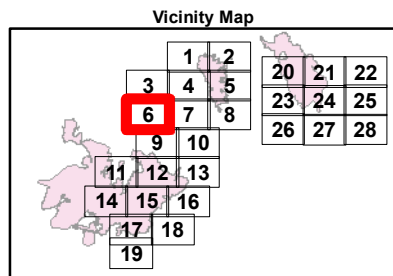
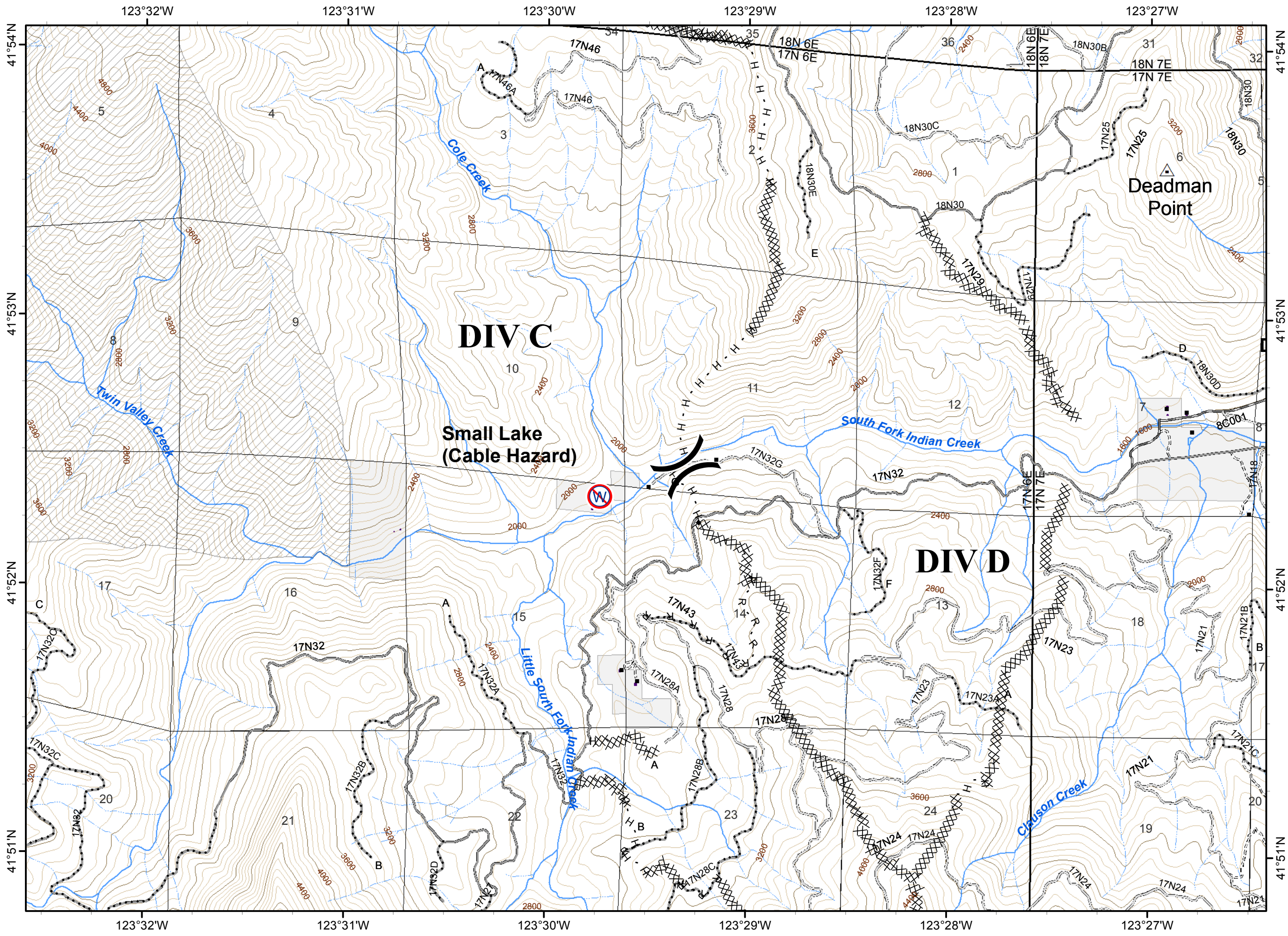
-  Division
-  Branch
-  Uncontrolled Fire Edge
-  Completed Line
-  H - H Hand Line
-  Planned Fire Line
-  Helispot
-  Fire Polygon
-  Ownership Private
-  Wilderness
-  Structure
-  Ranger District Boundary



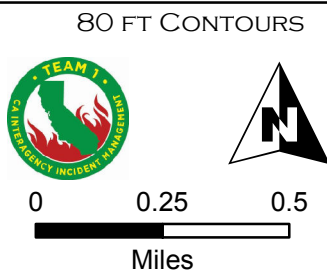
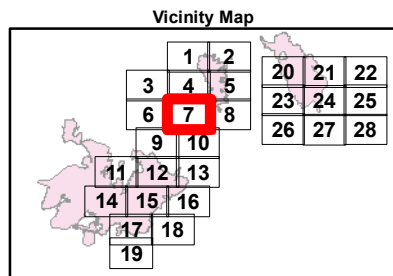
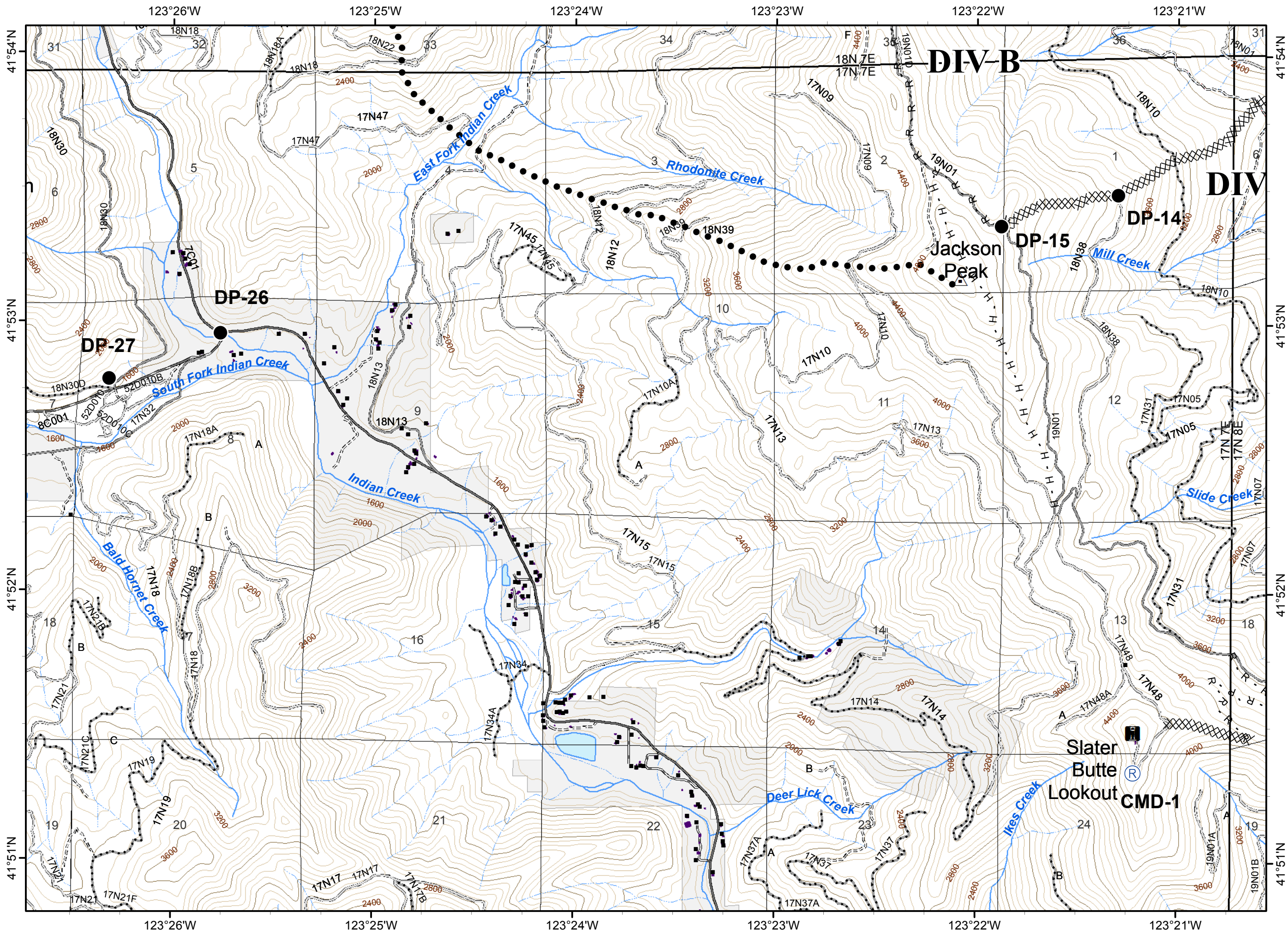
80 FT CONTOURS



-  Division
-  Branch
-  Completed Dozer Line
-  H - H Hand Line
-  R - R Road as Completed Line
-  Planned Fire Line
-  Restricted Water Source
-  Ownership Private
-  Wilderness
-  Structure
-  Building Footprints
-  Ranger District Boundary




















- () Division
- || Branch
- XXXXX Completed Dozer Line
- H - H Hand Line
- R - R Road as Completed Line
- ● ● Planned Secondary Line
- Drop Point
- Ⓡ Repeater
- Ownership Private
- Structure
- Building Footprints
- Ranger District Boundary

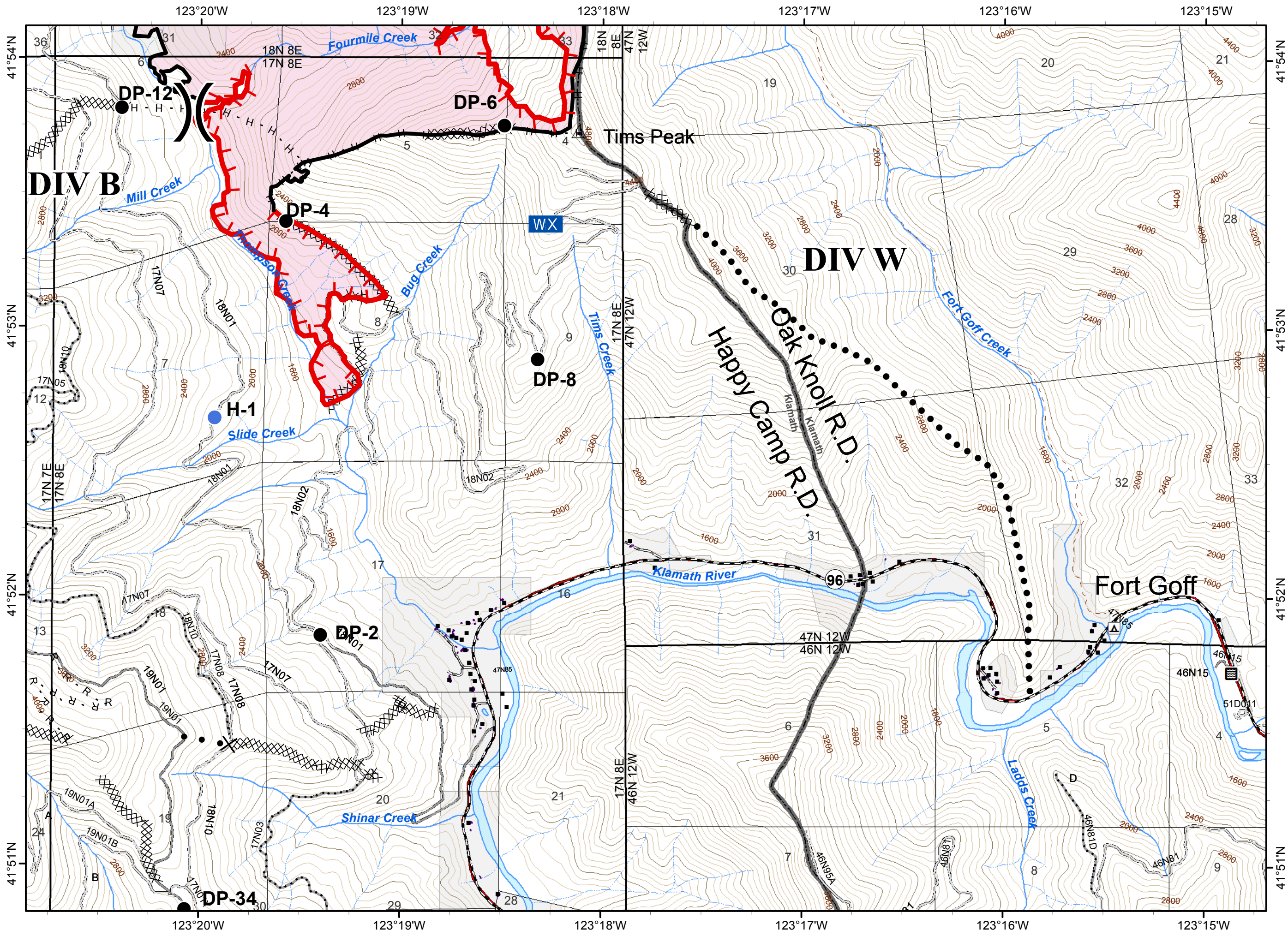
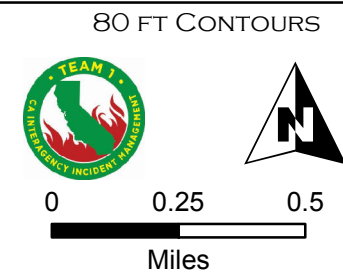
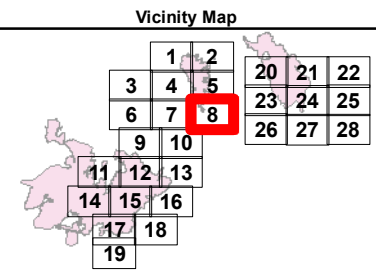


ECLIPSE COMPLEX
CA-KNF-006098
SEPTEMBER 5, 2017
IAP MAP
BRANCH I & II

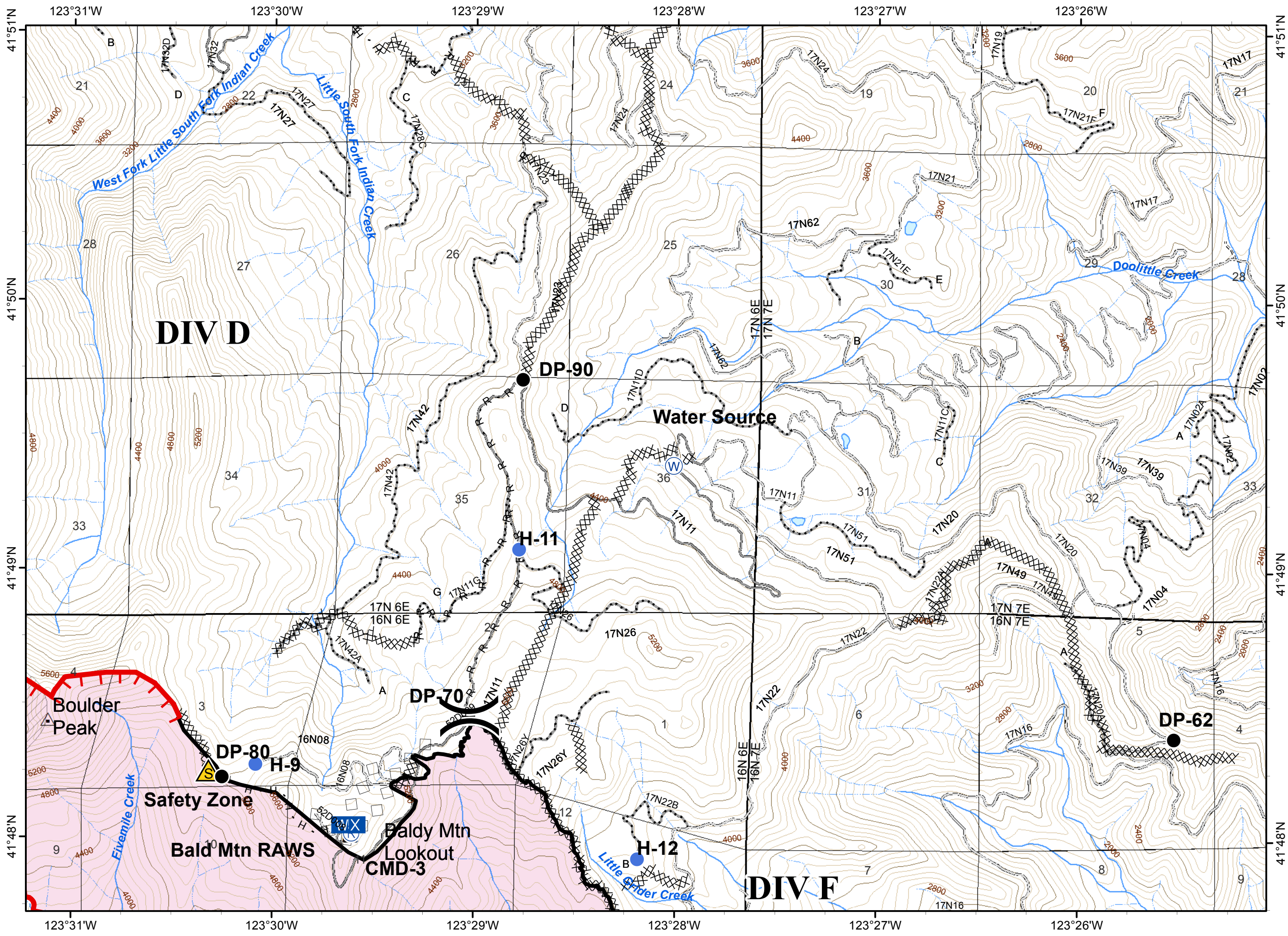
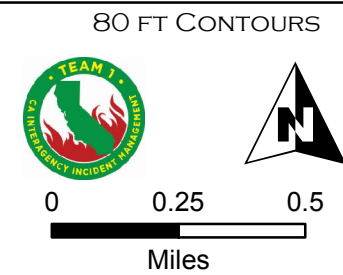
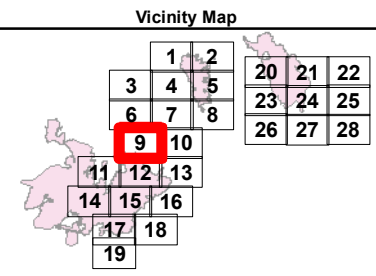
Oak Fire – 78,198 Acres
 Cedar Fire - 8,713 Acres
 As of 9/4/2017 1700 PDT

Page 8

-  Division
-  Branch
-  Uncontrolled Fire Edge
-  Completed Dozer Line
-  Completed Line
-  H - H Hand Line
-  R - R Road as Completed Line
-  Planned Secondary Line
-  Proposed Dozer Line
-  Drop Point
-  Helispot
-  WX Mobile Weather Unit
-  Fire Polygon
-  Ownership Private
-  Structure
-  Building Footprints
-  Ranger District Boundary



- () Division
- [] Branch
- Uncontrolled Fire Edge
- Completed Dozer Line
- Completed Line
- H - H Hand Line
- R - R Road as Completed Line
- Aerial Retardant Drop
- Planned Fire Line
- Drop Point
- Helispot
- Mobile Weather Unit
- Repeater
- Safety Zone
- Water Source
- Fire Polygon
- Wilderness
- Structure
- Ranger District Boundary



DIV D

Water Source




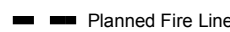

Boulder Peak

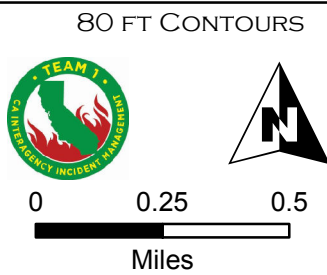
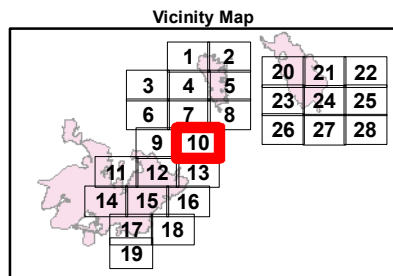
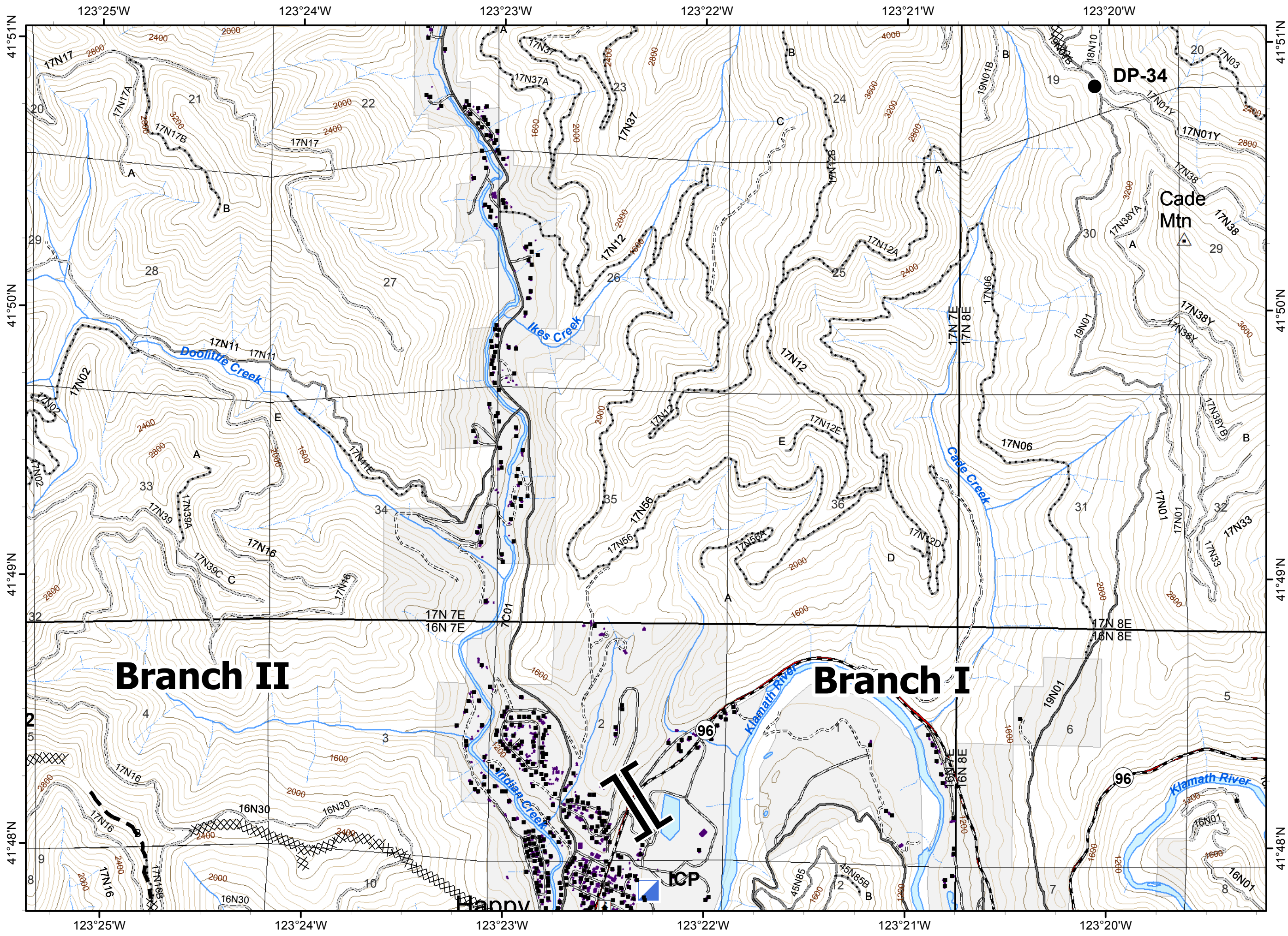
Safety Zone








Bald Mtn RAWS

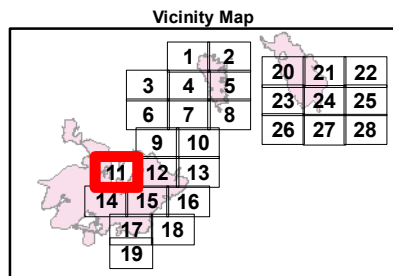
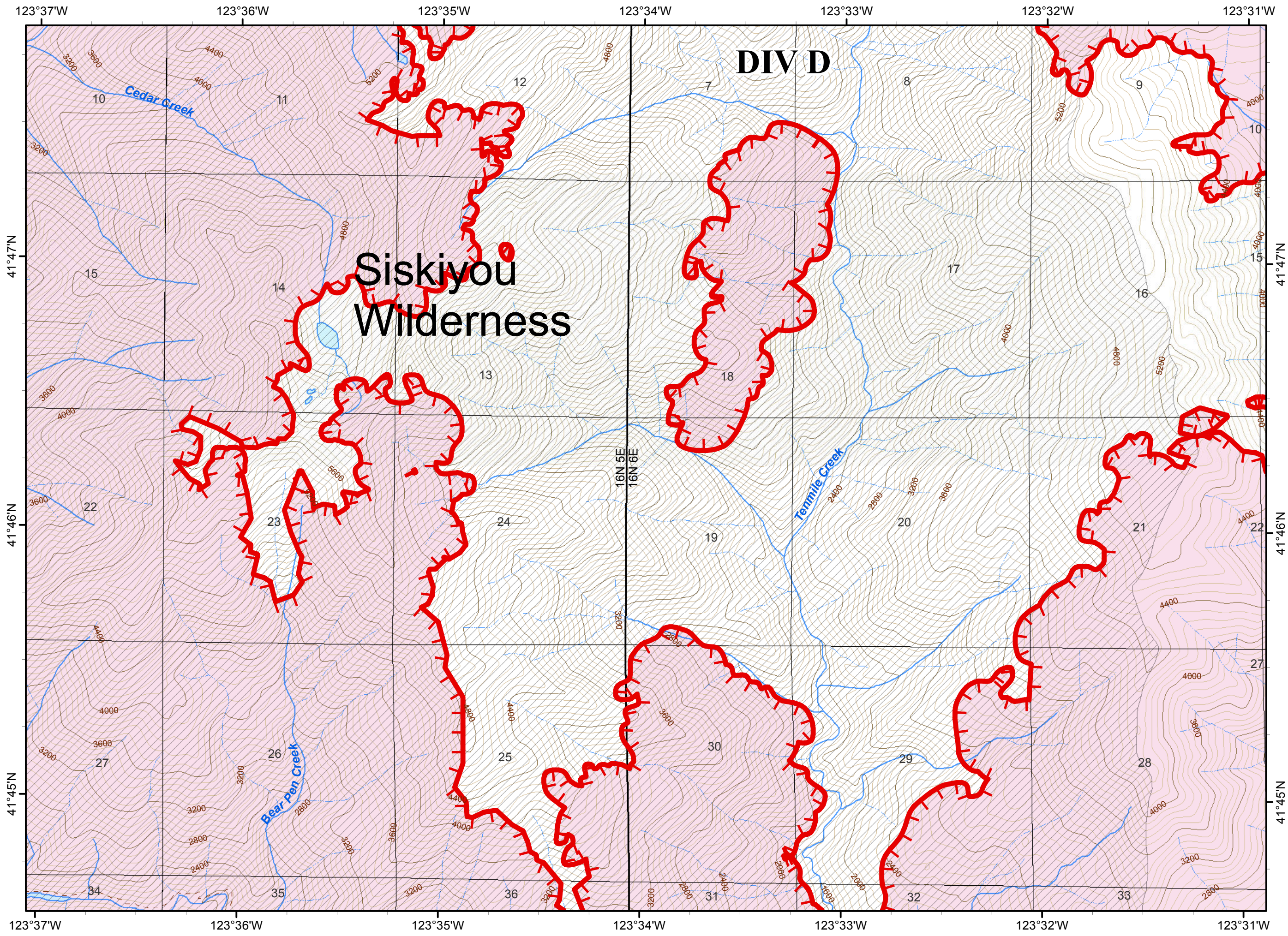
**Baldy Mtn Lookout
CMD-3**

DIV F

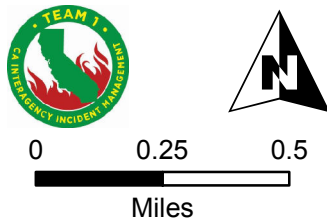
-  Division
-  Branch
-  Completed Dozer Line
-  Planned Fire Line
-  Drop Point
-  Incident Command Post
-  Ownership Private
-  Structure
-  Building Footprints
-  Ranger District Boundary














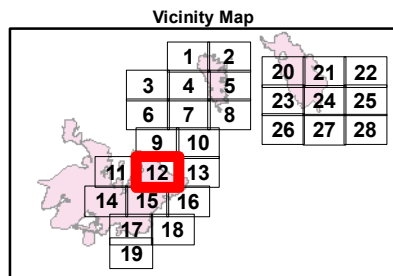
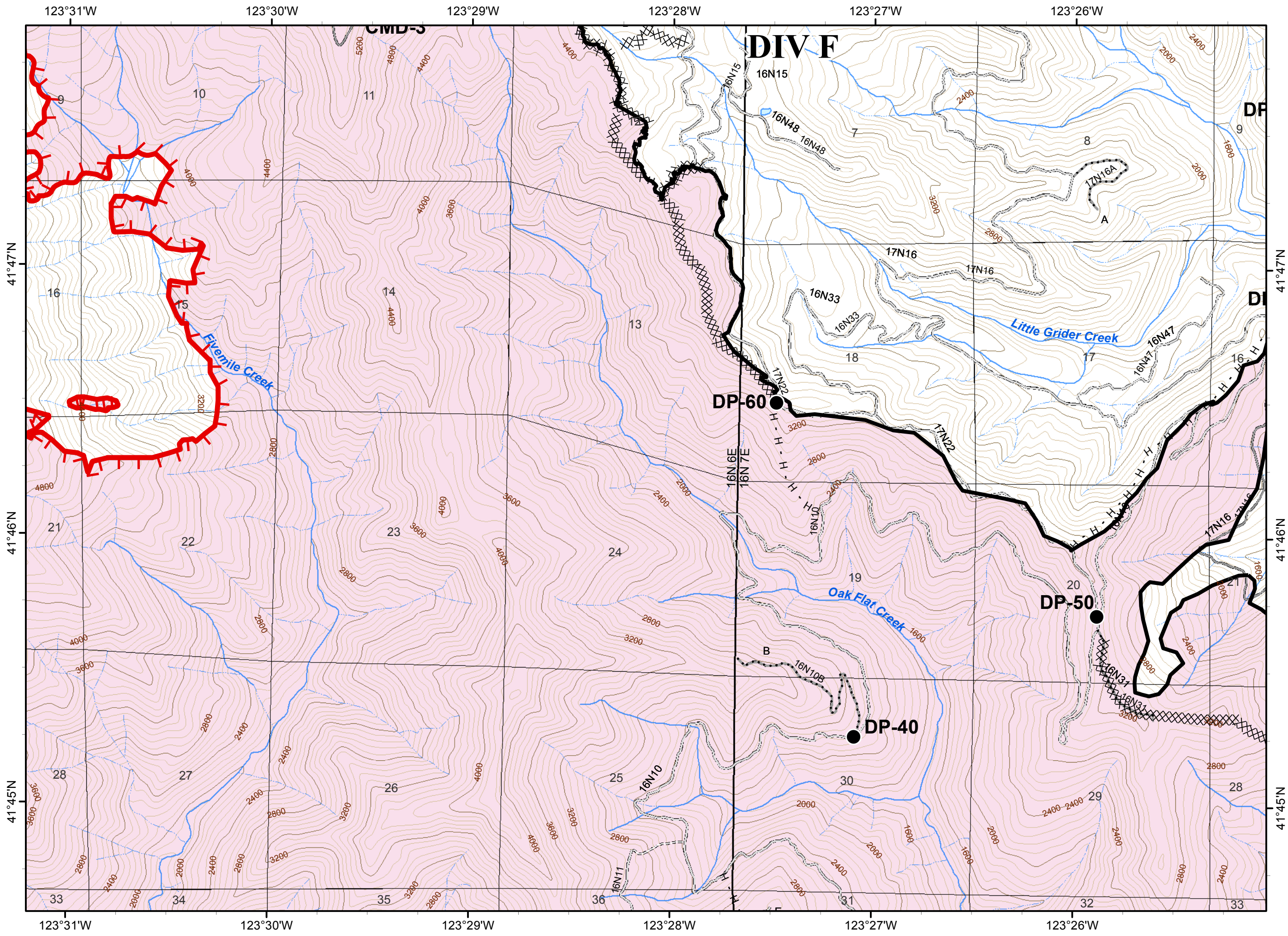
-  Division
-  Branch
-  Uncontrolled Fire Edge
-  Fire Polygon
-  Wilderness
-  Structure
-  Ranger District Boundary



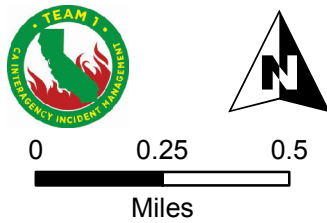
80 FT CONTOURS



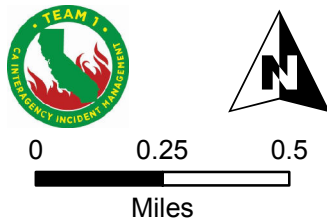
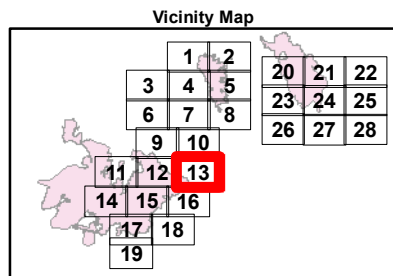
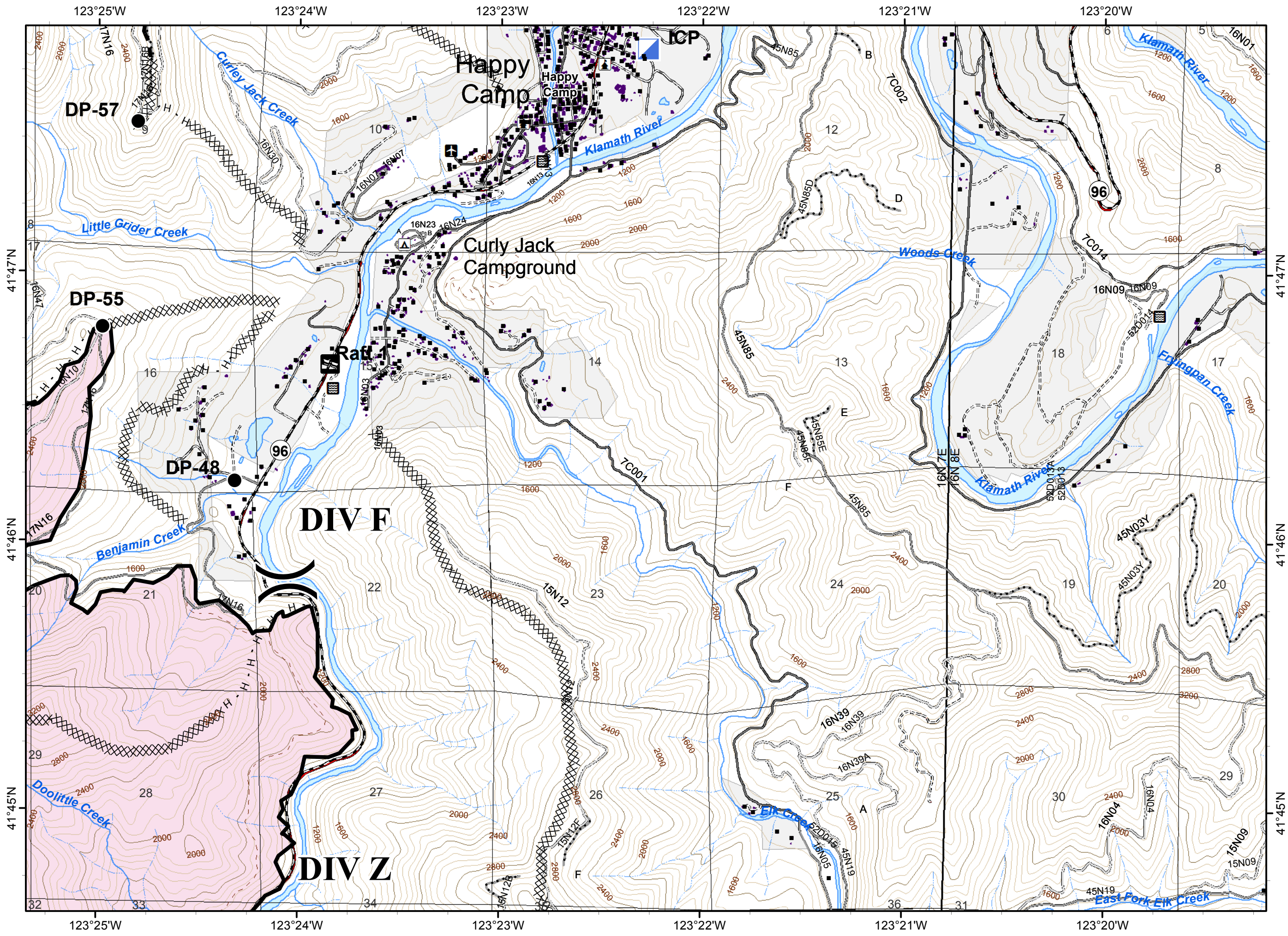
-  Division
-  Branch
-  Uncontrolled Fire Edge
-  Completed Dozer Line
-  Completed Line
-  H - H Hand Line
-  Drop Point
-  Helispot
-  Fire Polygon
-  Structure
-  Ranger District Boundary











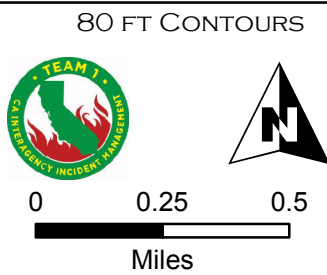
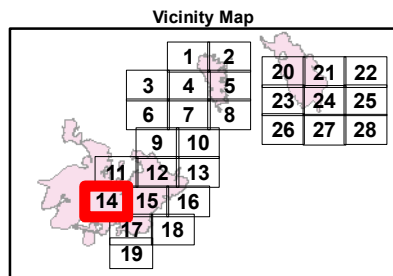
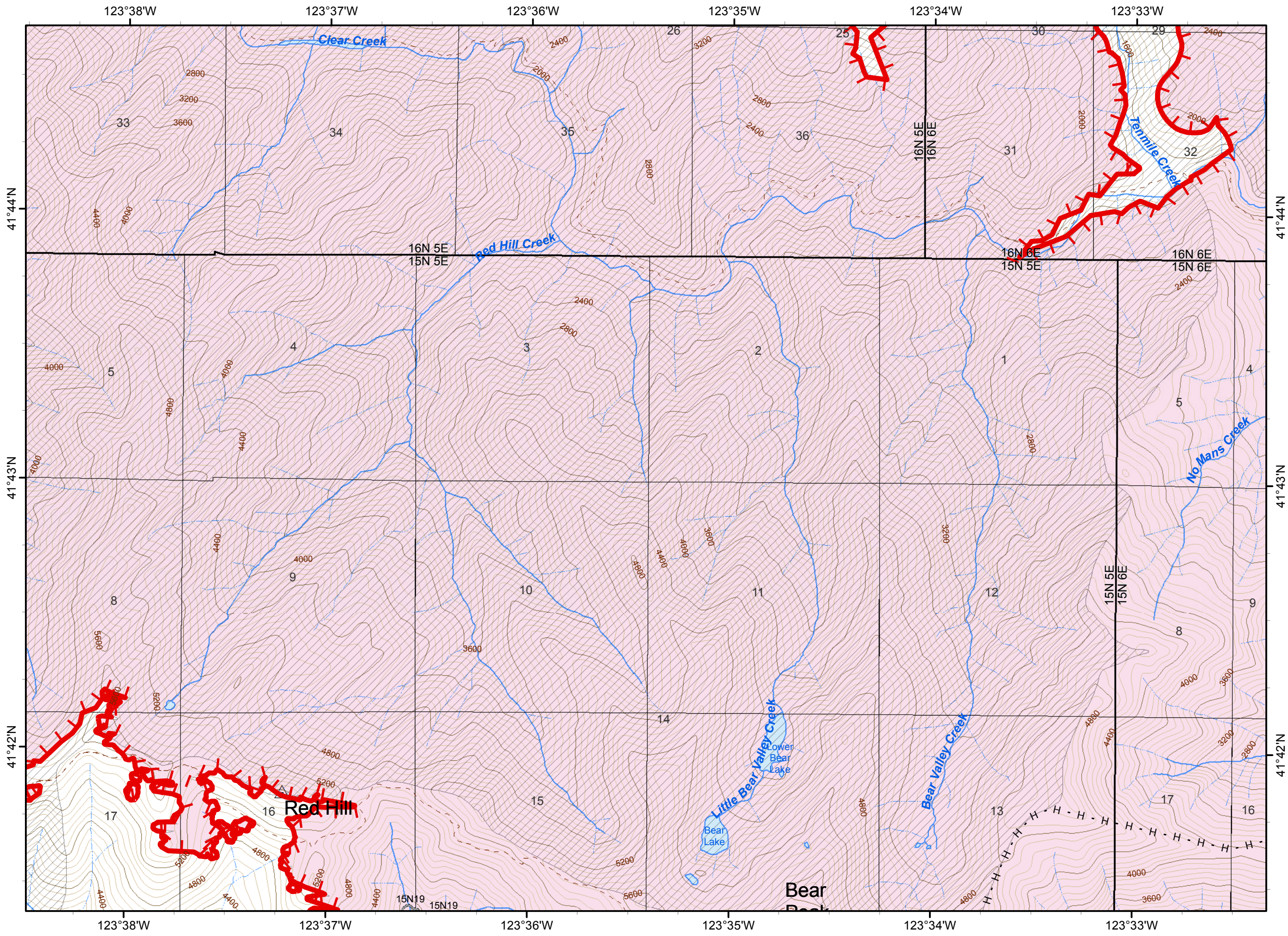
80 FT CONTOURS















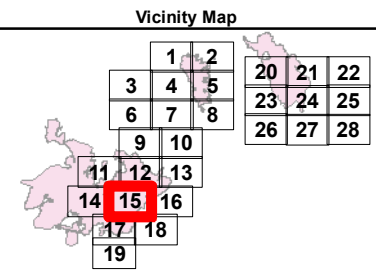
- () Division
- [] Branch
- XXXXX Completed Dozer Line
- Completed Line
- H - H Hand Line
- - - Planned Fire Line
- Drop Point
- ▢ Incident Command Post
- ▢ Raft Landing
- Fire Polygon
- Ownership Private
- Structure
- Building Footprints
- ▭ Ranger District Boundary



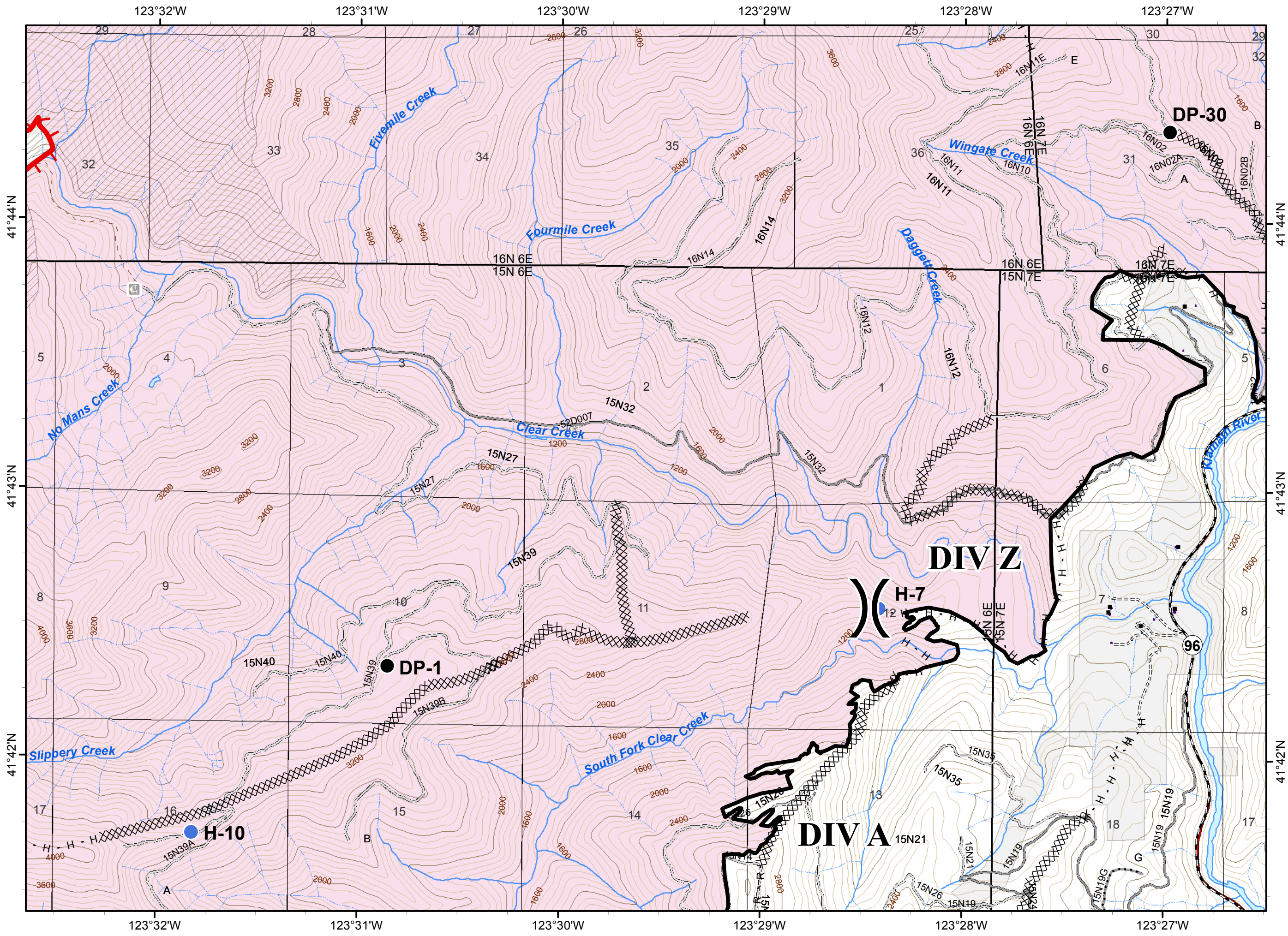
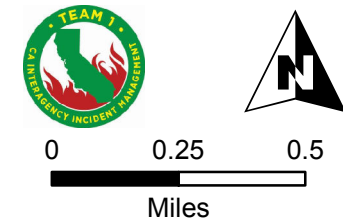
-  Division
-  Branch
-  Uncontrolled Fire Edge
-  Hand Line
-  Fire Polygon
-  Wilderness
-  Structure
-  Ranger District Boundary



-  Division
-  Branch
-  Uncontrolled Fire Edge
-  Completed Dozer Line
-  Completed Line
-  H - H Hand Line
-  R - R Road as Completed Line
-  Drop Point
-  Helispot
-  Fire Polygon
-  Ownership Private
-  Wilderness
-  Structure
-  Building Footprints
-  Ranger District Boundary











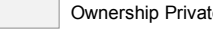

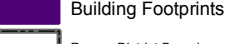

80 FT CONTOURS

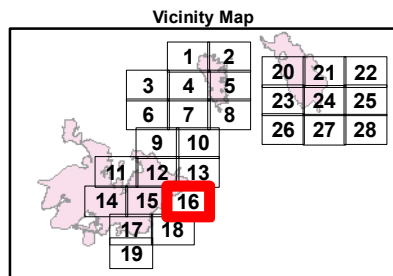
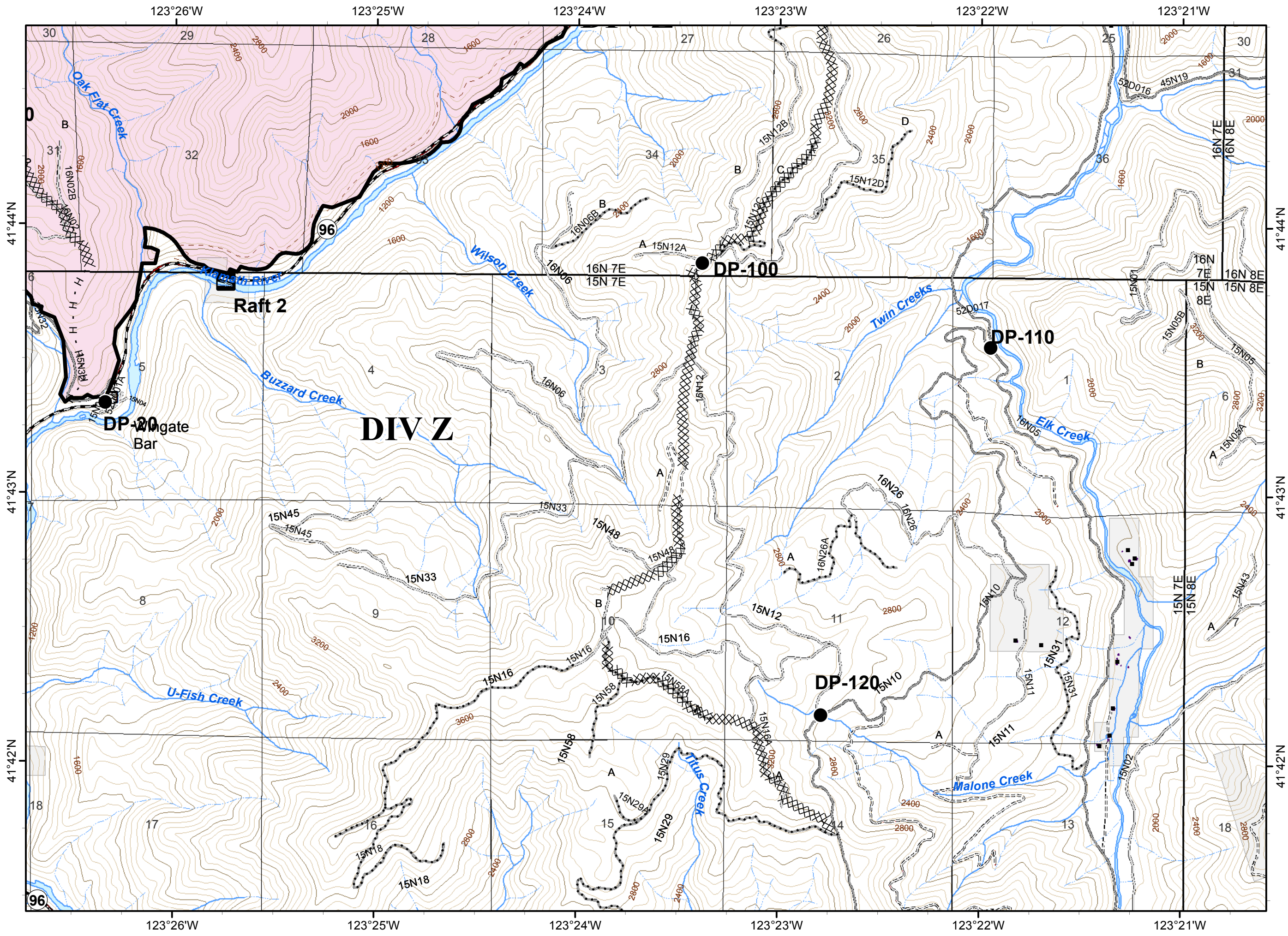


ECLIPSE COMPLEX
CA-KNF-006098
SEPTEMBER 5, 2017
IAP MAP
BRANCH I & II

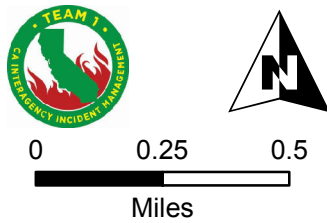
Oak Fire - 78,198 Acres
 Cedar Fire - 8,713 Acres
 As of 9/4/2017 1700 PDT



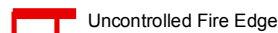


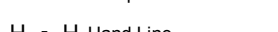

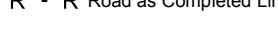



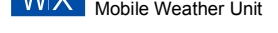

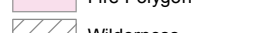
Page 16

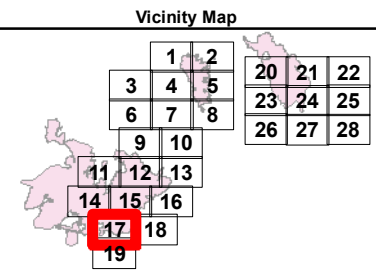
-  Division
-  Branch
-  Completed Dozer Line
-  Completed Line
-  H - H Hand Line
-  Drop Point
-  Raft Landing
-  Fire Polygon
-  Ownership Private
-  Structure
-  Building Footprints
-  Ranger District Boundary



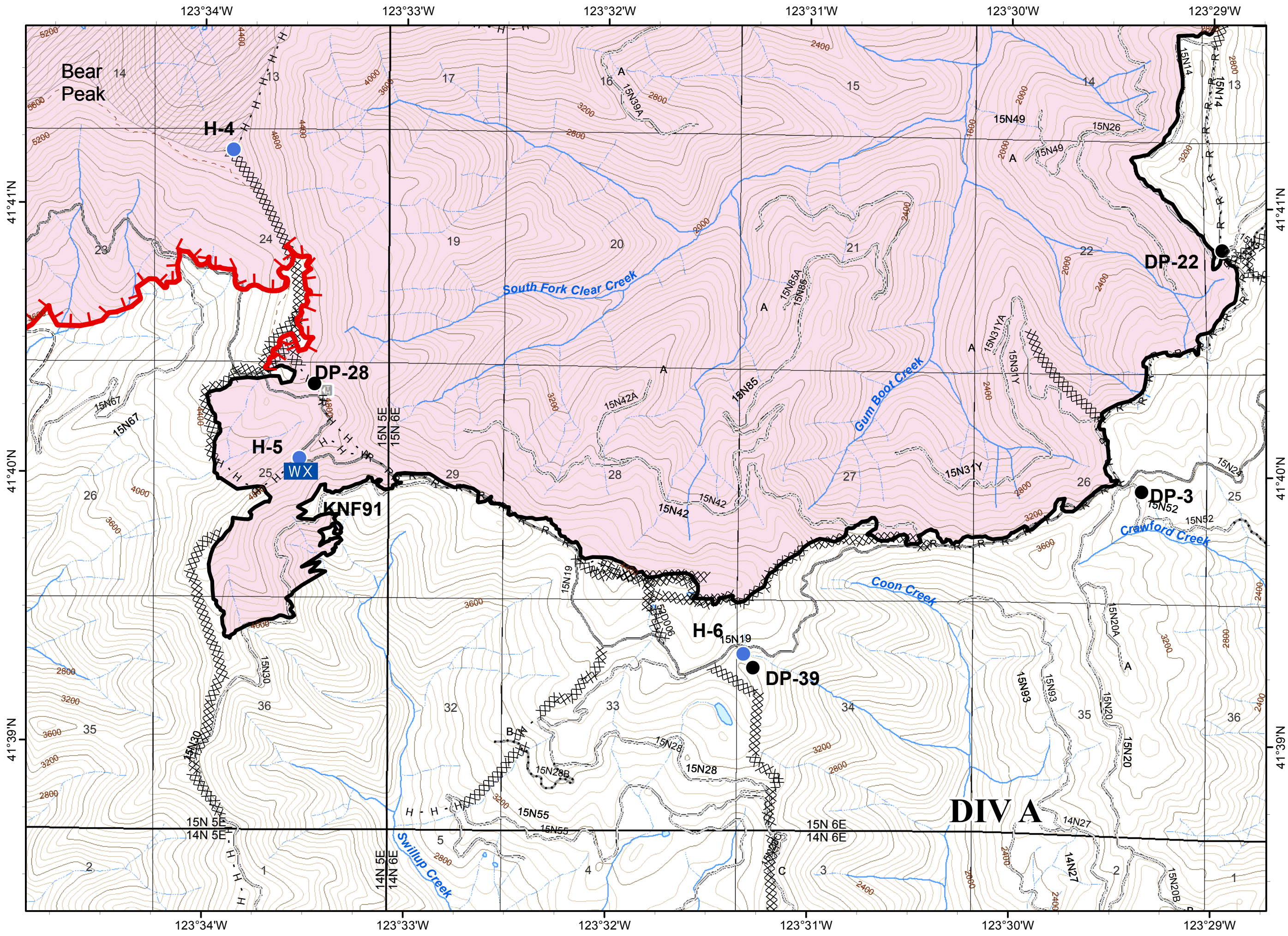
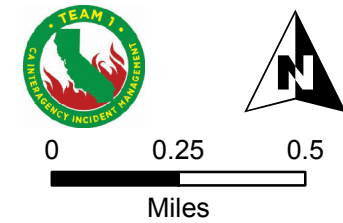
80 FT CONTOURS













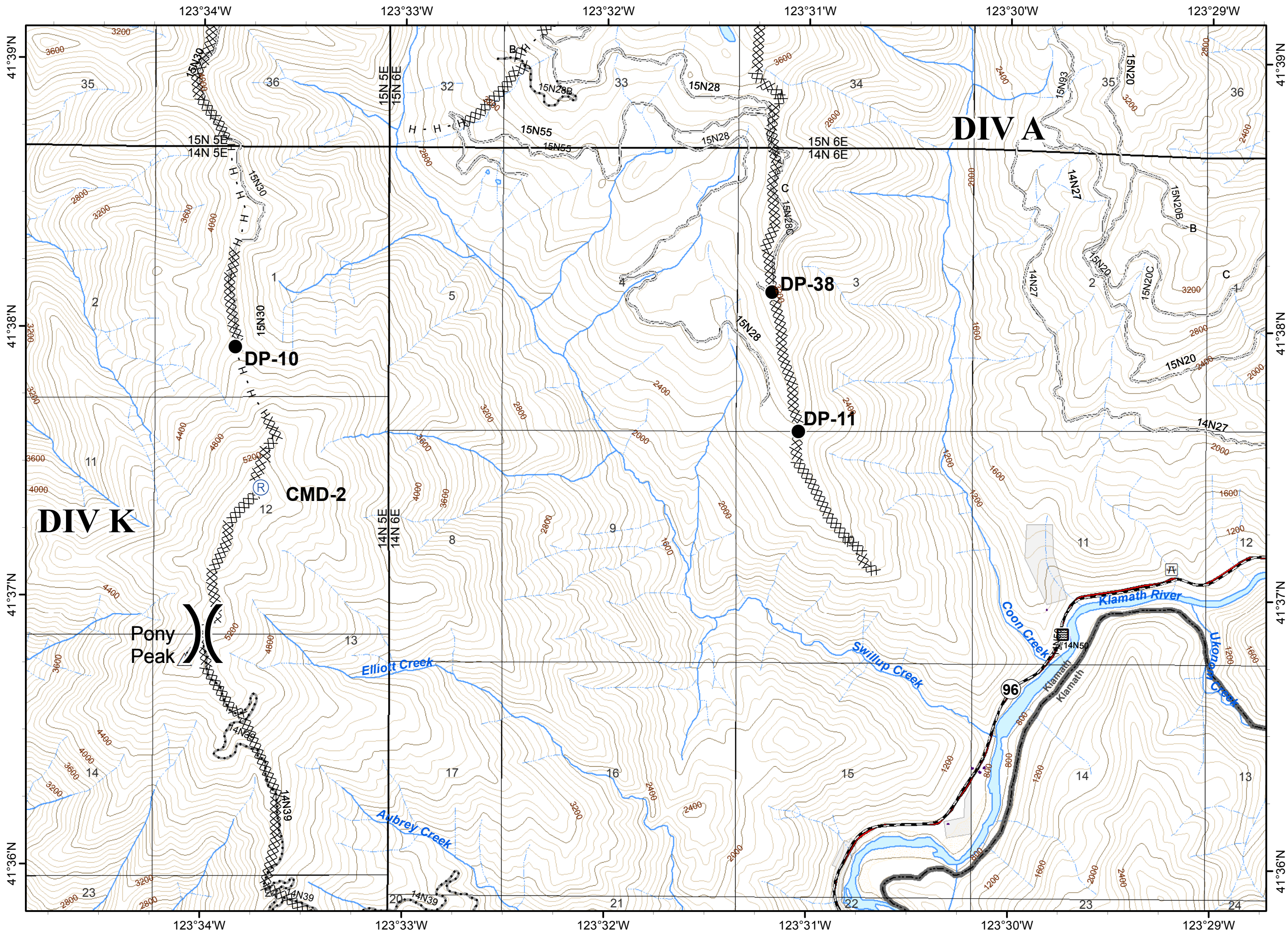
-  Division
-  Branch
-  Uncontrolled Fire Edge
-  Completed Dozer Line
-  Completed Line
-  H - H Hand Line
-  R - R Road as Completed Line
-  Drop Point
-  Helispot
-  WX Mobile Weather Unit
-  Fire Polygon
-  Wilderness
-  Structure
-  Ranger District Boundary



80 FT CONTOURS



-  Division
-  Branch
-  Completed Dozer Line
-  H - H Hand Line
-  Drop Point
-  Repeater
-  Ownership Private
-  Structure
-  Building Footprints
-  Ranger District Boundary

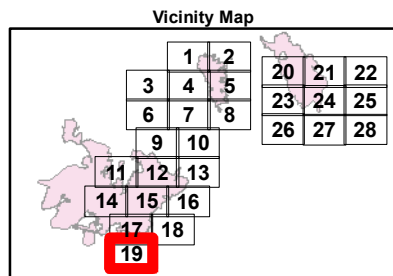


DIV K

DIV A

CMD-2

Pony Peak



80 FT CONTOURS

