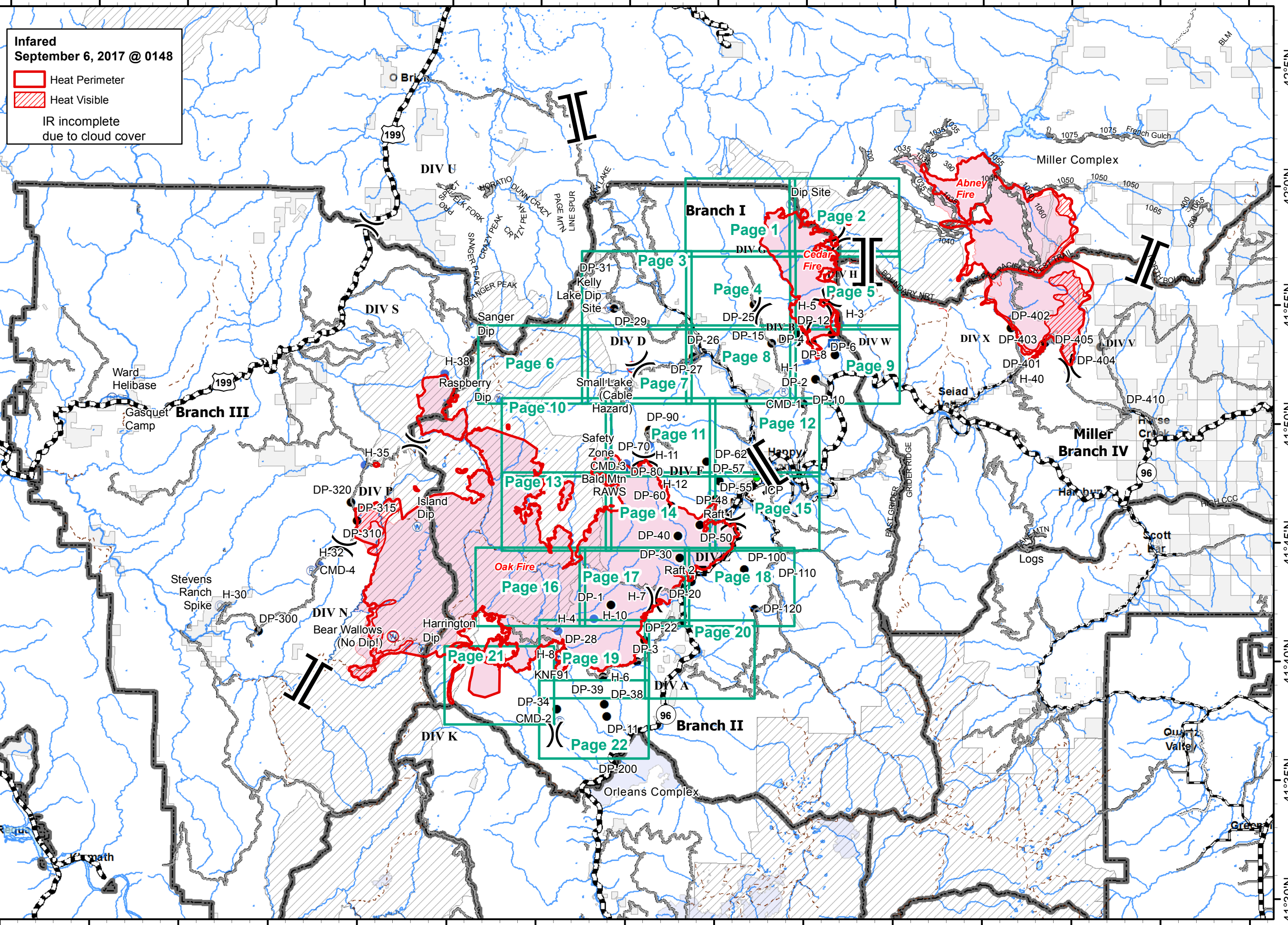


IAP MAP
BRANCH I & II

Oak Fire - 83,107 Acres
Cedar Fire - 8,713 Acres
As of 9/5/2017 2230 PDT

124°5'W 124°0'W 123°55'W 123°50'W 123°45'W 123°40'W 123°35'W 123°30'W 123°25'W 123°20'W 123°15'W 123°10'W 123°5'W 123°0'W 122°55'W



Infrared
September 6, 2017 @ 0148

- Heat Perimeter
- Heat Visible
- IR incomplete due to cloud cover

Legend



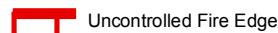



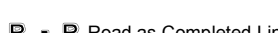

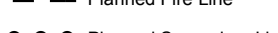
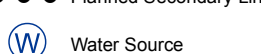

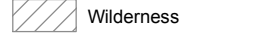
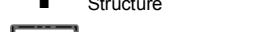
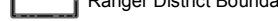
- Division
- Branch
- Camp
- Drop Point
- Helibase
- Helispot
- Incident Command Post
- Mobile Weather Unit
- Repeater
- Safety Zone
- Water Source
- Restricted Water Source
- Raft Landing
- Fire Polygon
- Ranger District Boundary
- Wilderness
- Ownership Private



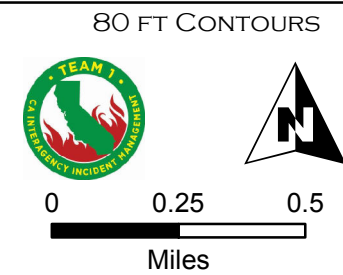
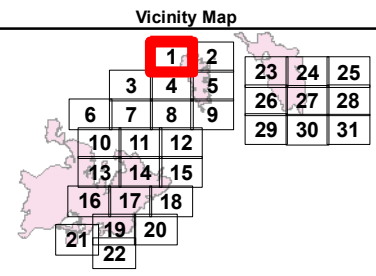
ECLIPSE COMPLEX
CA-KNF-006098
SEPTEMBER 6, 2017
IAP MAP
BRANCH I & II

Oak Fire – 83,107 Acres
 Cedar Fire - 8,713 Acres
 As of 9/5/2017 2230 PDT

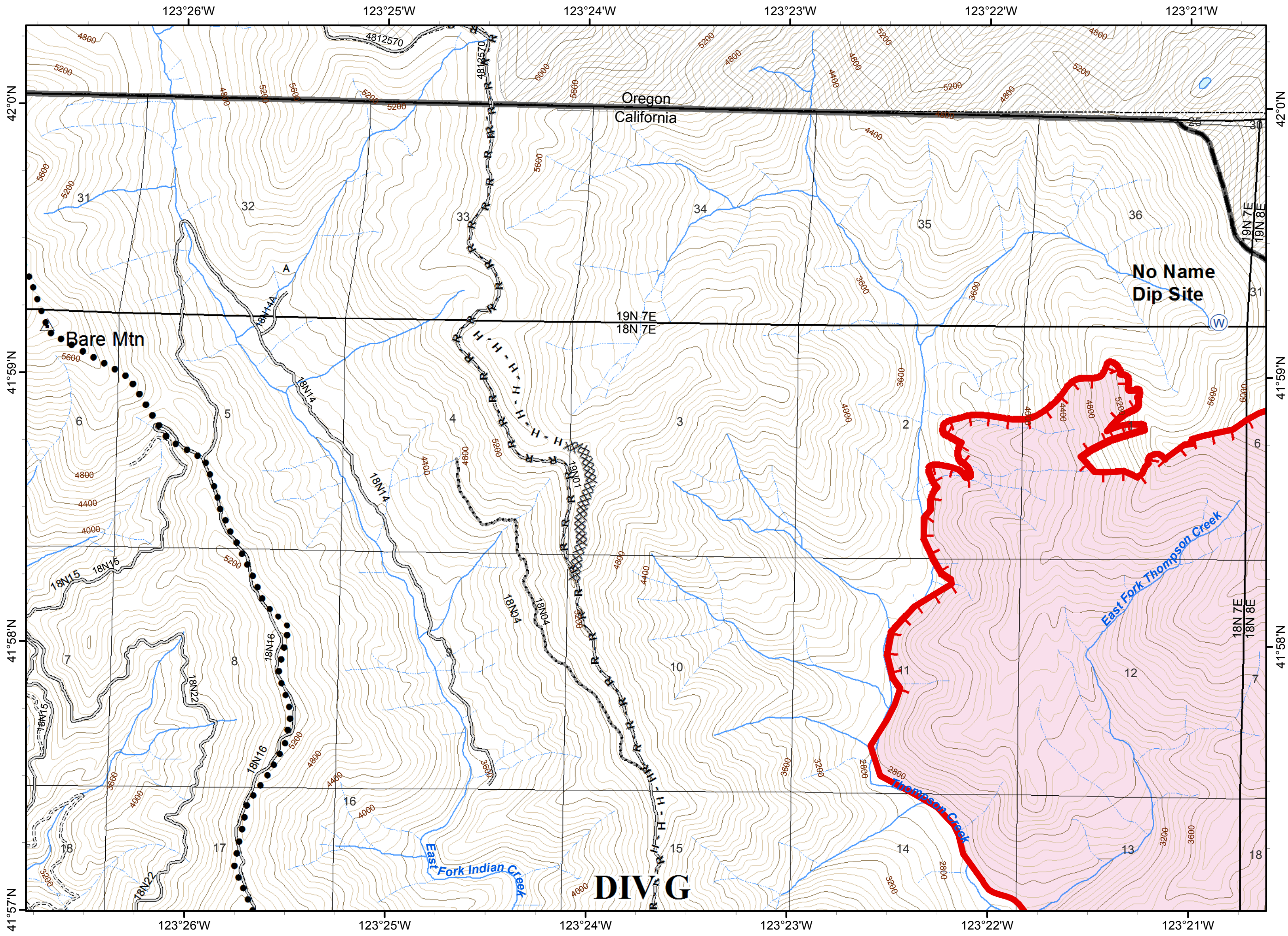
Page 1












-  Division
-  Branch
-  Uncontrolled Fire Edge
-  Completed Dozer Line
-  Completed Line
-  Hand Line
-  Road as Completed Line
-  Planned Fire Line
-  Planned Secondary Line
-  Water Source
-  Fire Polygon
-  Wilderness
-  Structure
-  Ranger District Boundary


-  IR Heat Perimeter
 -  IR Heat Visible
- IR incomplete due to cloud cover

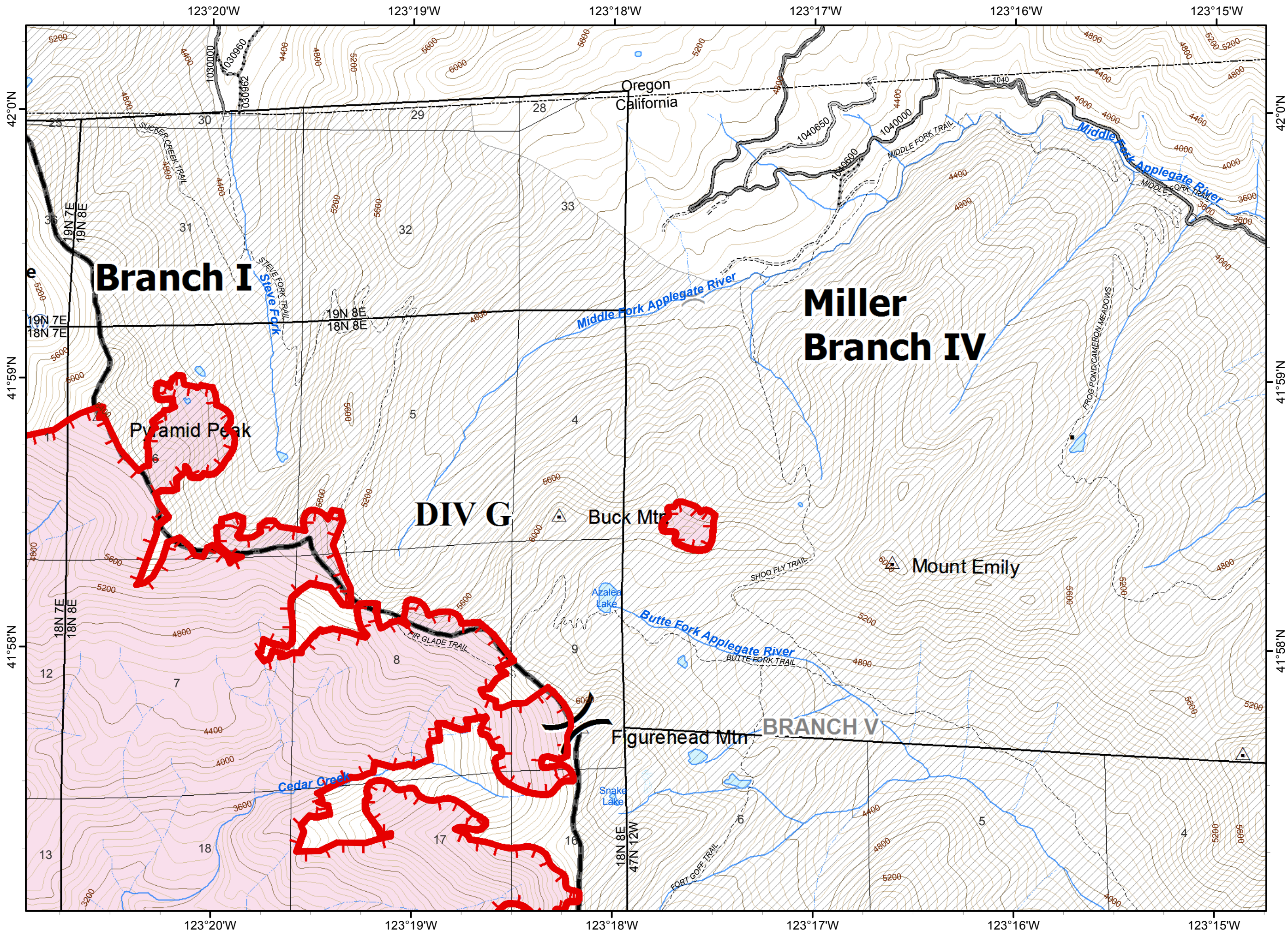
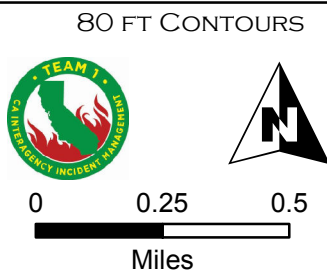
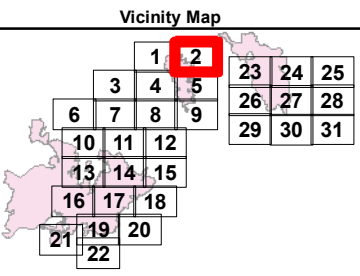





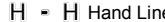



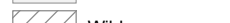



9/6/2017 12:28:39 AM


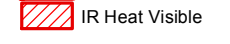


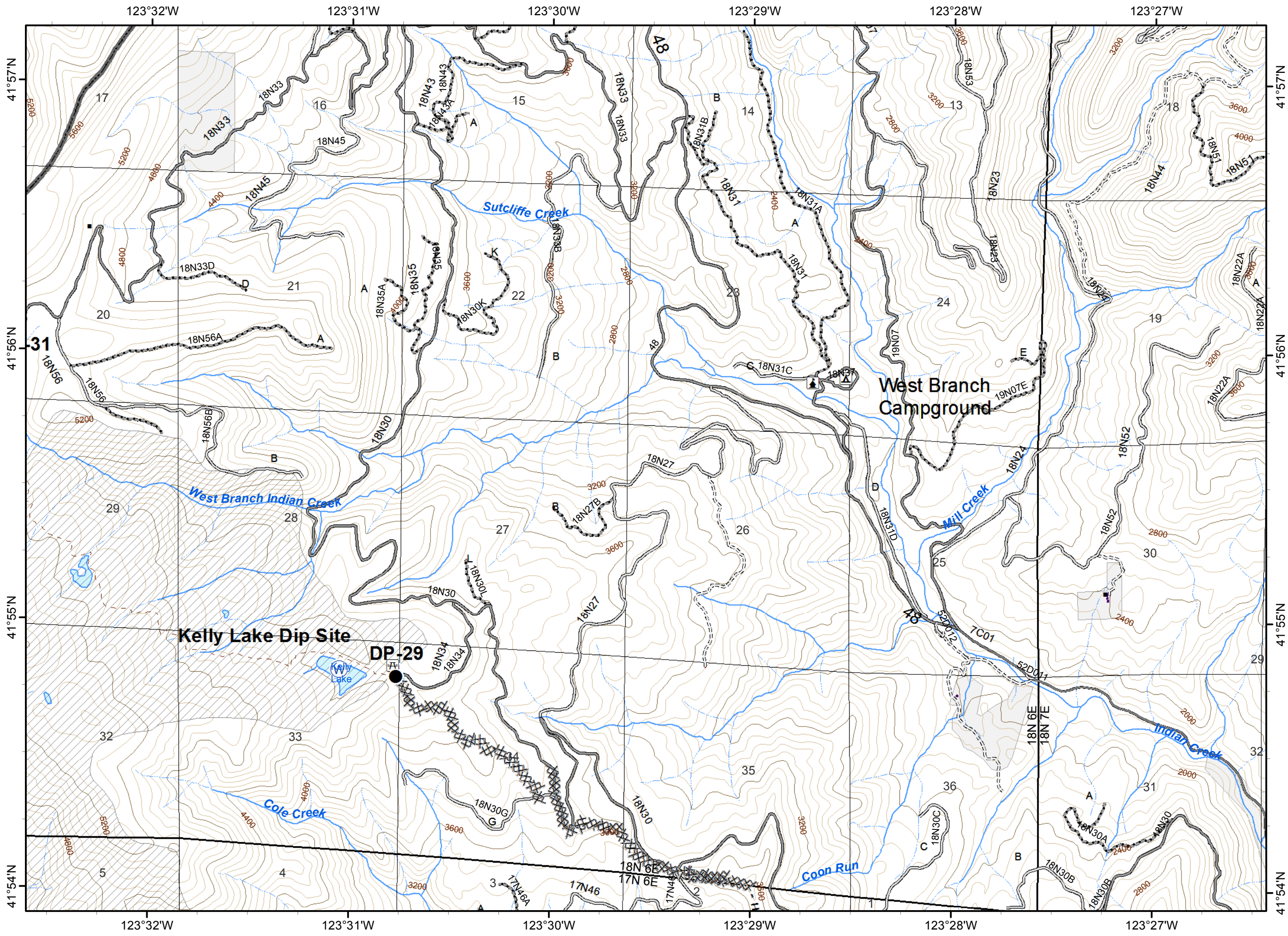
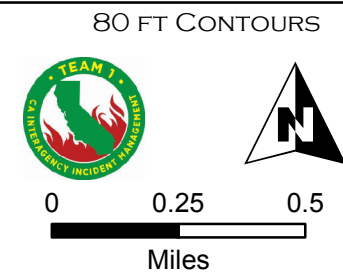
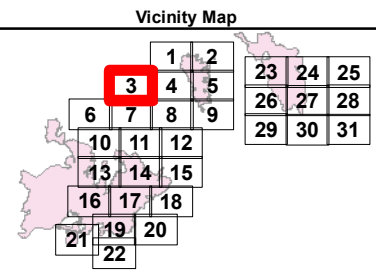
-  Division
-  Branch
-  Uncontrolled Fire Edge
-  Planned Fire Line
-  Water Source
-  Fire Polygon
-  Ownership Private
-  Wilderness
-  Structure
-  Ranger District Boundary
- Miller Complex**
-  Division Break

-  IR Heat Perimeter
-  IR Heat Visible
- IR incomplete due to cloud cover



-  Division
-  Branch
-  Completed Dozer Line
-  Hand Line
-  Drop Point
-  Water Source
-  Ownership Private
-  Wilderness
-  Structure
-  Building Footprints
-  Ranger District Boundary






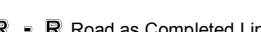


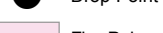
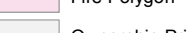



-  IR Heat Perimeter
-  IR Heat Visible
- IR incomplete due to cloud cover



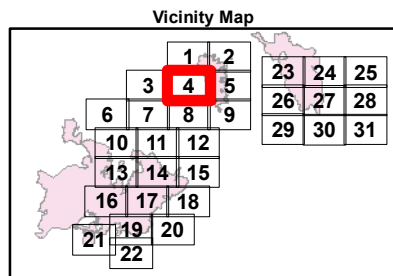
ECLIPSE COMPLEX
CA-KNF-006098
SEPTEMBER 6, 2017
IAP MAP
BRANCH I & II

Oak Fire – 83,107 Acres
 Cedar Fire - 8,713 Acres
 As of 9/5/2017 2230 PDT

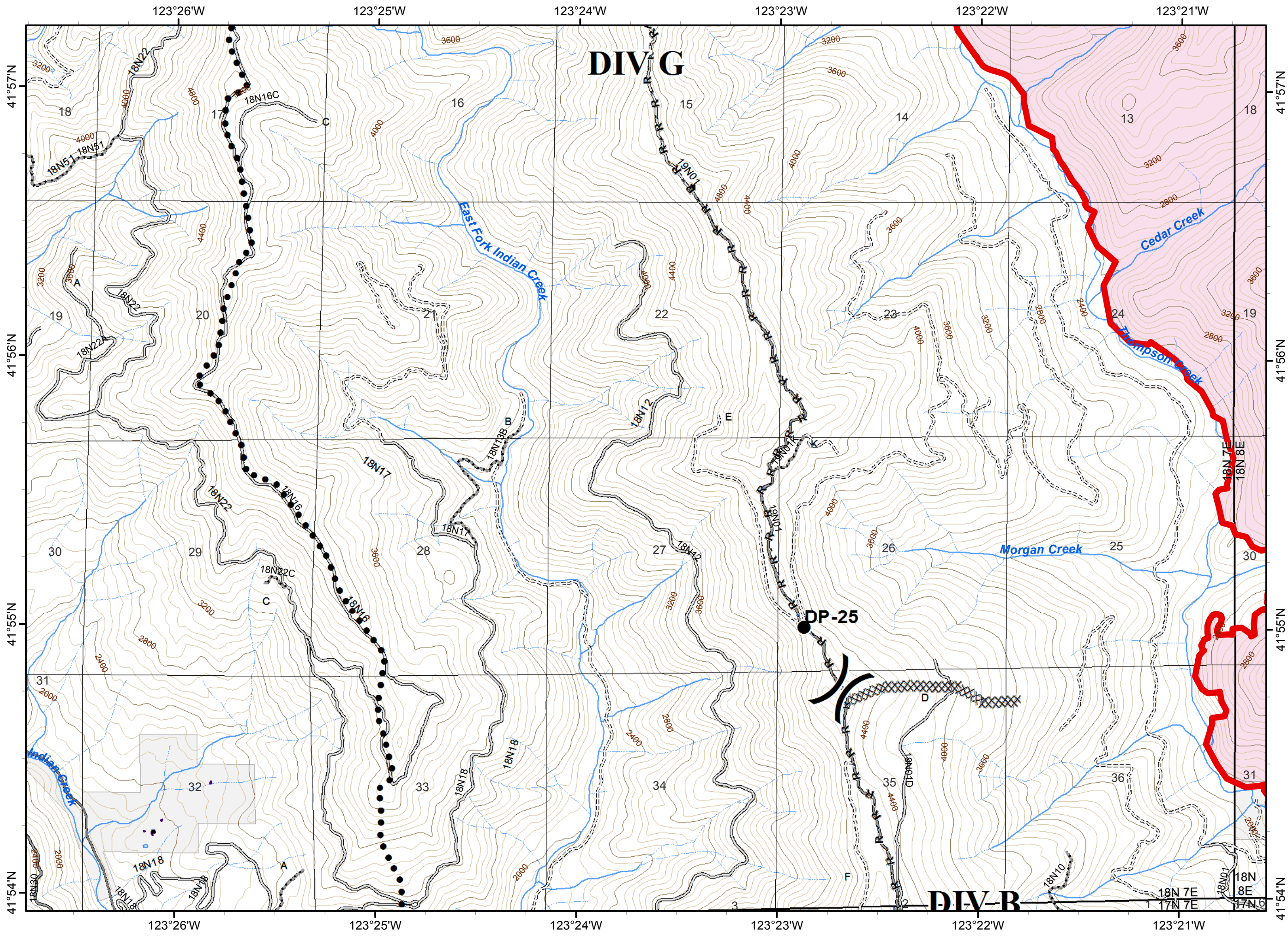
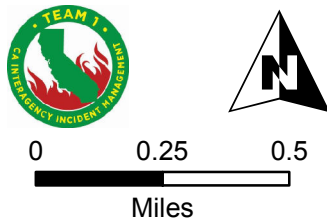
Page 4



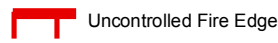
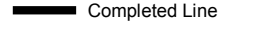
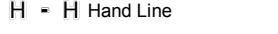
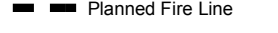


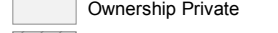
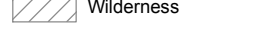
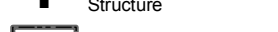
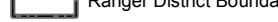
-  Division
-  Branch
-  Completed Dozer Line
-  Completed Line
-  H - H Hand Line
-  R - R Road as Completed Line
-  Planned Secondary Line
-  Drop Point
-  Fire Polygon
-  Ownership Private
-  Structure
-  Building Footprints
-  Ranger District Boundary

-  IR Heat Perimeter
 -  IR Heat Visible
- IR incomplete due to cloud cover

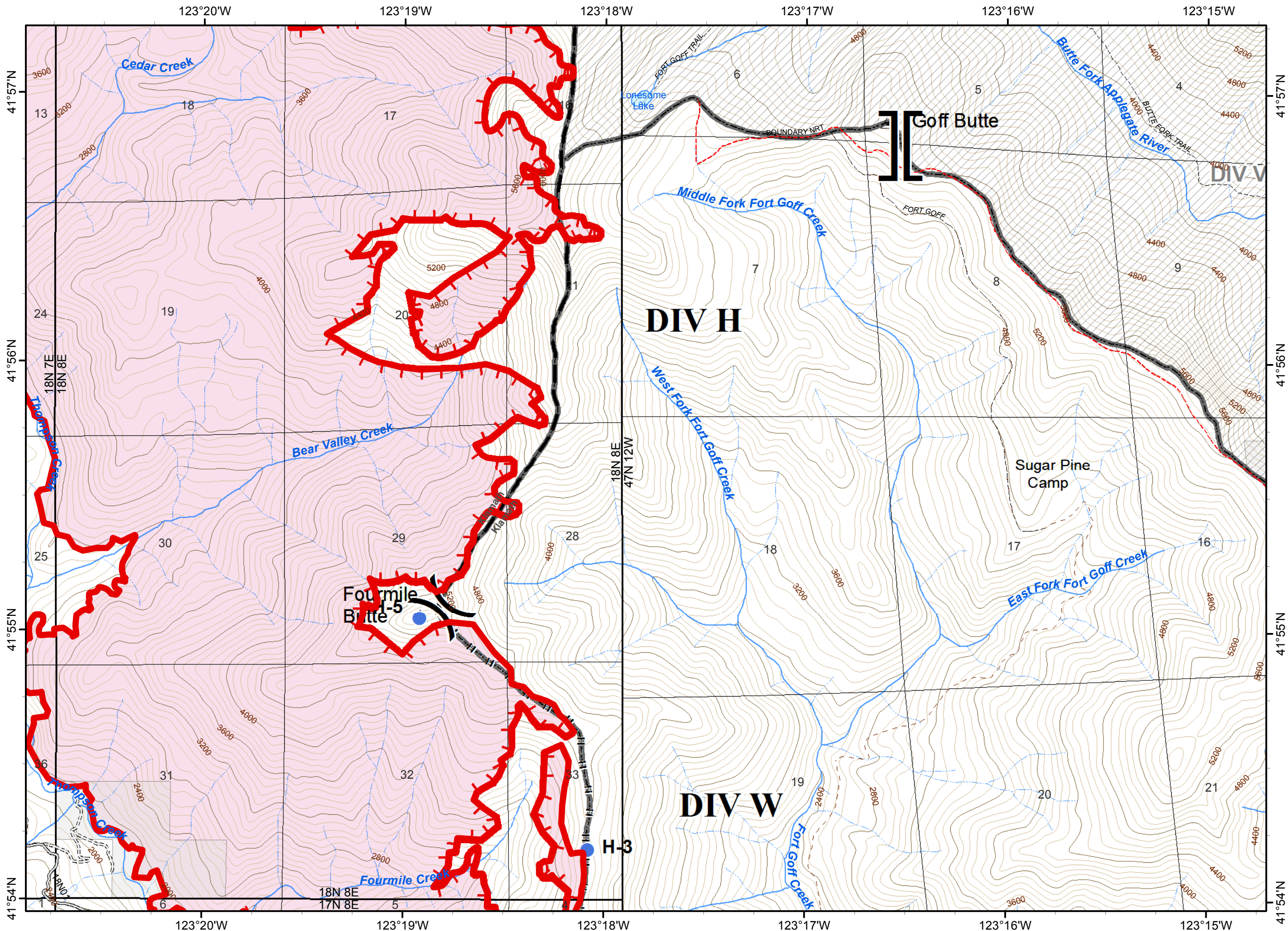
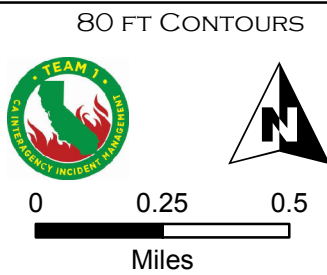
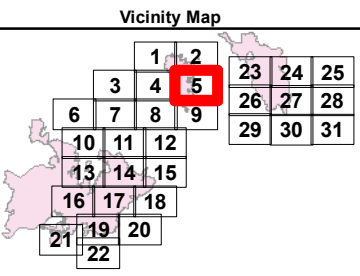









80 FT CONTOURS





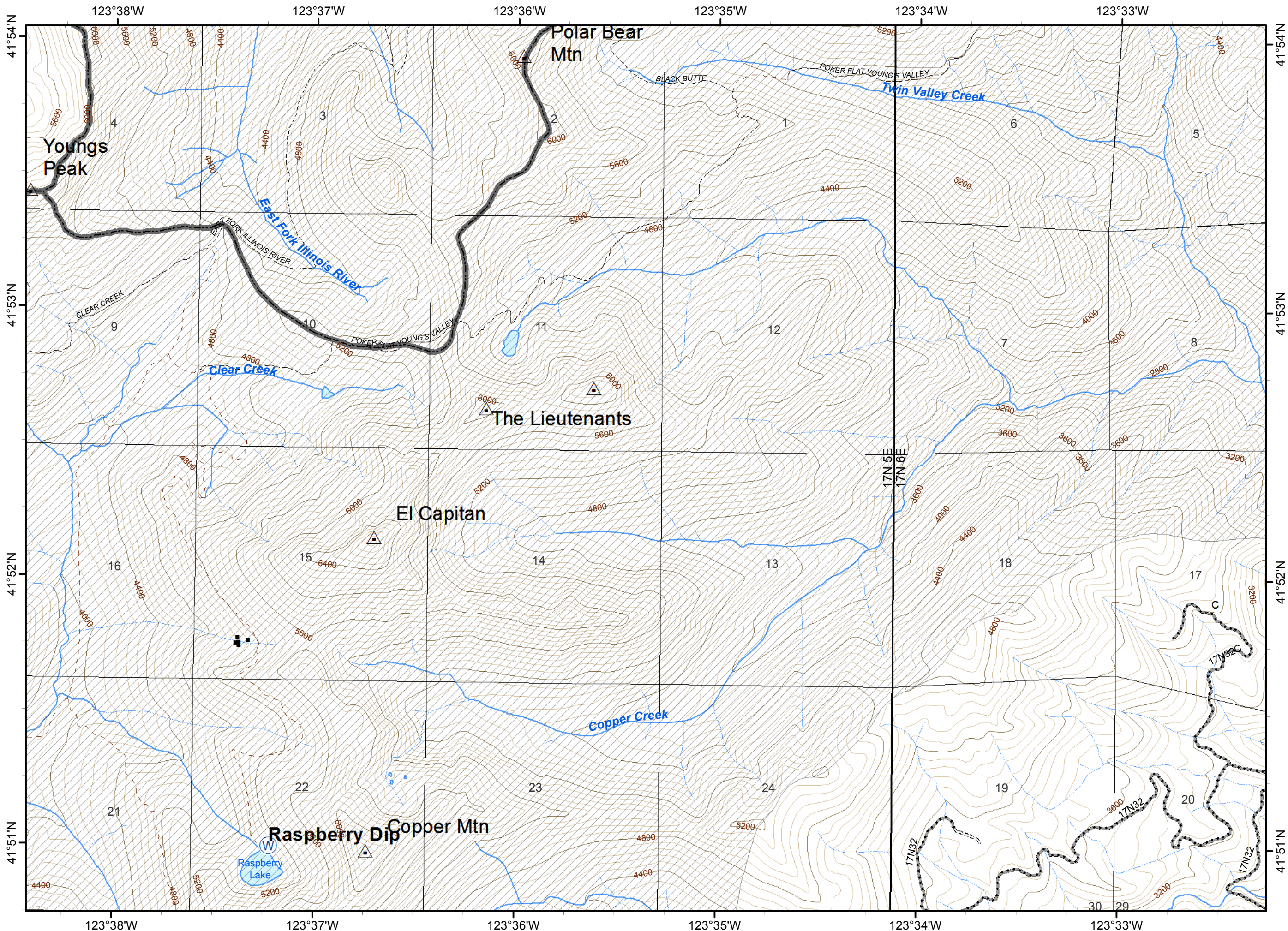
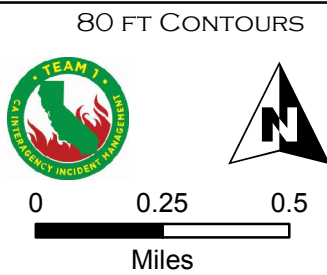
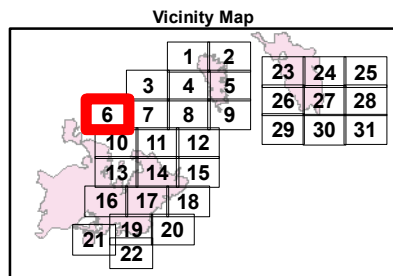
-  Division
-  Branch
-  Uncontrolled Fire Edge
-  Completed Line
-  Hand Line
-  Planned Fire Line
-  Helispot
-  Fire Polygon
-  Ownership Private
-  Wilderness
-  Structure
-  Ranger District Boundary




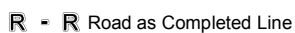

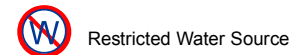
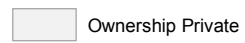
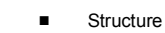
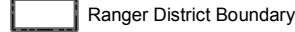
-  IR Heat Perimeter
-  IR Heat Visible
- IR incomplete due to cloud cover



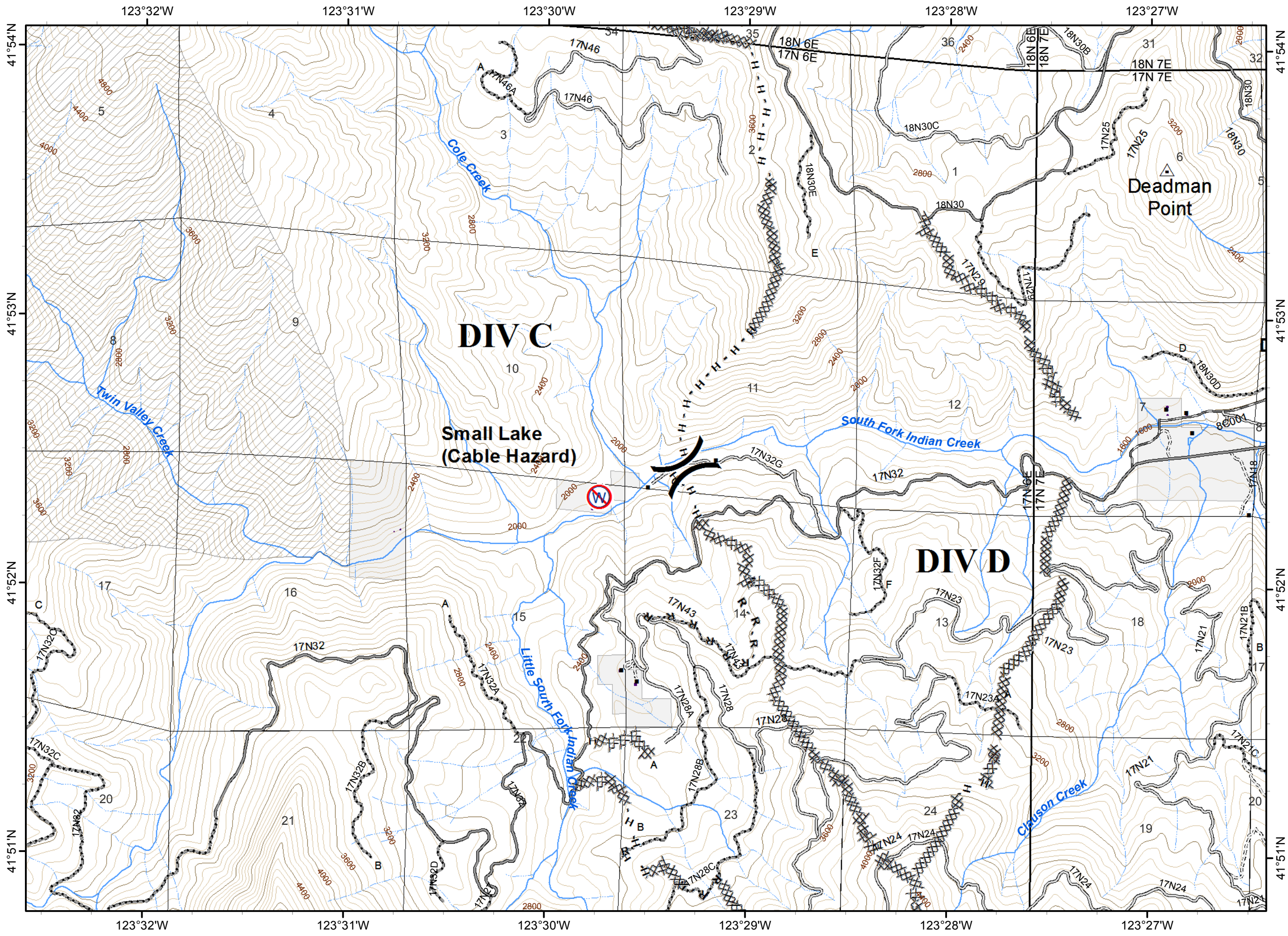
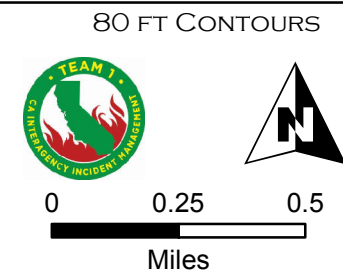
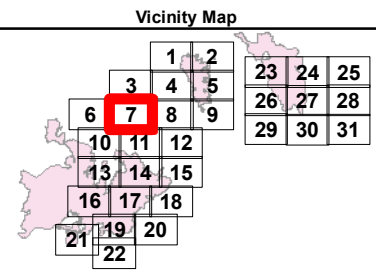
-  Division
-  Branch
-  Water Source
-  Ownership Private
-  Wilderness
-  Structure
-  Ranger District Boundary





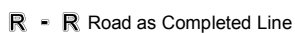
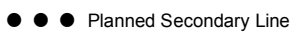
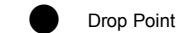
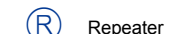
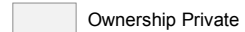
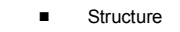
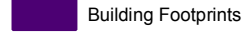
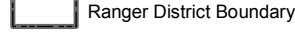
-  IR Heat Perimeter
 -  IR Heat Visible
- IR incomplete due to cloud cover



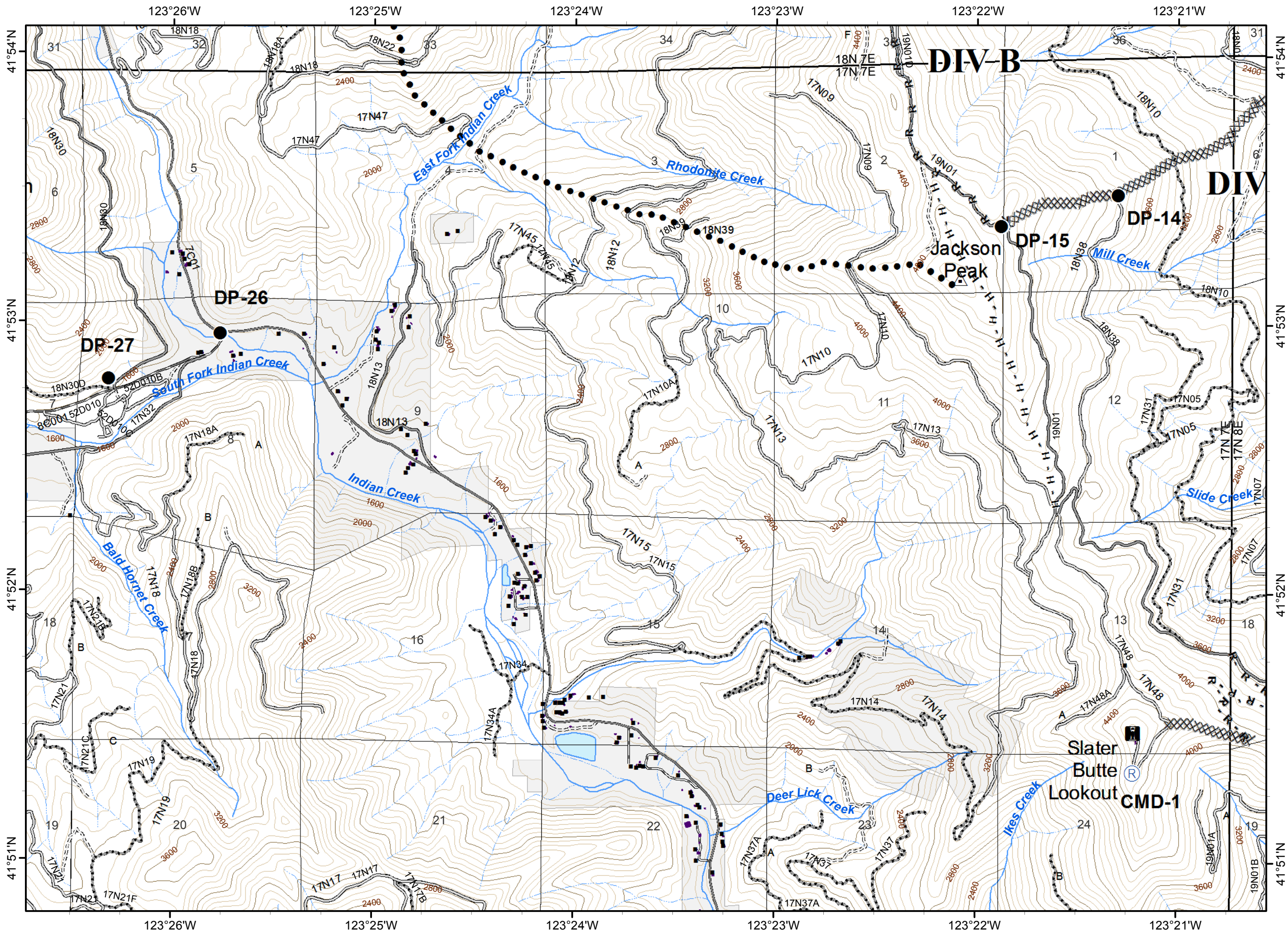
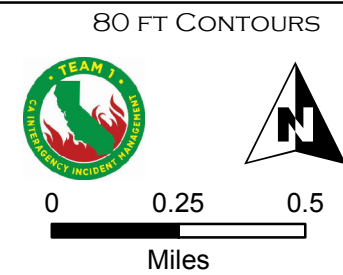
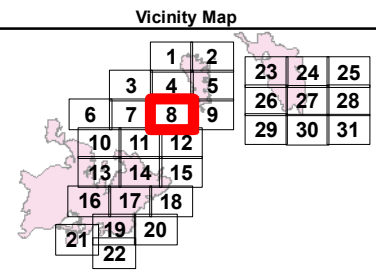
-  Division
-  Branch
-  Completed Dozer Line
-  Hand Line
-  Road as Completed Line
-  Planned Fire Line
-  Restricted Water Source
-  Ownership Private
-  Wilderness
-  Structure
-  Building Footprints
-  Ranger District Boundary

-  IR Heat Perimeter
-  IR Heat Visible
- IR incomplete due to cloud cover



-  Division
-  Branch
-  Completed Dozer Line
-  Hand Line
-  Road as Completed Line
-  Planned Secondary Line
-  Drop Point
-  Repeater
-  Ownership Private
-  Structure
-  Building Footprints
-  Ranger District Boundary

-  IR Heat Perimeter
-  IR Heat Visible
- IR incomplete due to cloud cover

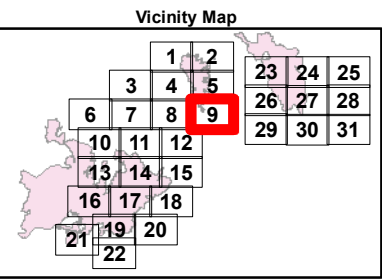


ECLIPSE COMPLEX
CA-KNF-006098
SEPTEMBER 6, 2017
IAP MAP
BRANCH I & II

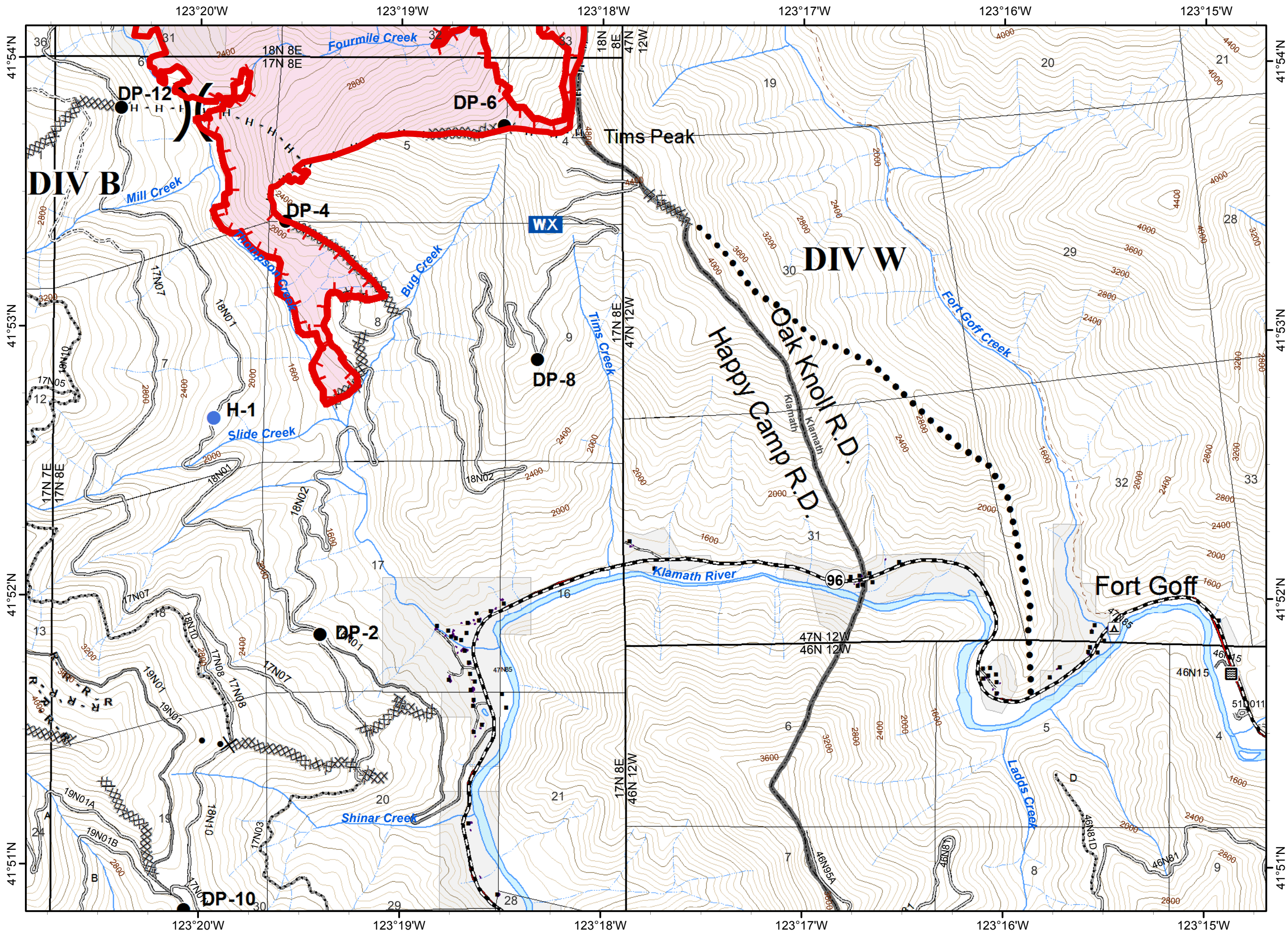
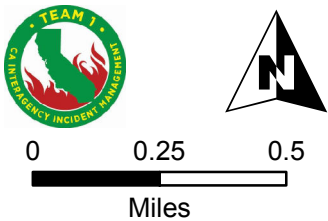
Oak Fire – 83,107 Acres
 Cedar Fire - 8,713 Acres
 As of 9/5/2017 2230 PDT

Page 9

- Division
 - Branch
 - Uncontrolled Fire Edge
 - Completed Dozer Line
 - Completed Line
 - Hand Line
 - Road as Completed Line
 - Planned Secondary Line
 - Proposed Dozer Line
 - Drop Point
 - Helispot
 - Mobile Weather Unit
 - Fire Polygon
 - Ownership Private
 - Structure
 - Building Footprints
 - Ranger District Boundary
 - IR Heat Perimeter
 - IR Heat Visible
- IR incomplete due to cloud cover





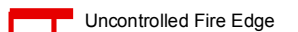

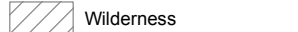
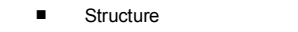
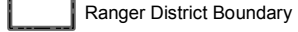
80 FT CONTOURS

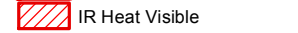


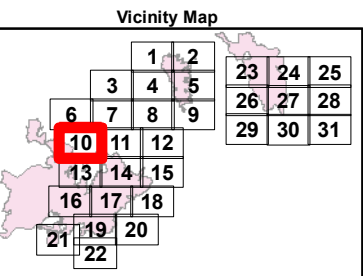
ECLIPSE COMPLEX
CA-KNF-006098
SEPTEMBER 6, 2017
IAP MAP
BRANCH I & II

Oak Fire – 83,107 Acres
 Cedar Fire - 8,713 Acres
 As of 9/5/2017 2230 PDT

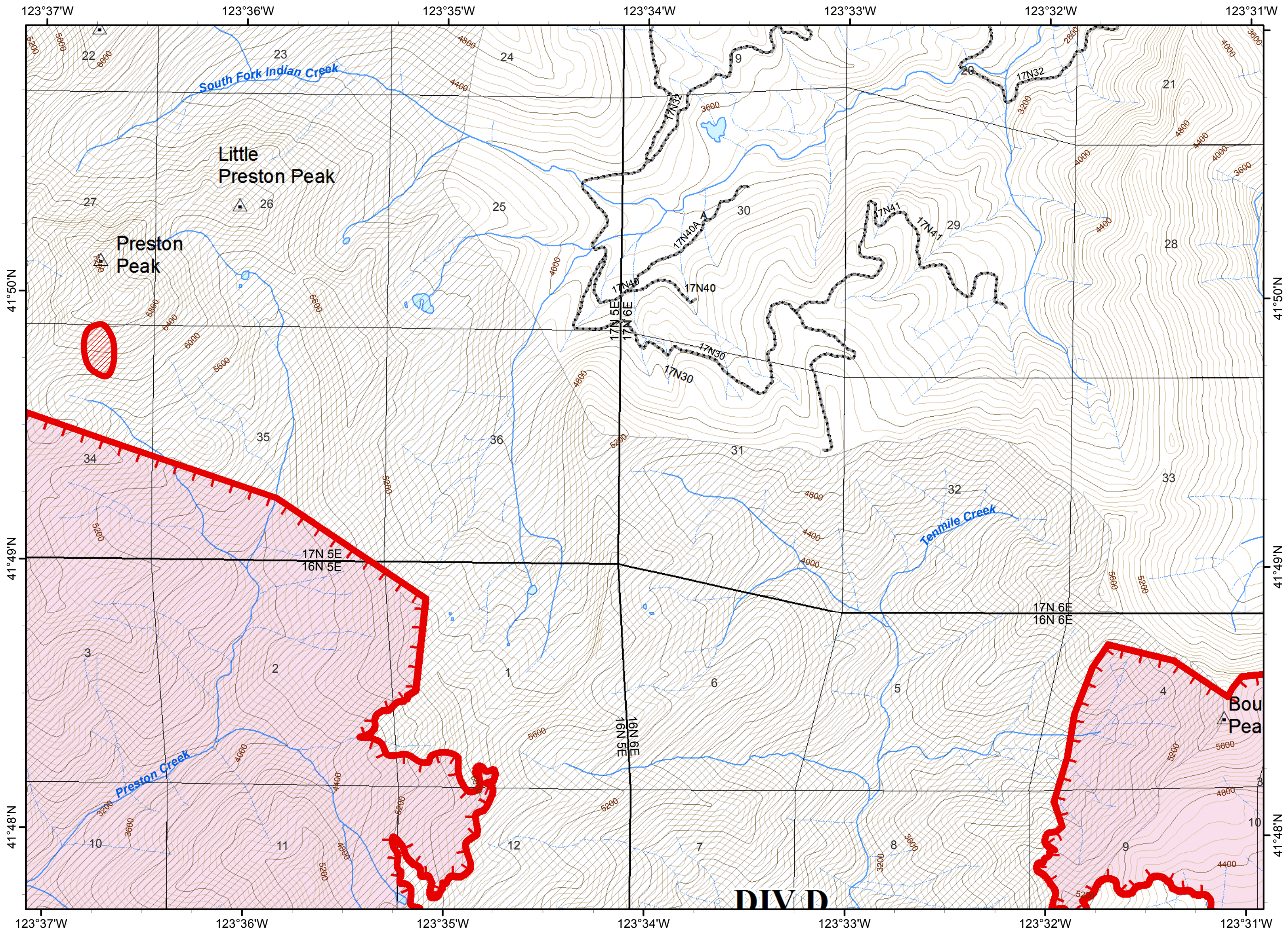
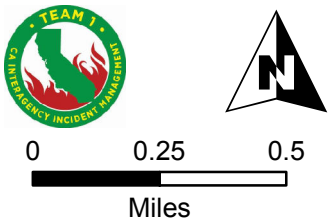
Page 10

-  Division
-  Branch
-  Uncontrolled Fire Edge
-  Fire Polygon
-  Wilderness
-  Structure
-  Ranger District Boundary

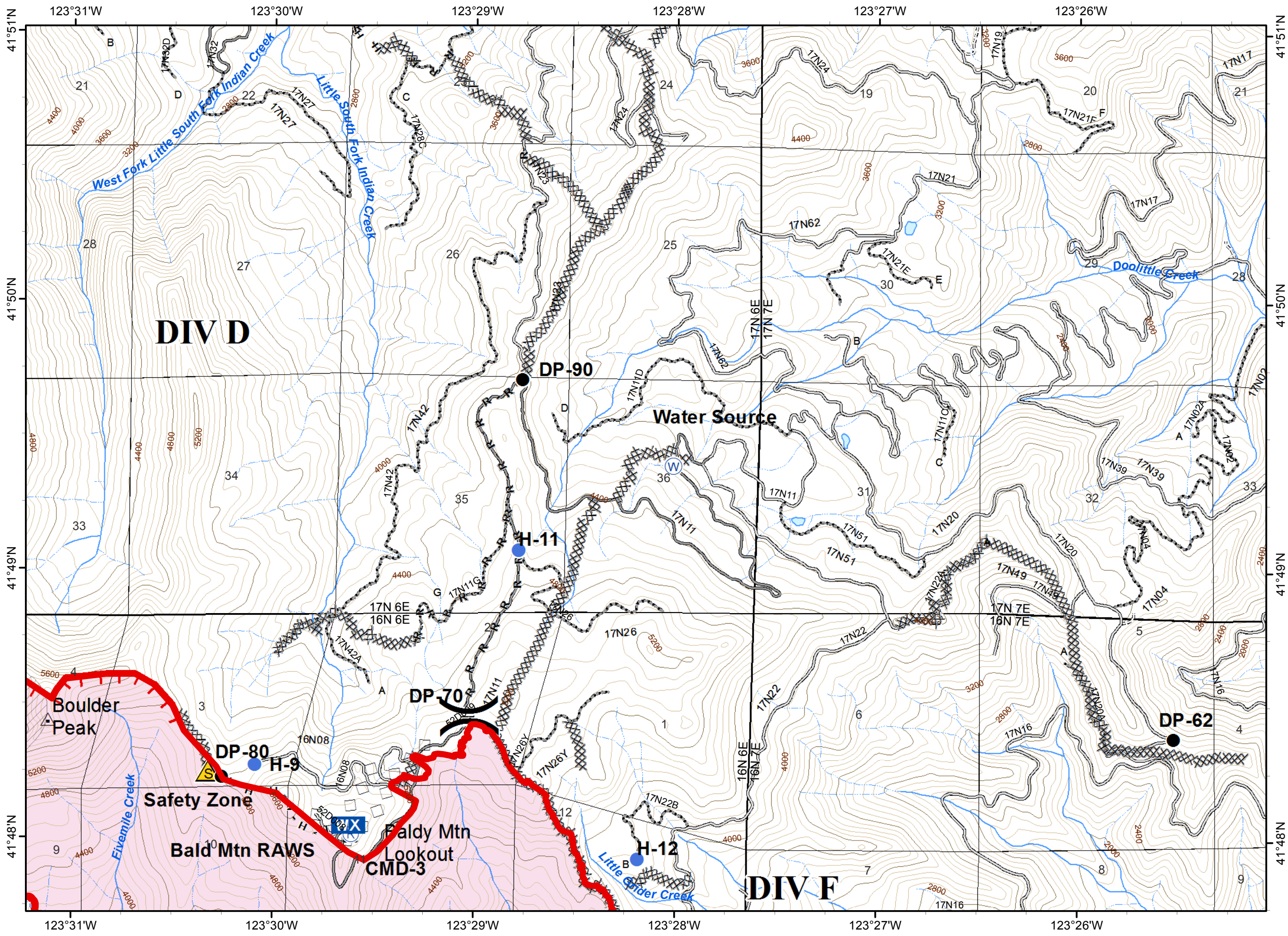
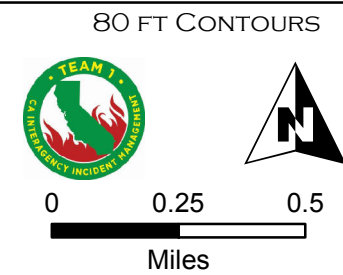
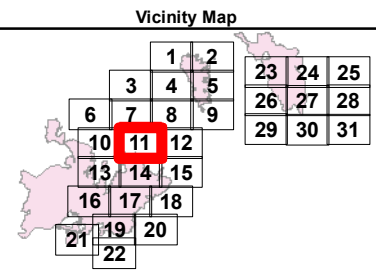
-  IR Heat Perimeter
 -  IR Heat Visible
- IR incomplete due to cloud cover



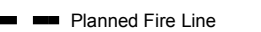








80 FT CONTOURS

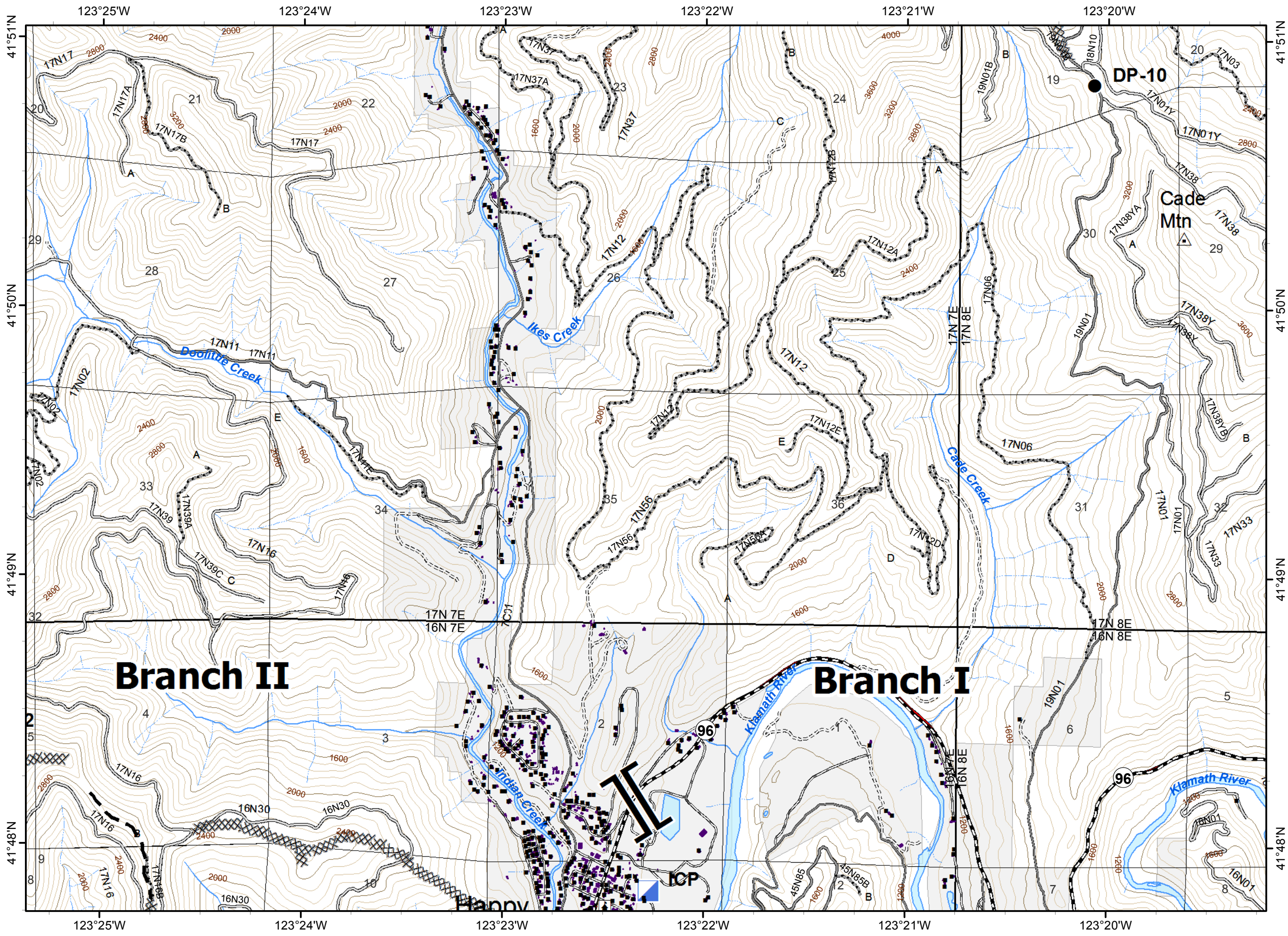
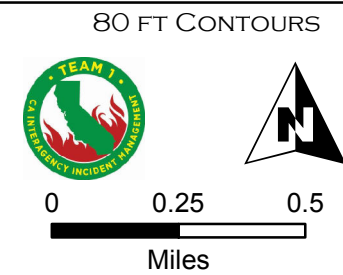
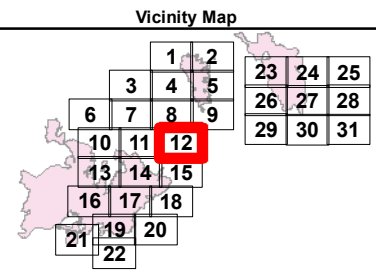









- Division
- Branch
- Uncontrolled Fire Edge
- Completed Dozer Line
- Completed Line
- H - H Hand Line
- R - R Road as Completed Line
- Aerial Retardant Drop
- Planned Fire Line
- Drop Point
- Helispot
- Mobile Weather Unit
- Repeater
- Safety Zone
- Water Source
- IR in 100m
- IR in 100m
- IR incomplete due to cloud cover
- District Boundary



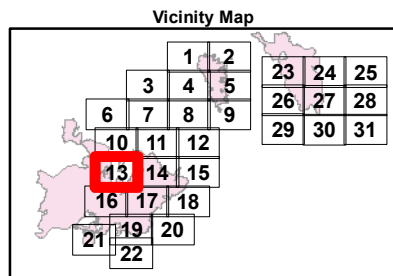
-  Division
-  Branch
-  Completed Dozer Line
-  Planned Fire Line
-  Drop Point
-  Incident Command Post
-  Ownership Private
-  Structure
-  Building Footprints
-  Ranger District Boundary

-  IR Heat Perimeter
-  IR Heat Visible
- IR incomplete due to cloud cover

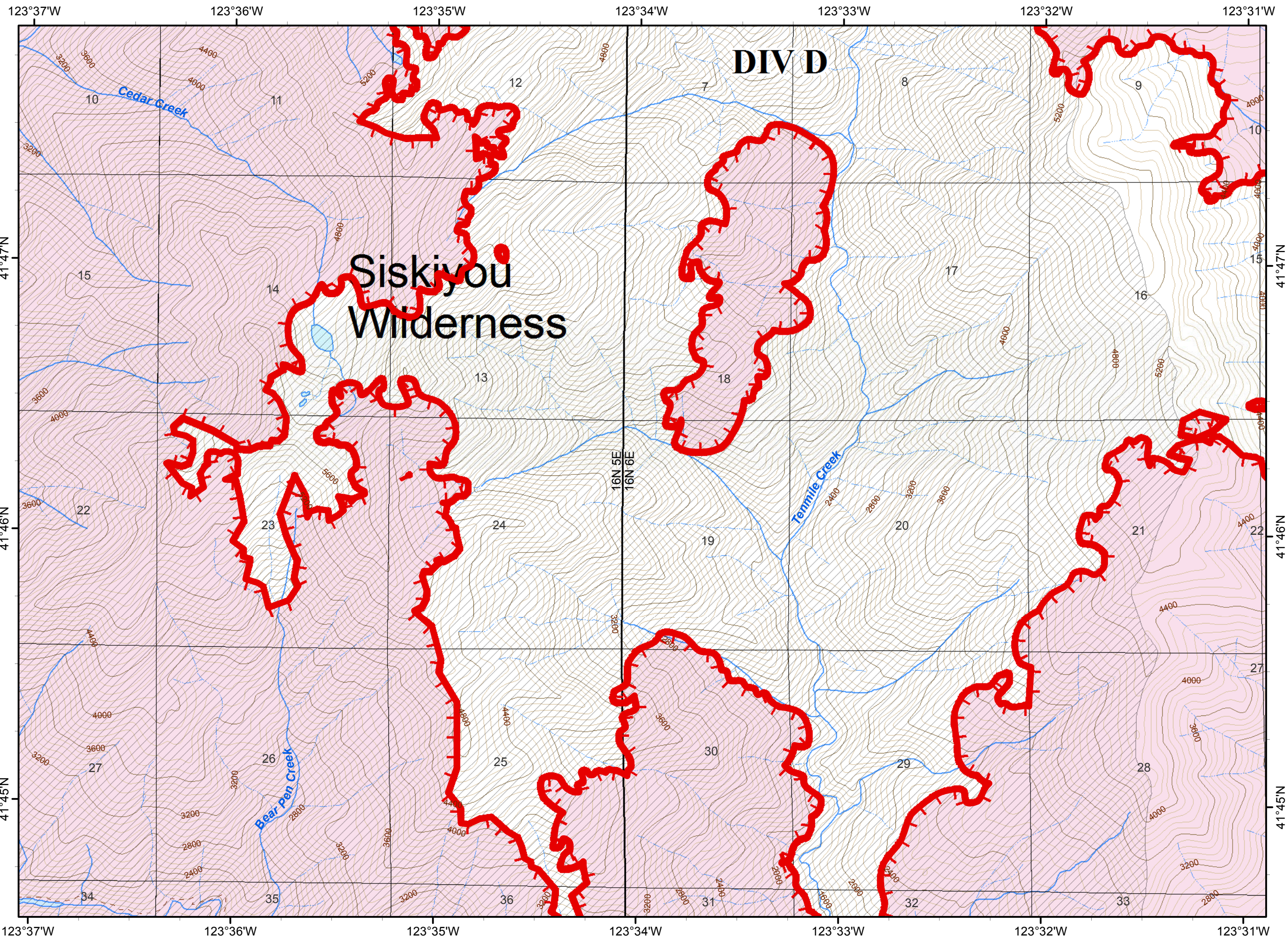
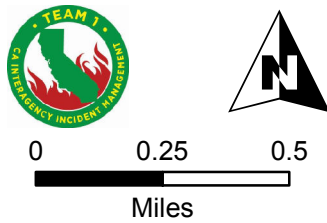


-  Division
-  Branch
-  Uncontrolled Fire Edge
-  Fire Polygon
-  Wilderness
-  Structure
-  Ranger District Boundary

-  IR Heat Perimeter
 -  IR Heat Visible
- IR incomplete due to cloud cover



80 FT CONTOURS



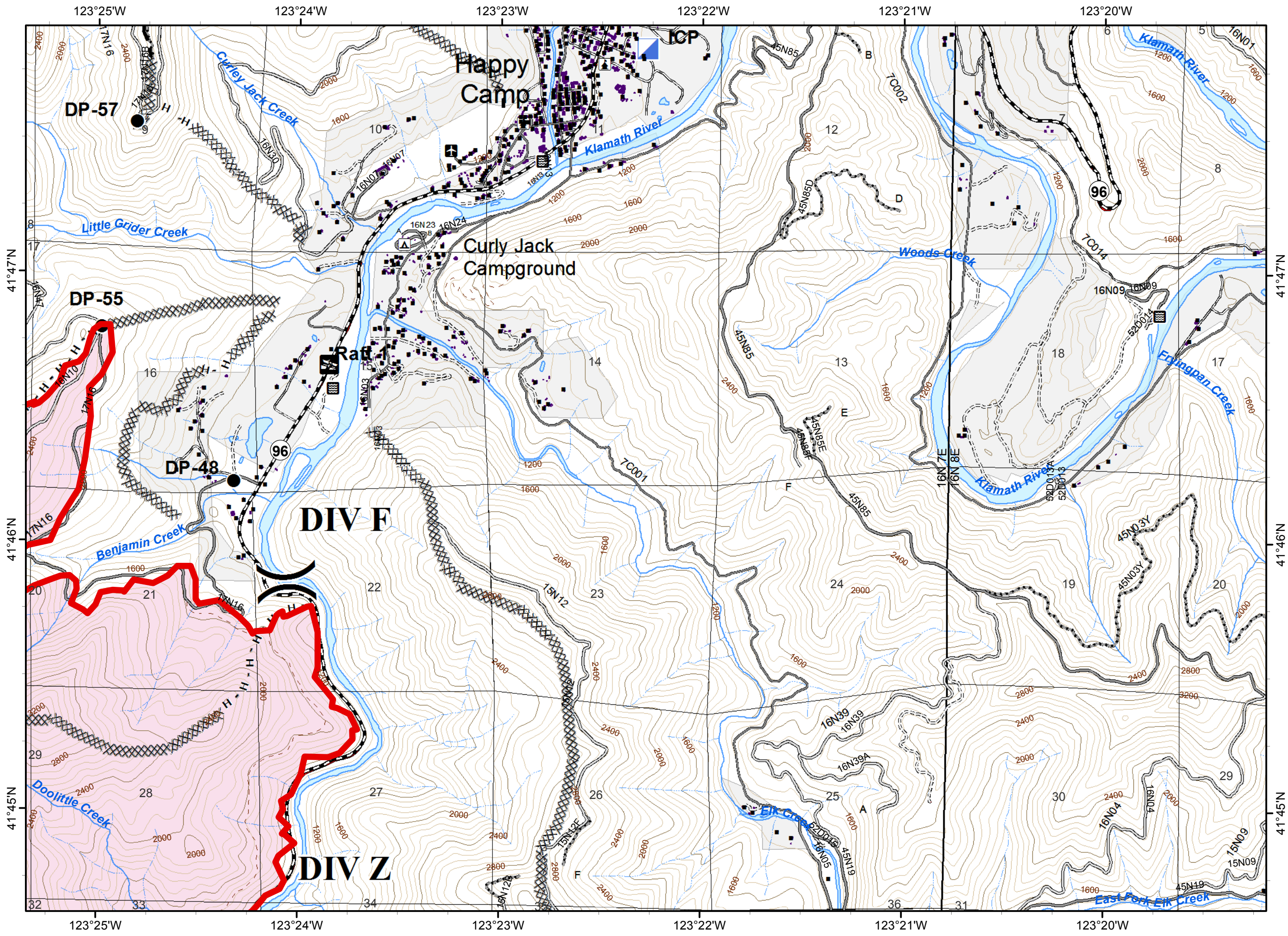
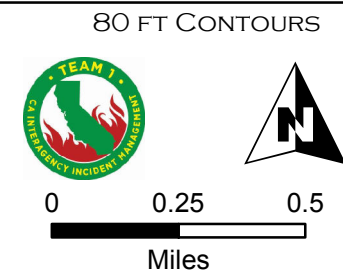
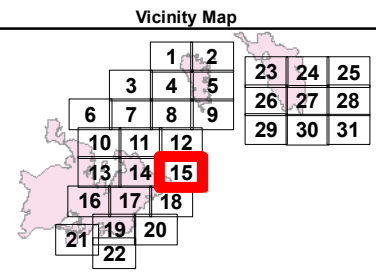
ECLIPSE COMPLEX
CA-KNF-006098
SEPTEMBER 6, 2017
IAP MAP
BRANCH I & II









Oak Fire – 83,107 Acres
 Cedar Fire - 8,713 Acres
 As of 9/5/2017 2230 PDT


Page 15

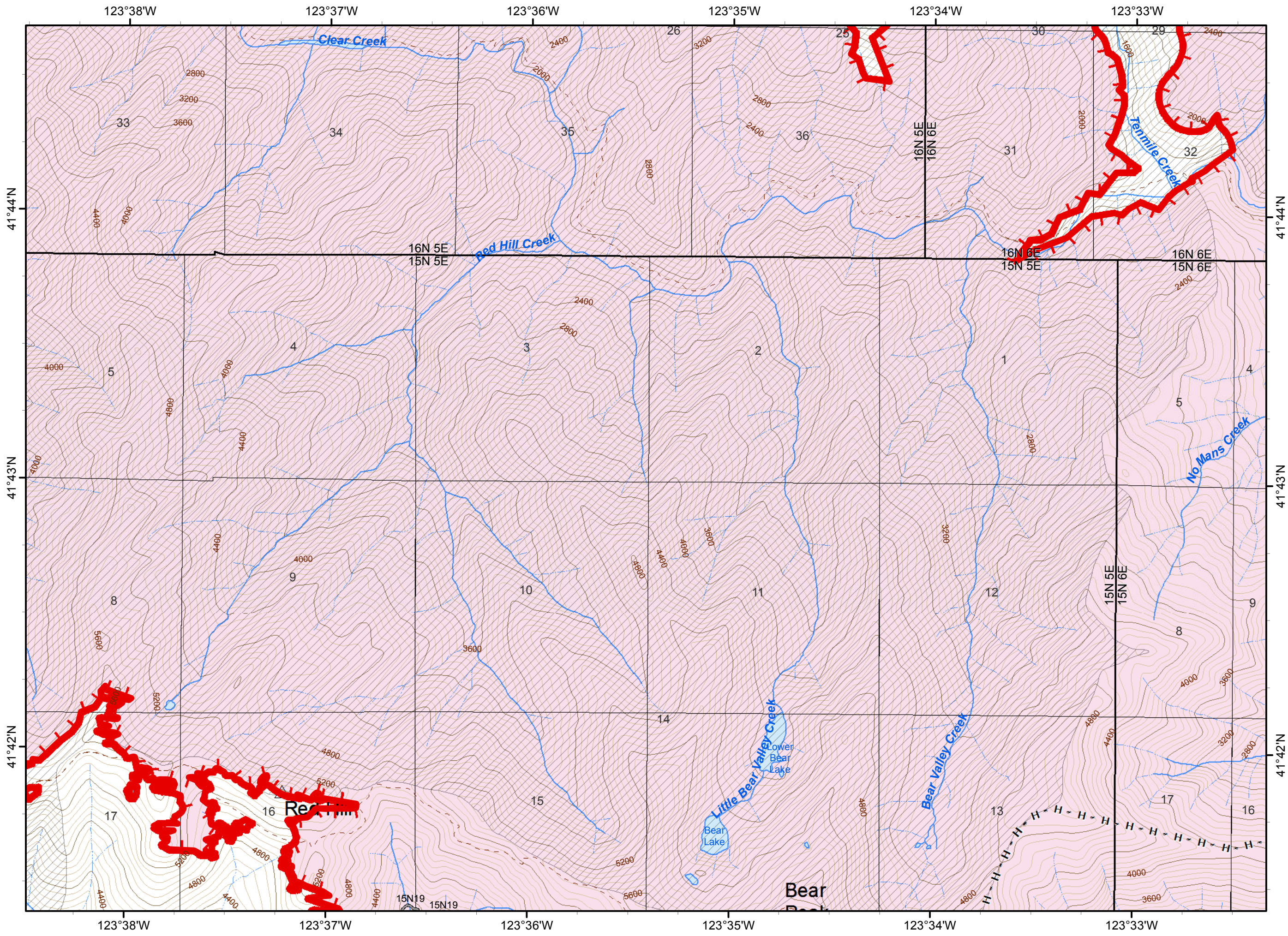
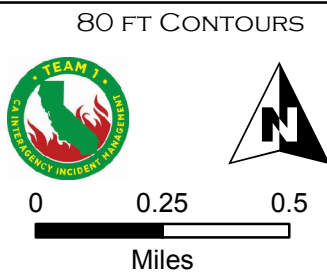
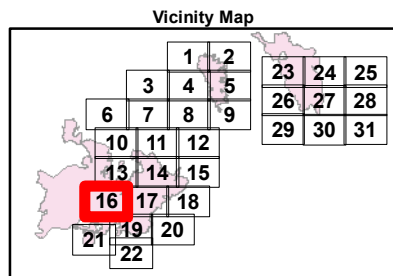
- Division
- Branch
- Completed Dozer Line
- Completed Line
- Hand Line
- Planned Fire Line
- Drop Point
- Incident Command Post
- Raft Landing
- Fire Polygon
- Ownership Private
- Structure
- Building Footprints
- Ranger District Boundary









IR Heat Perimeter
 IR Heat Visible
 IR incomplete due to cloud cover



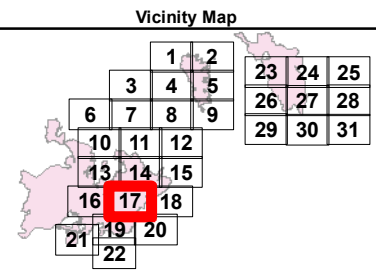
-  Division
-  Branch
-  Uncontrolled Fire Edge
-  Hand Line
-  Fire Polygon
-  Wilderness
-  Structure
-  Ranger District Boundary

-  IR Heat Perimeter
 -  IR Heat Visible
- IR incomplete due to cloud cover

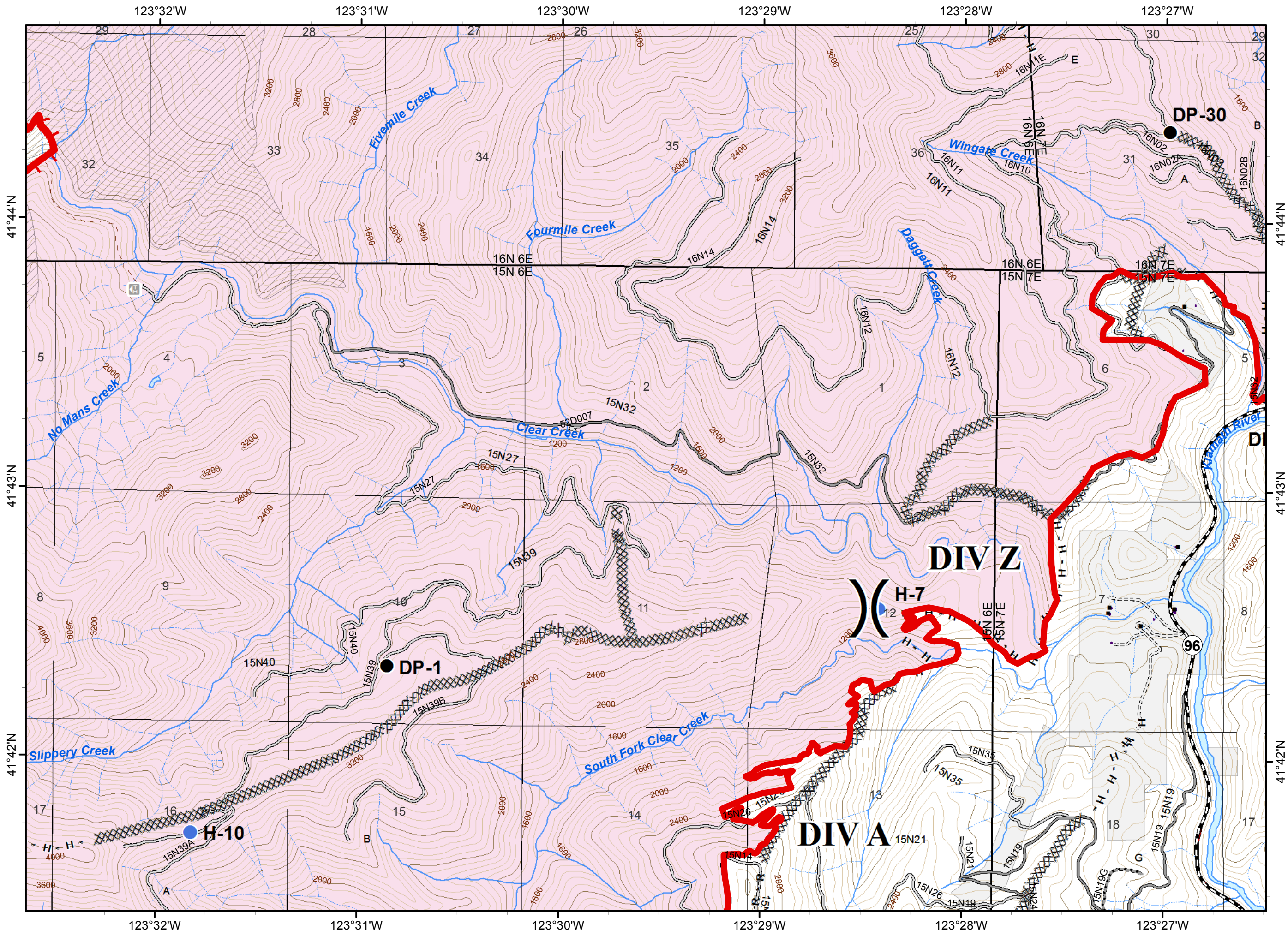
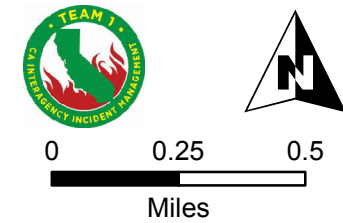


-  Division
-  Branch
-  Uncontrolled Fire Edge
-  Completed Dozer Line
-  Completed Line
-  H - H Hand Line
-  R - R Road as Completed Line
-  Drop Point
-  Helispot
-  Fire Polygon
-  Ownership Private
-  Wilderness
-  Structure
-  Building Footprints
-  Ranger District Boundary

-  IR Heat Perimeter
-  IR Heat Visible
- IR incomplete due to cloud cover











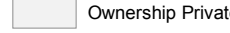

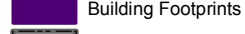
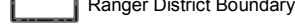
80 FT CONTOURS



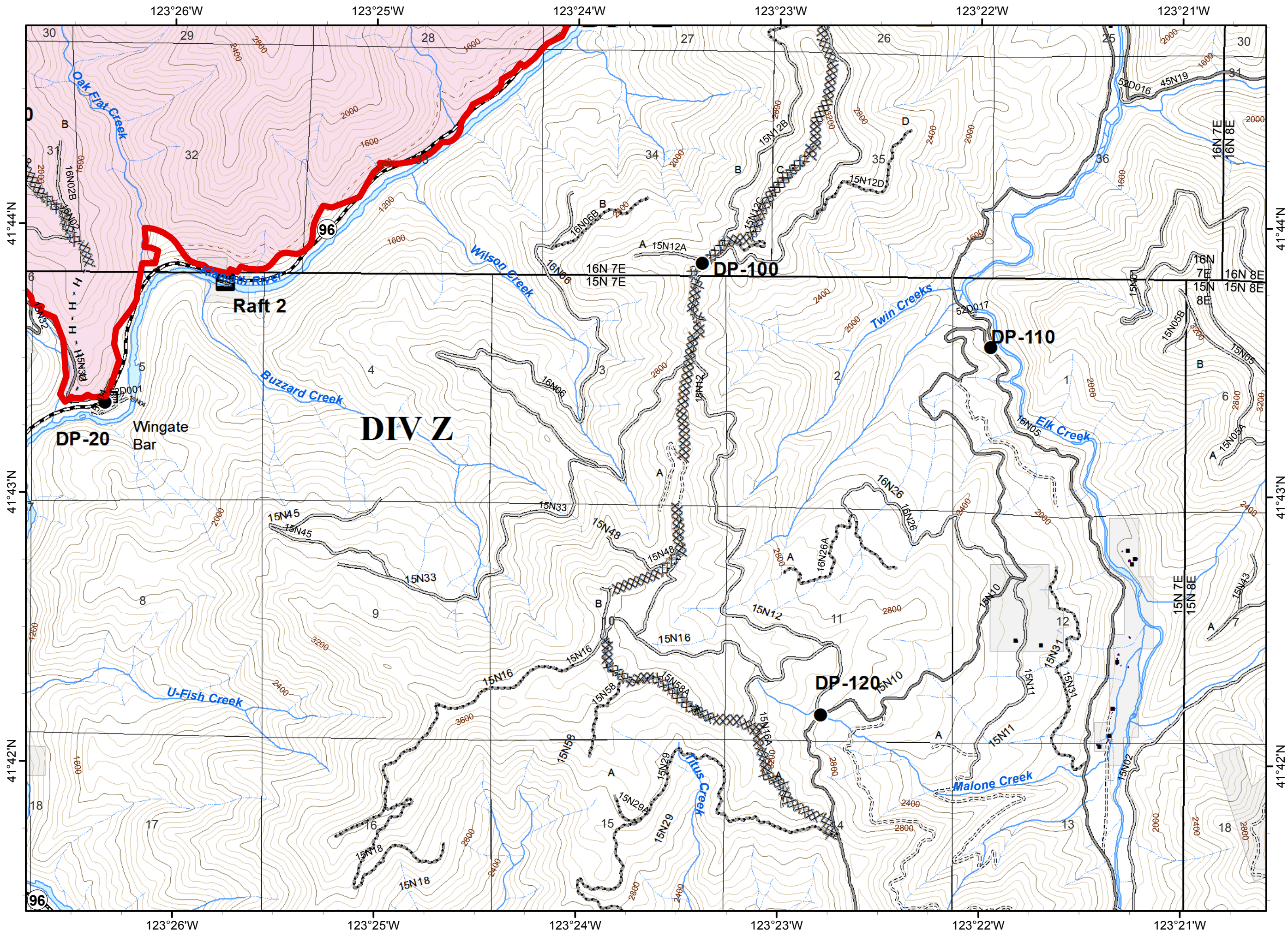
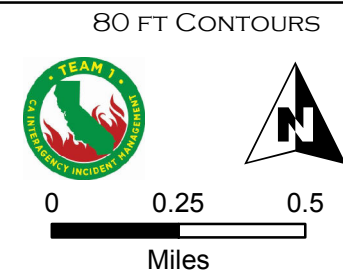
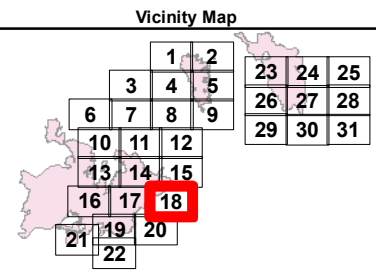
ECLIPSE COMPLEX
CA-KNF-006098
SEPTEMBER 6, 2017
IAP MAP
BRANCH I & II

Oak Fire – 83,107 Acres
 Cedar Fire - 8,713 Acres
 As of 9/5/2017 2230 PDT

Page 18

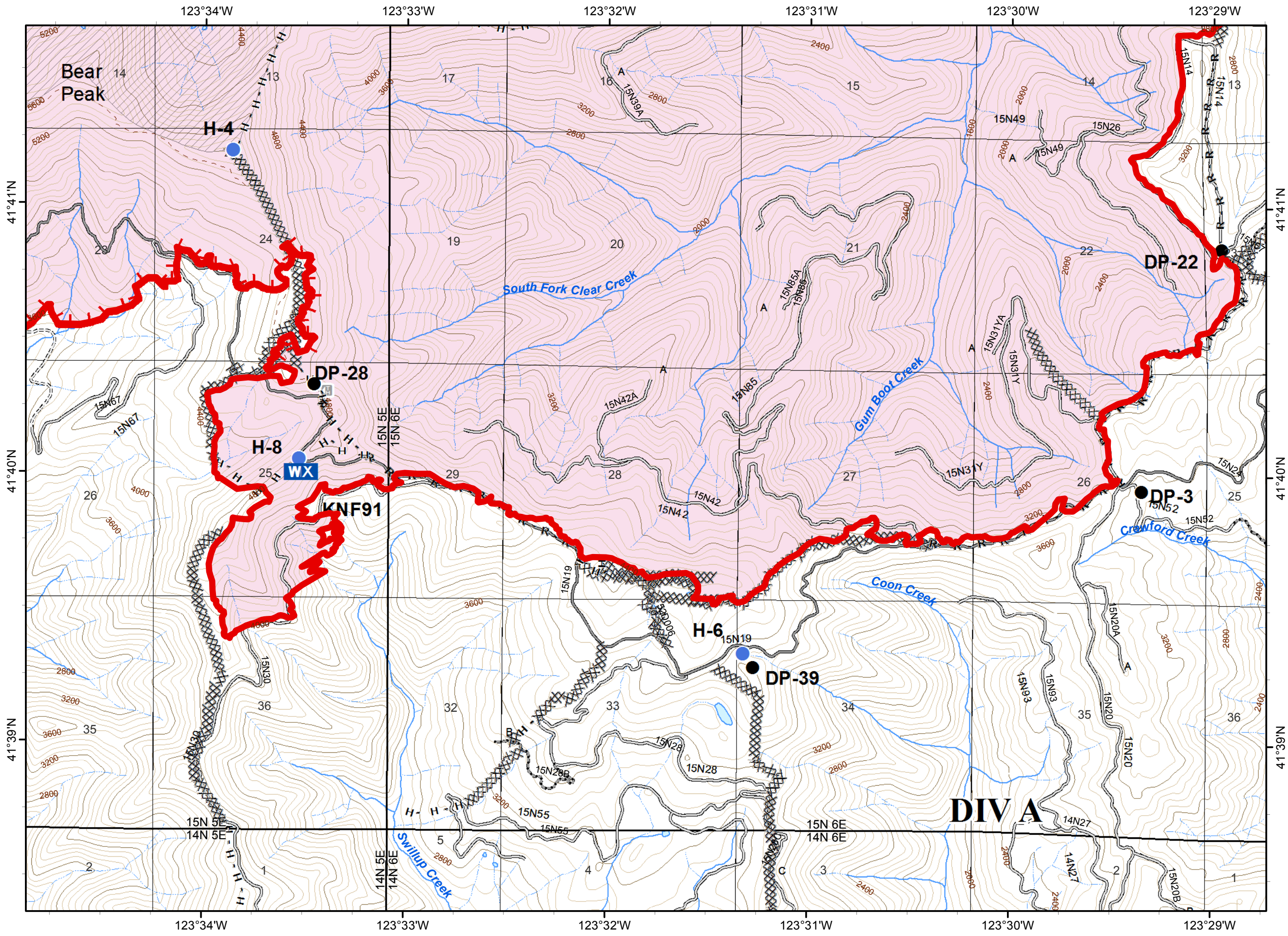
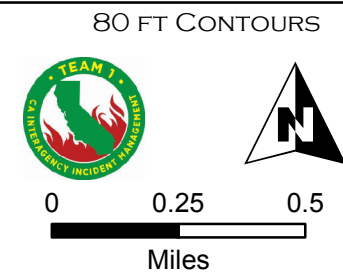
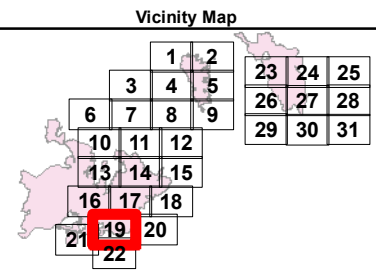
-  Division
-  Branch
-  Completed Dozer Line
-  Completed Line
-  H - H Hand Line
-  Drop Point
-  Raft Landing
-  Fire Polygon
-  Ownership Private
-  Structure
-  Building Footprints
-  Ranger District Boundary

-  IR Heat Perimeter
 -  IR Heat Visible
- IR incomplete due to cloud cover



- Division
- Branch
- Uncontrolled Fire Edge
- Completed Dozer Line
- Completed Line
- H - H Hand Line
- R - R Road as Completed Line
- Drop Point
- Helispot
- WX Mobile Weather Unit
- Fire Polygon
- Wilderness
- Structure
- Ranger District Boundary





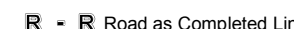


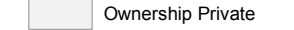



- IR Heat Perimeter
- IR Heat Visible
- IR incomplete due to cloud cover


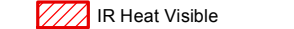


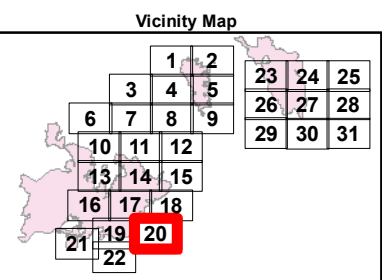
ECLIPSE COMPLEX
CA-KNF-006098
SEPTEMBER 6, 2017
IAP MAP
BRANCH I & II

Oak Fire – 83,107 Acres
 Cedar Fire - 8,713 Acres
 As of 9/5/2017 2230 PDT

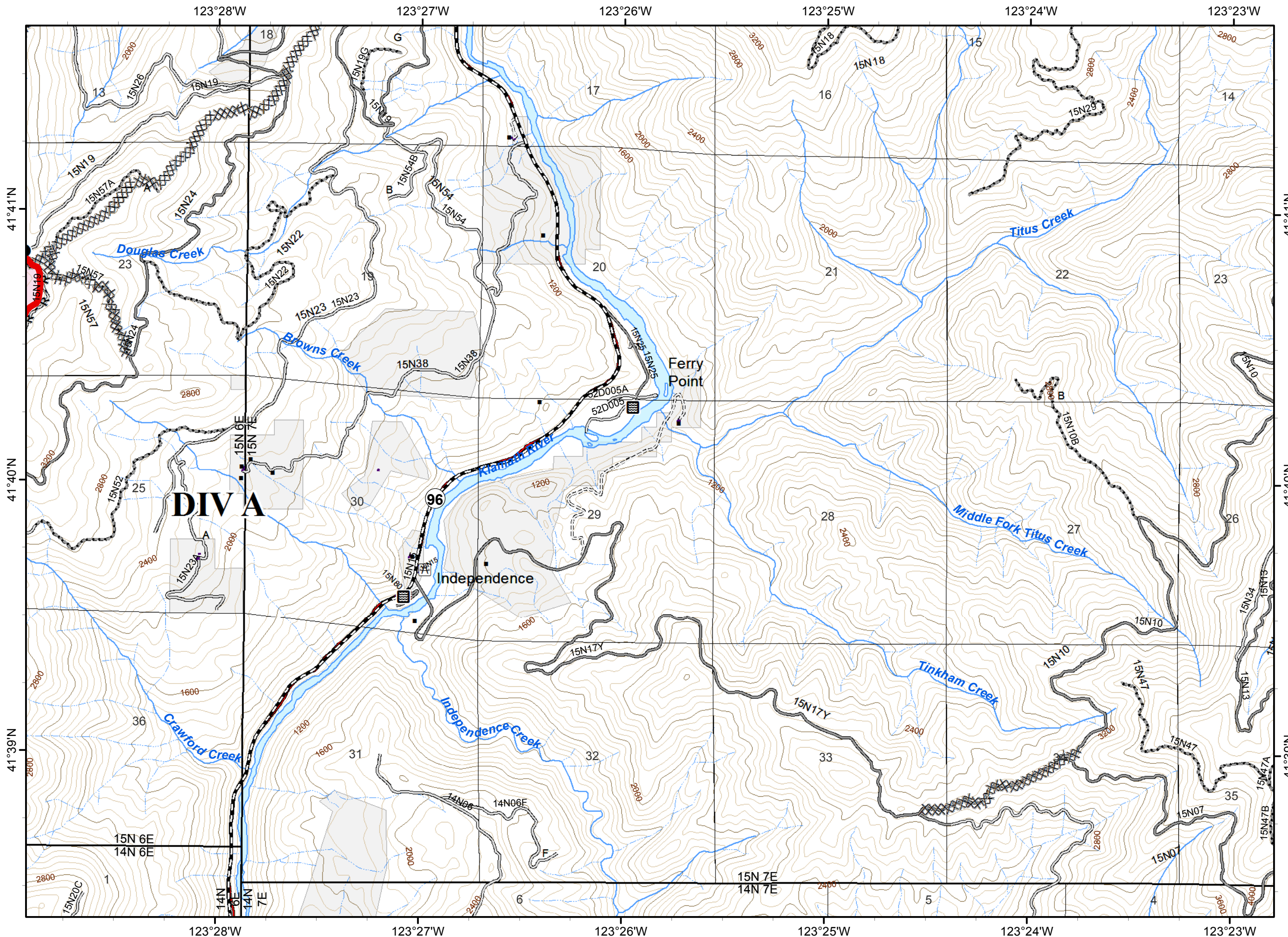
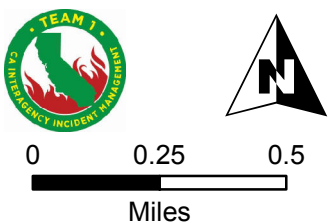
Page 20

-  Division
-  Branch
-  Completed Dozer Line
-  Completed Line
-  R - R Road as Completed Line
-  Drop Point
-  Fire Polygon
-  Ownership Private
-  Structure
-  Building Footprints
-  Ranger District Boundary

-  IR Heat Perimeter
-  IR Heat Visible
- IR incomplete due to cloud cover



80 FT CONTOURS



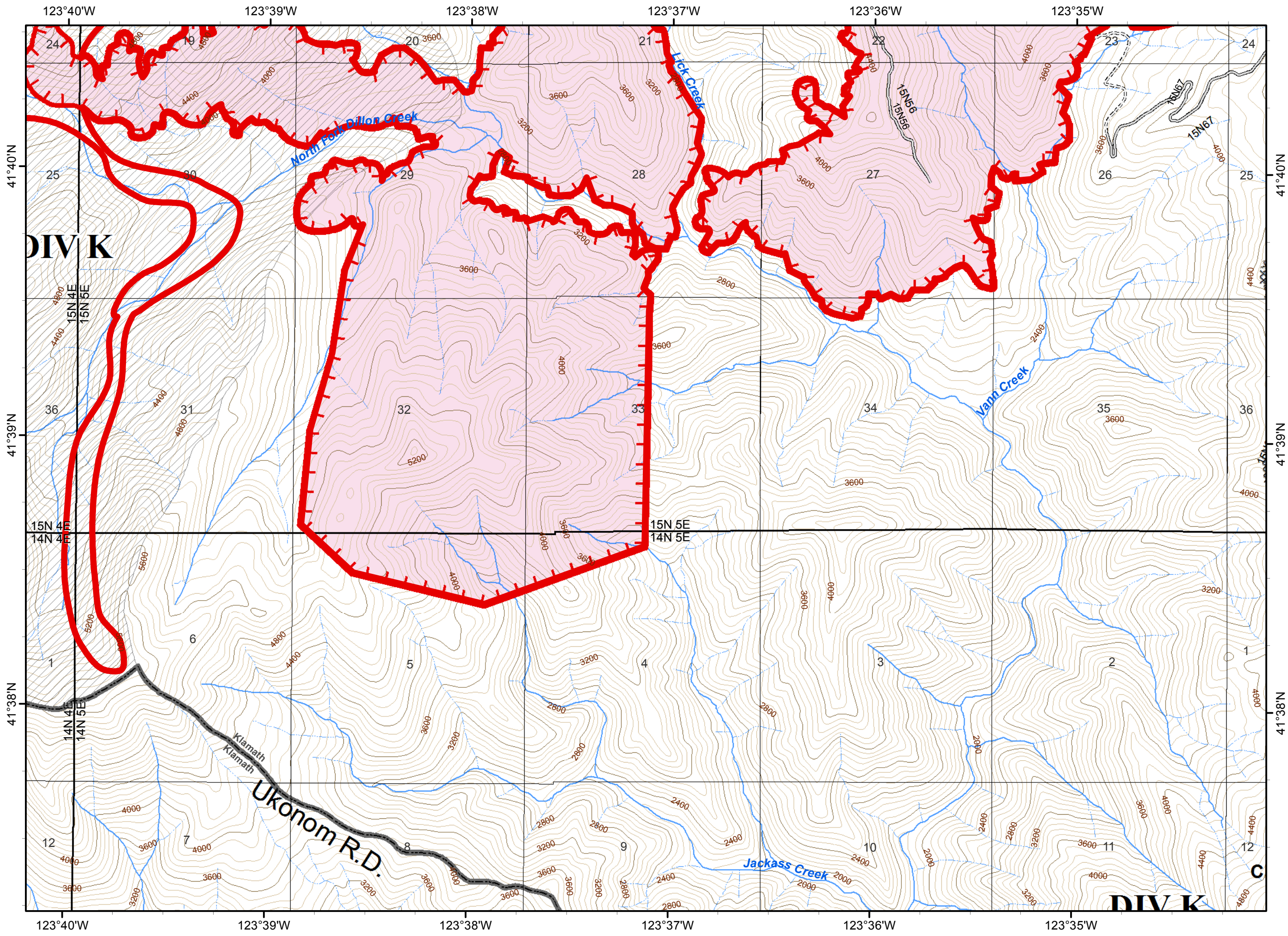
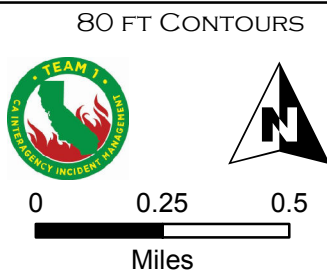
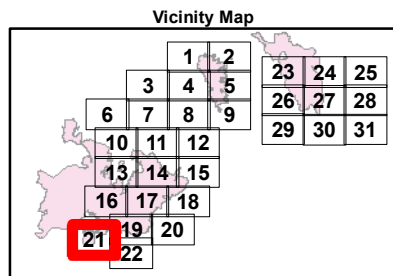
ECLIPSE COMPLEX
CA-KNF-006098
SEPTEMBER 6, 2017
IAP MAP
BRANCH I & II











Oak Fire – 83,107 Acres
 Cedar Fire - 8,713 Acres
 As of 9/5/2017 2230 PDT

Page 21

- () Division
- || Branch
- Uncontrolled Fire Edge
- Completed Dozer Line
- Fire Polygon
- Wilderness
- Structure
- Ranger District Boundary

- IR Heat Perimeter
 - IR Heat Visible
- IR incomplete due to cloud cover



-  Division
-  Branch
-  Completed Dozer Line
-  Hand Line
-  Drop Point
-  Repeater
-  Ownership Private
-  Structure
-  Building Footprints
-  Ranger District Boundary

-  IR Heat Perimeter
-  IR Heat Visible
- IR incomplete due to cloud cover

