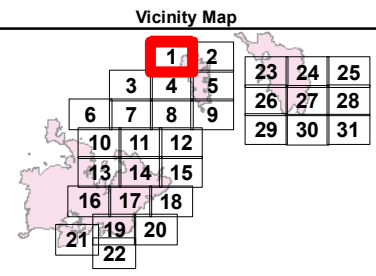
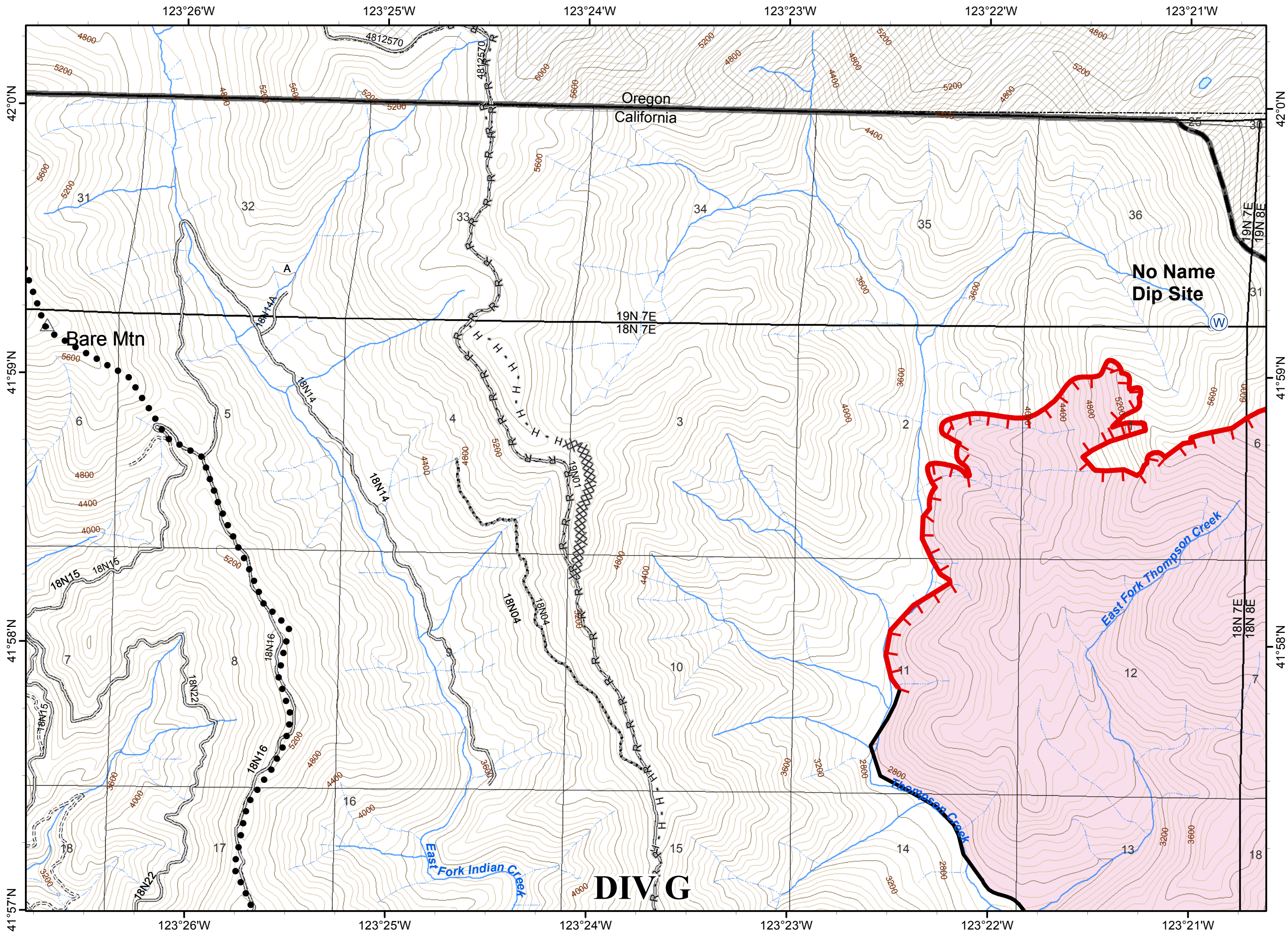
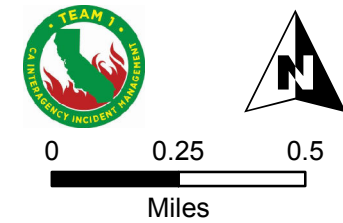



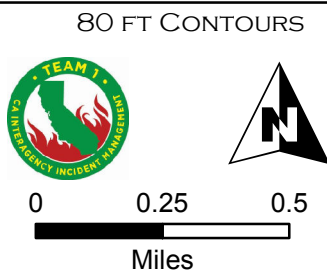
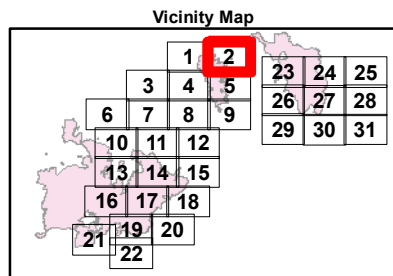
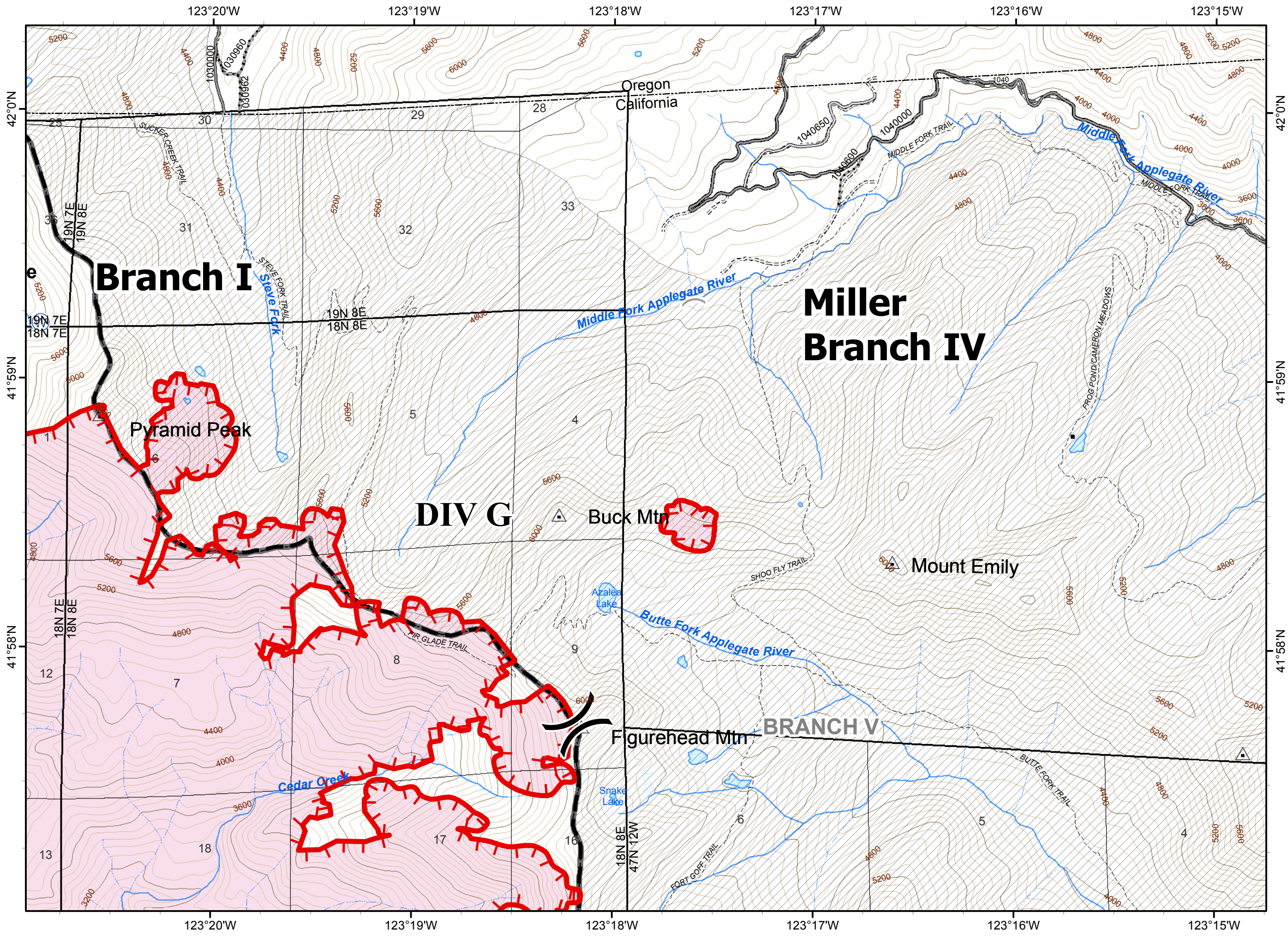
- Division
- Branch
- Uncontrolled Fire Edge
- Completed Dozer Line
- Completed Line
- Hand Line
- Road as Completed Line
- Planned Fire Line
- Planned Secondary Line
- Water Source
- Fire Polygon
- Wilderness
- Structure
- Ranger District Boundary










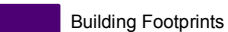



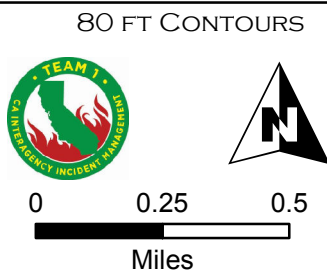
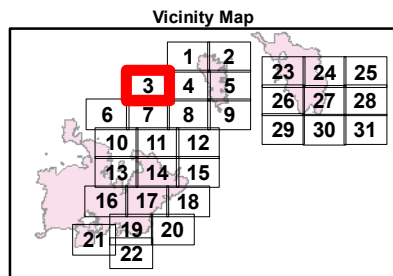
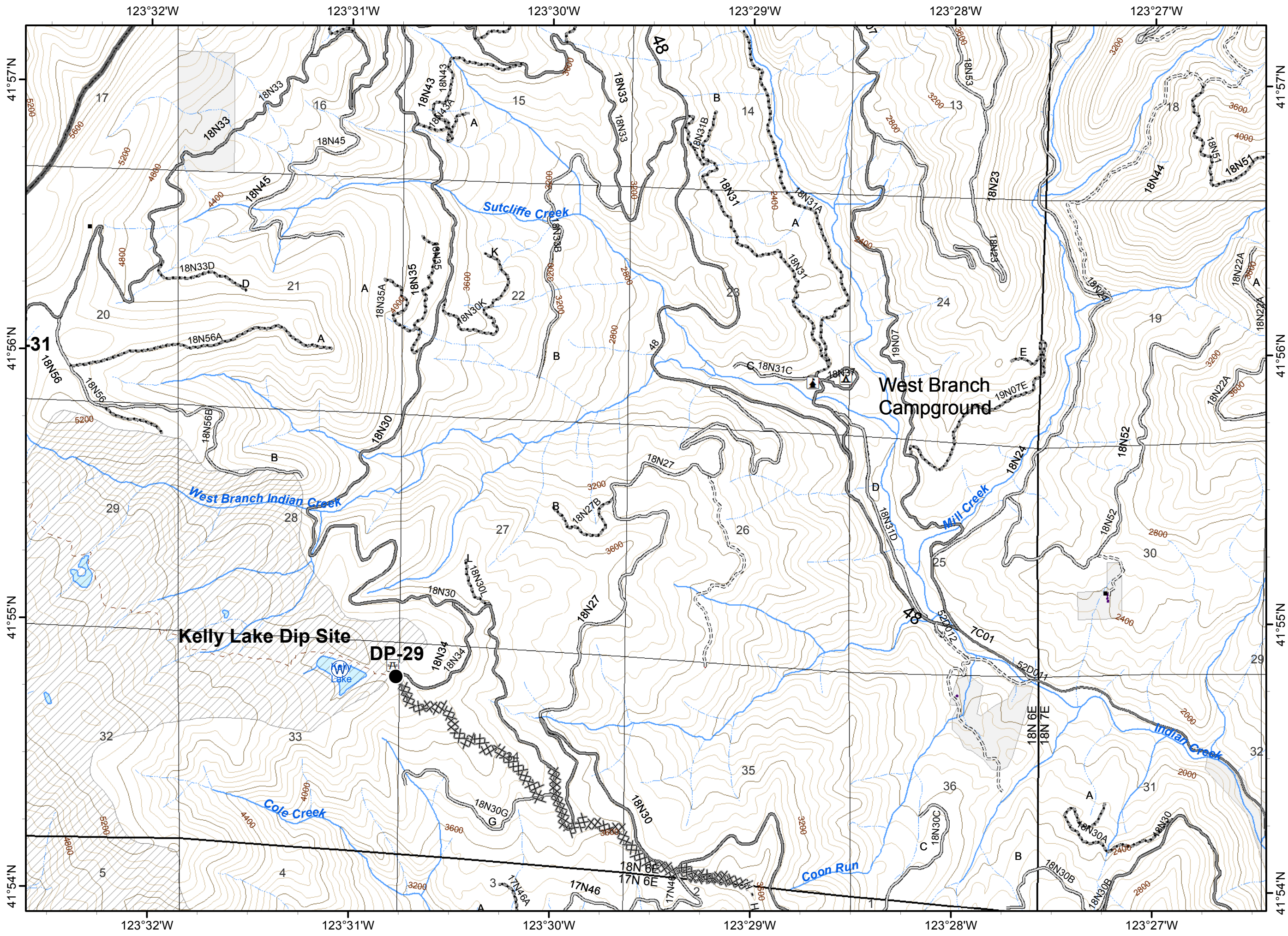
80 FT CONTOURS



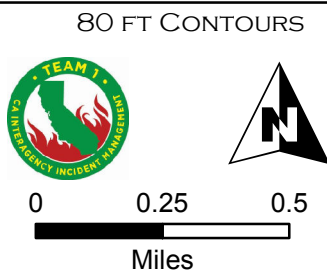
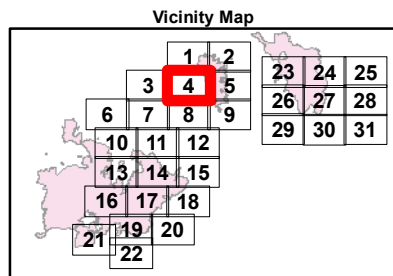
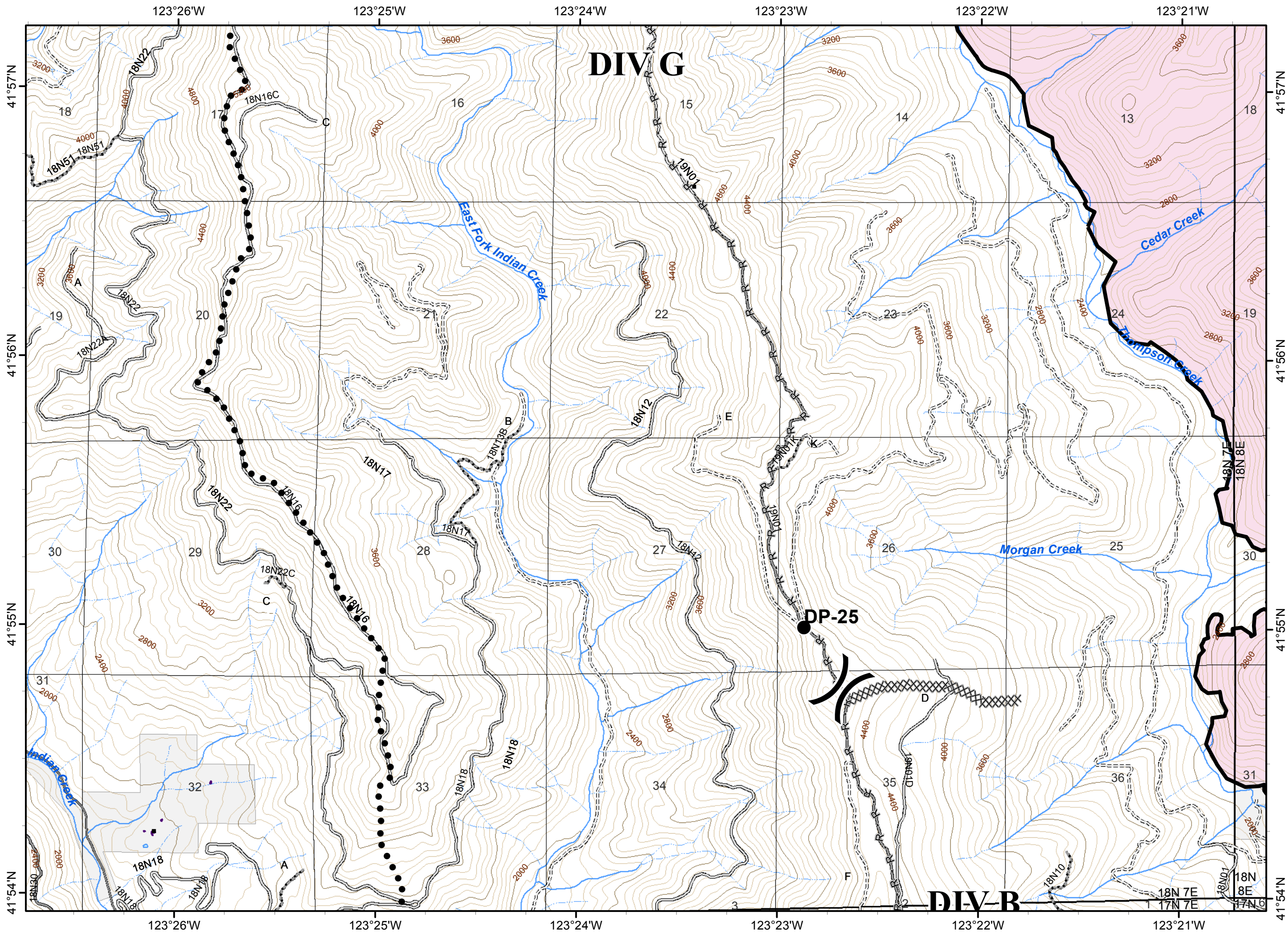
-  Division
-  Branch
-  Uncontrolled Fire Edge
-  Planned Fire Line
-  Water Source
-  Fire Polygon
-  Ownership Private
-  Wilderness
-  Structure
-  Ranger District Boundary
- Miller Complex**
-  Division Break















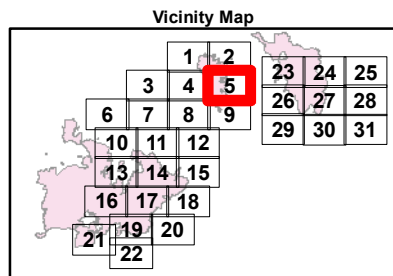
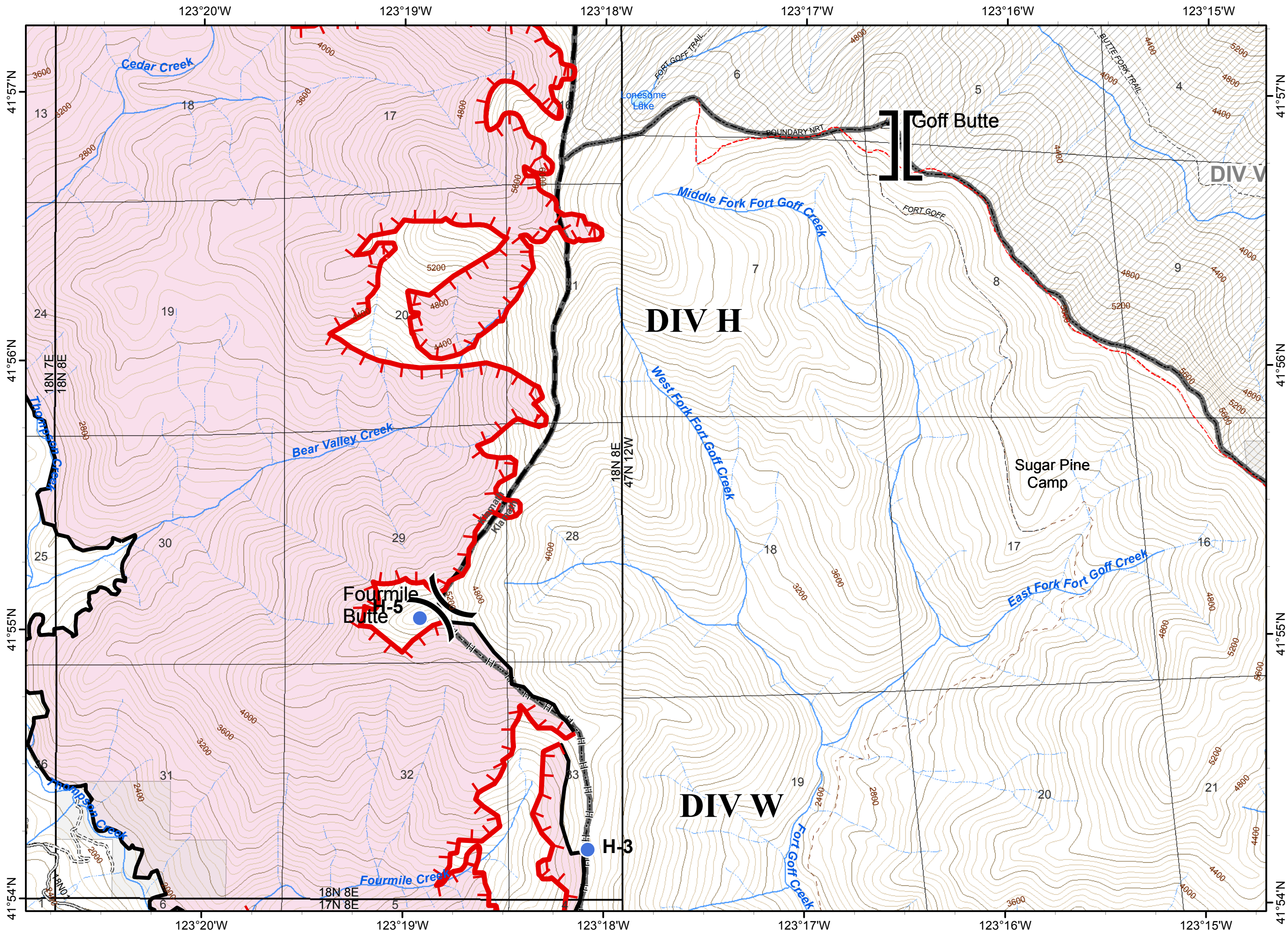
-  Division
-  Branch
-  Completed Dozer Line
-  Hand Line
-  Drop Point
-  Water Source
-  Ownership Private
-  Wilderness
-  Structure
-  Building Footprints
-  Ranger District Boundary



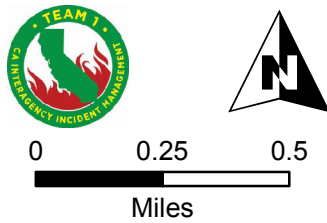
- Division
- Branch
- Completed Dozer Line
- Completed Line
- H - H Hand Line
- R - R Road as Completed Line
- Planned Secondary Line
- Drop Point
- Fire Polygon
- Ownership Private
- Structure
- Building Footprints
- Ranger District Boundary










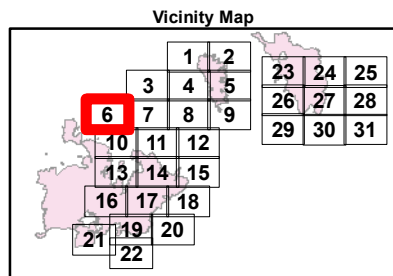
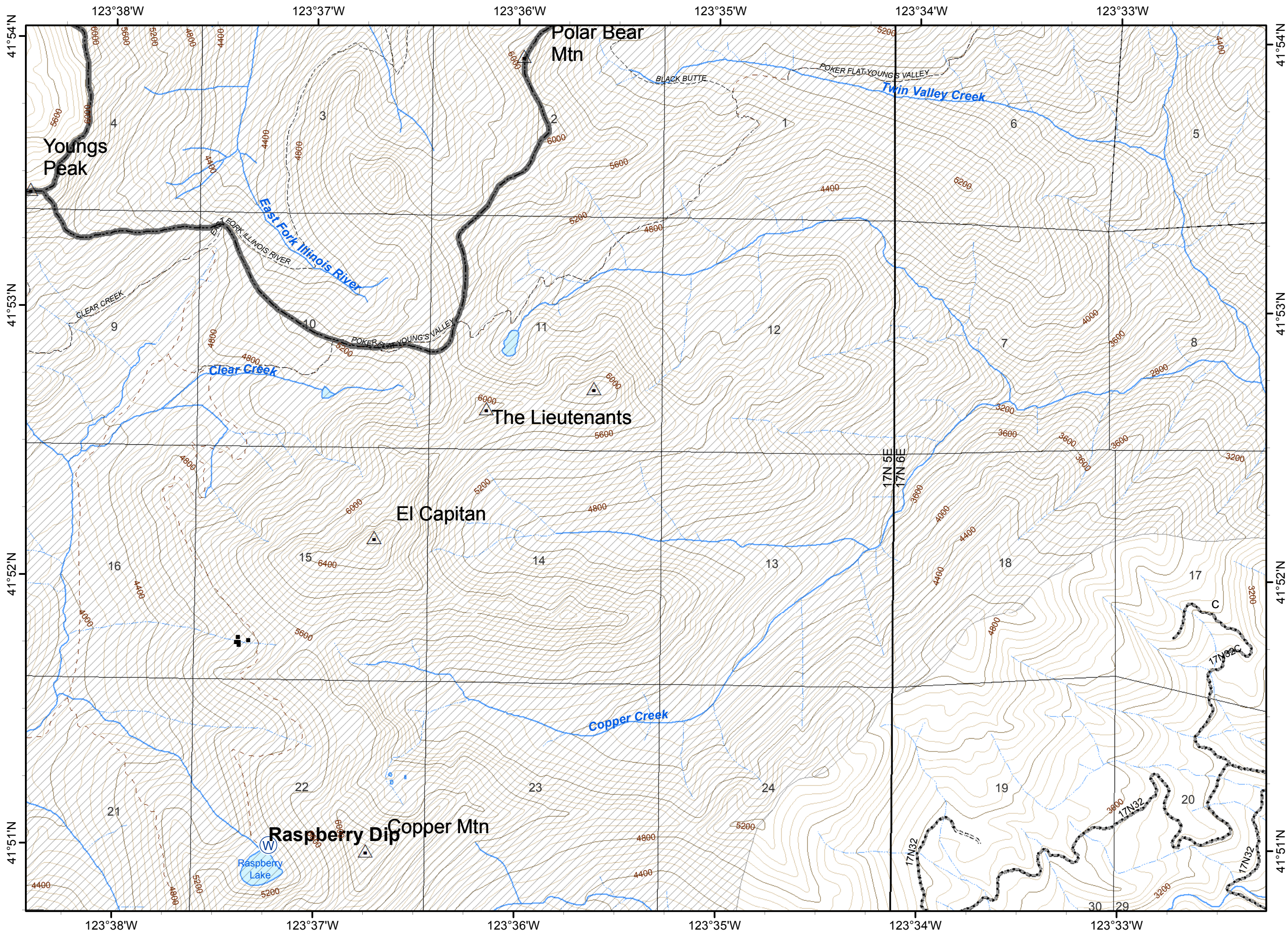
-  Division
-  Branch
-  Uncontrolled Fire Edge
-  Completed Line
-  Hand Line
-  Planned Fire Line
-  Helispot
-  Fire Polygon
-  Ownership Private
-  Wilderness
-  Structure
-  Ranger District Boundary



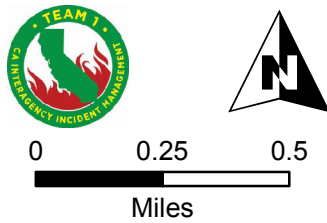
80 FT CONTOURS





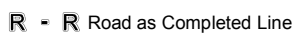

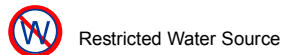



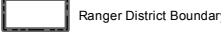


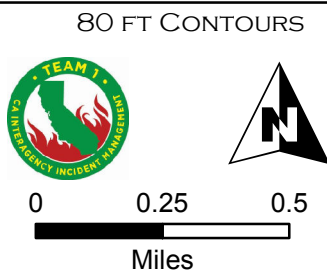
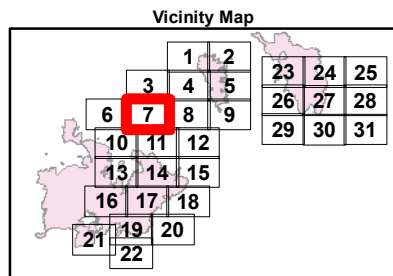
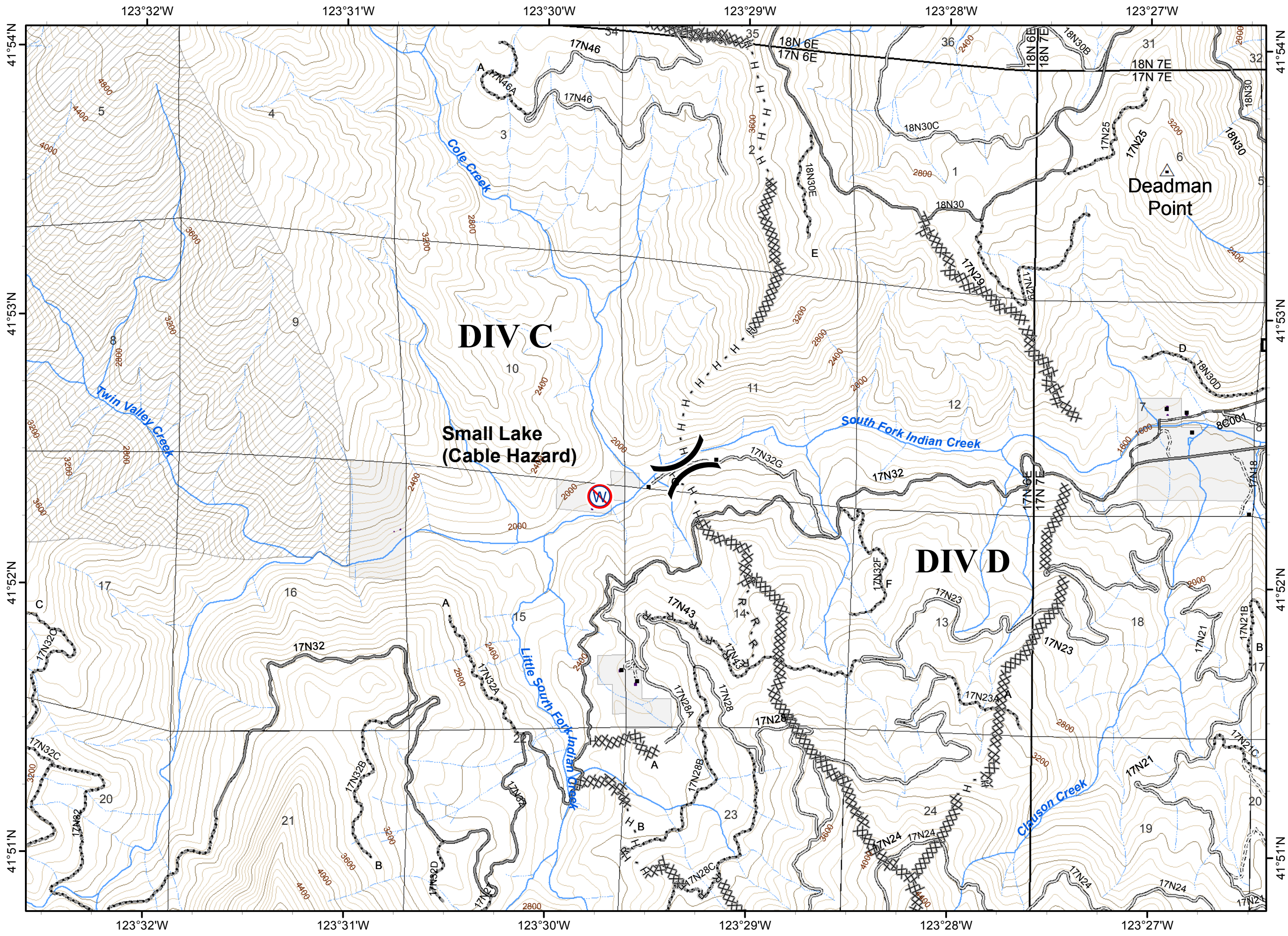
-  Division
-  Branch
-  Water Source
-  Ownership Private
-  Wilderness
-  Structure
-  Ranger District Boundary



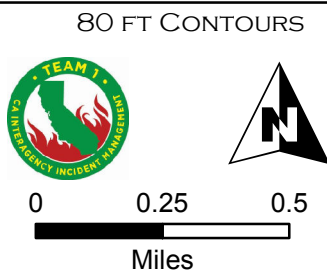
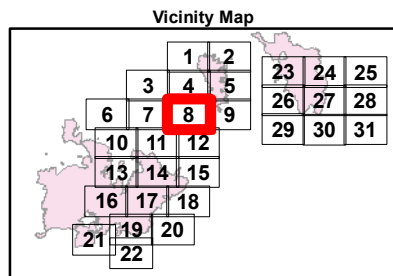
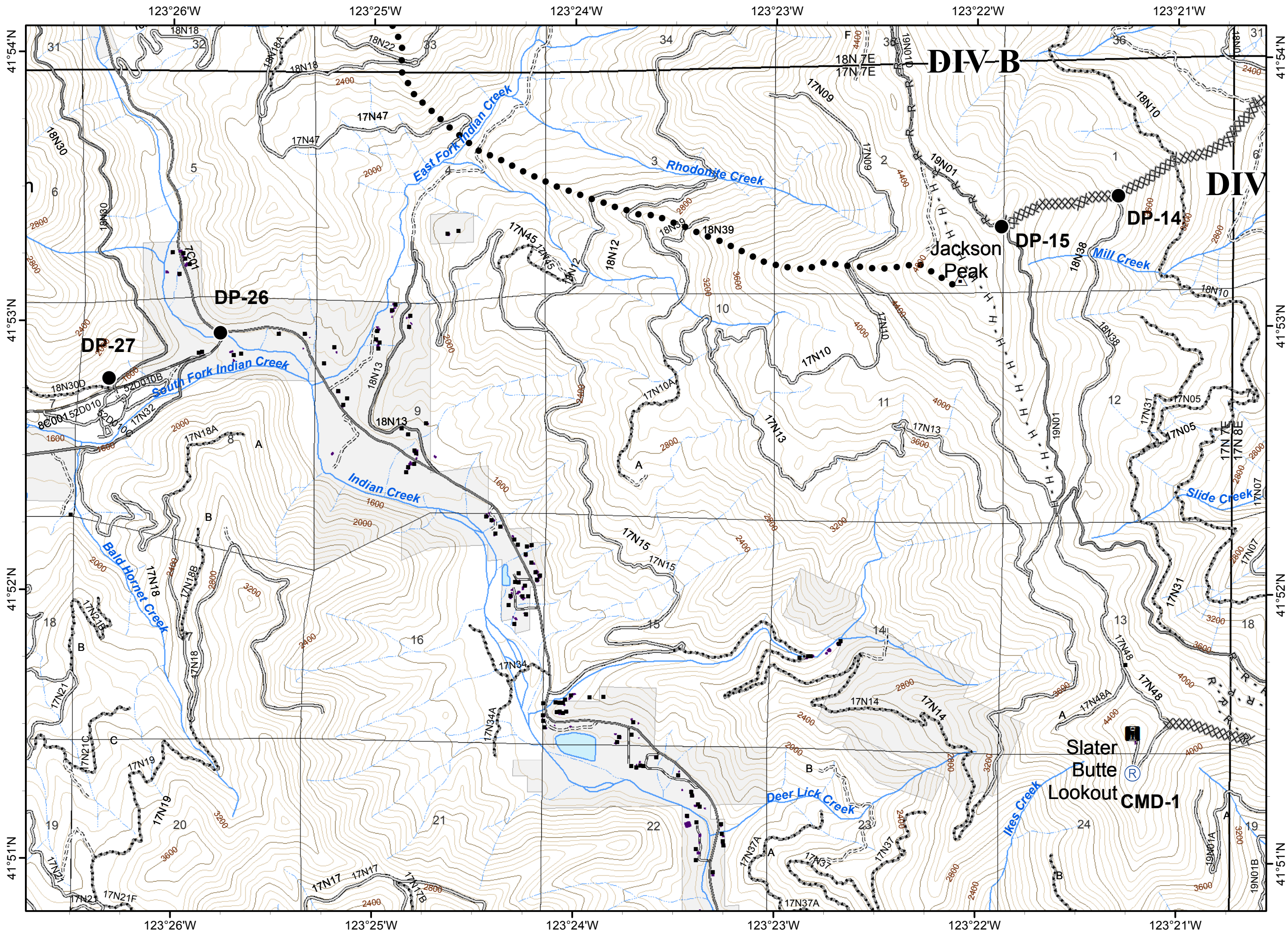
80 FT CONTOURS



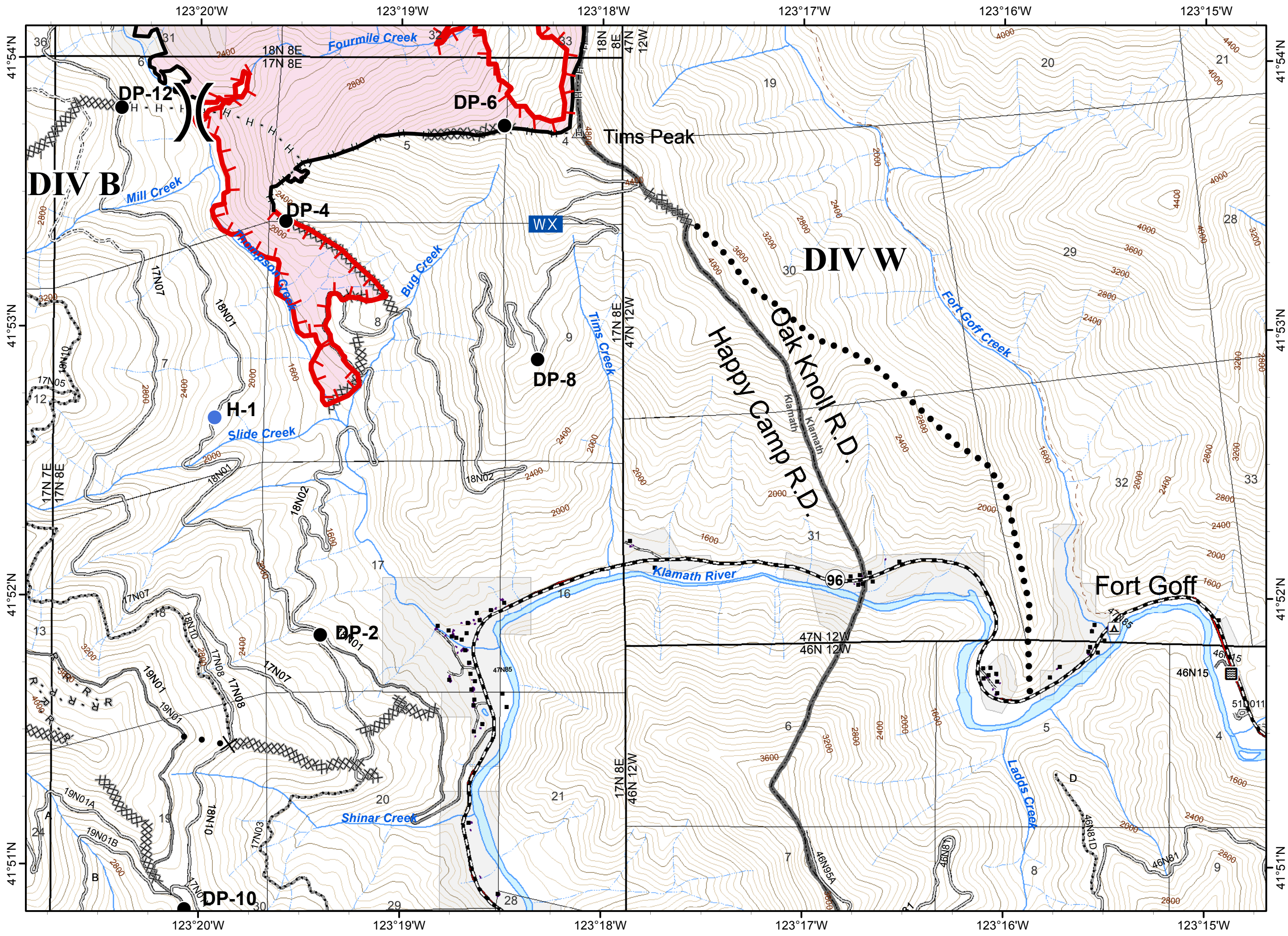
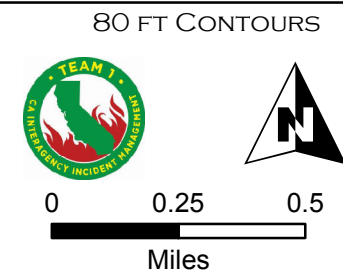
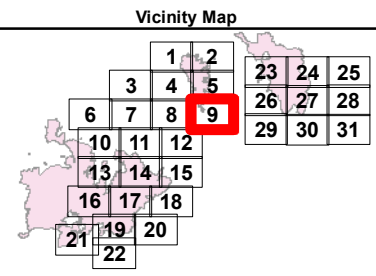
-  Division
-  Branch
-  Completed Dozer Line
-  Hand Line
-  Road as Completed Line
-  Planned Fire Line
-  Restricted Water Source
-  Ownership Private
-  Wilderness
-  Structure
-  Building Footprints
-  Ranger District Boundary










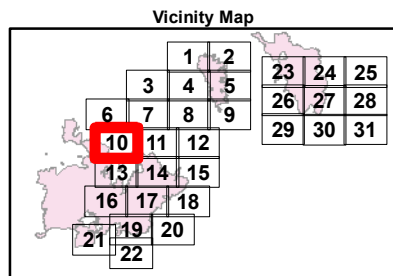
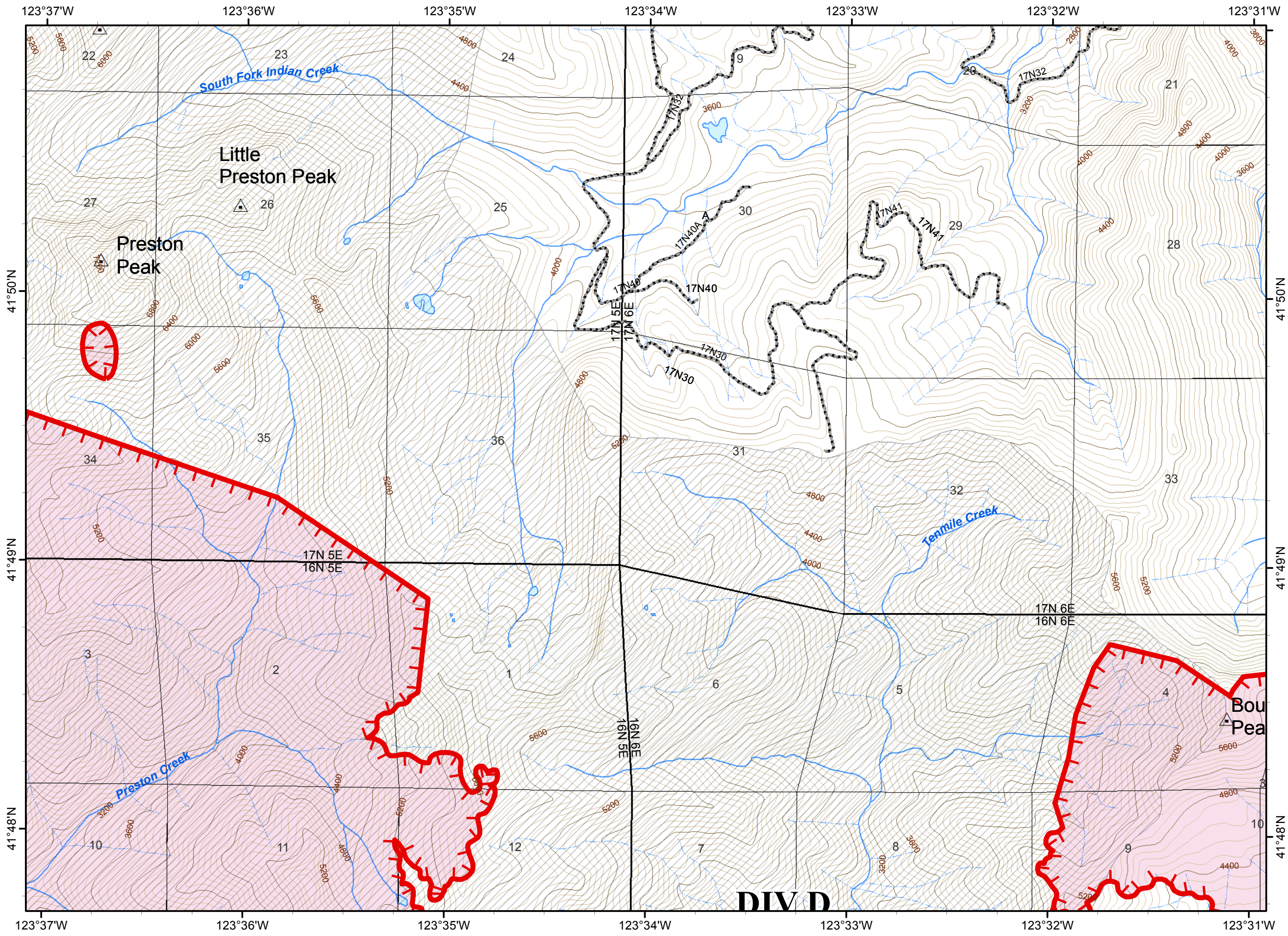
- () Division
- || Branch
- XXXXX Completed Dozer Line
- H - H Hand Line
- R - R Road as Completed Line
- ● ● Planned Secondary Line
- Drop Point
- Ⓡ Repeater
- Ownership Private
- Structure
- Building Footprints
- ▭ Ranger District Boundary



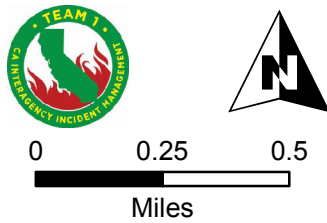
- Division
- Branch
- Uncontrolled Fire Edge
- Completed Dozer Line
- Completed Line
- Hand Line
- Road as Completed Line
- Planned Secondary Line
- Proposed Dozer Line
- Drop Point
- Helispot
- Mobile Weather Unit
- Fire Polygon
- Ownership Private
- Structure
- Building Footprints
- Ranger District Boundary



-  Division
-  Branch
-  Uncontrolled Fire Edge
-  Fire Polygon
-  Wilderness
-  Structure
-  Ranger District Boundary

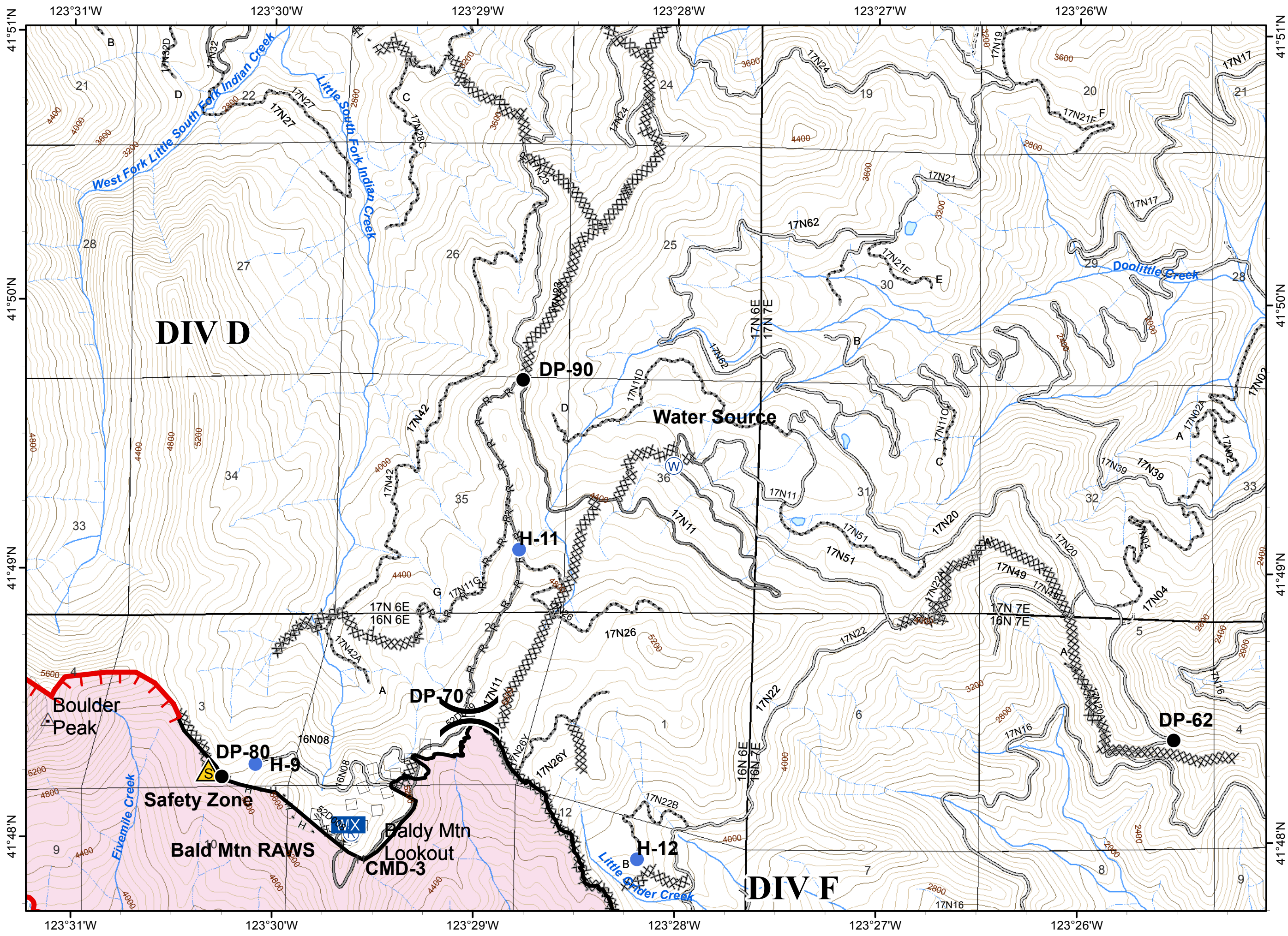
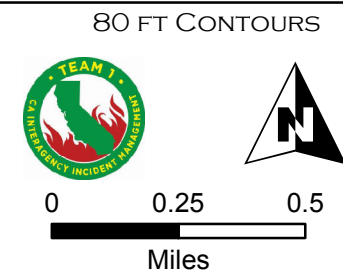
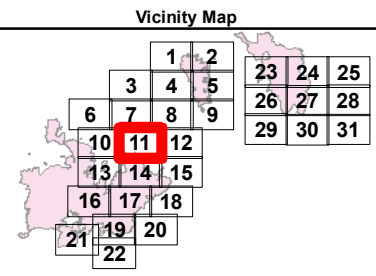





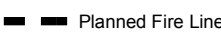




80 FT CONTOURS

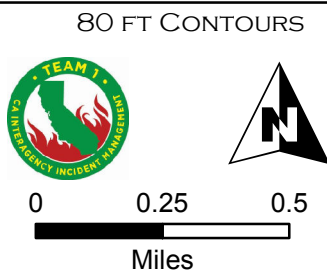
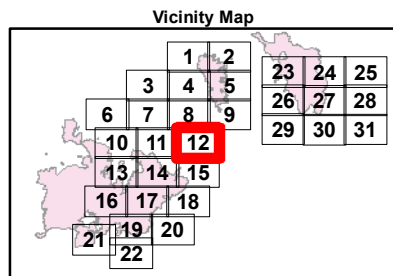
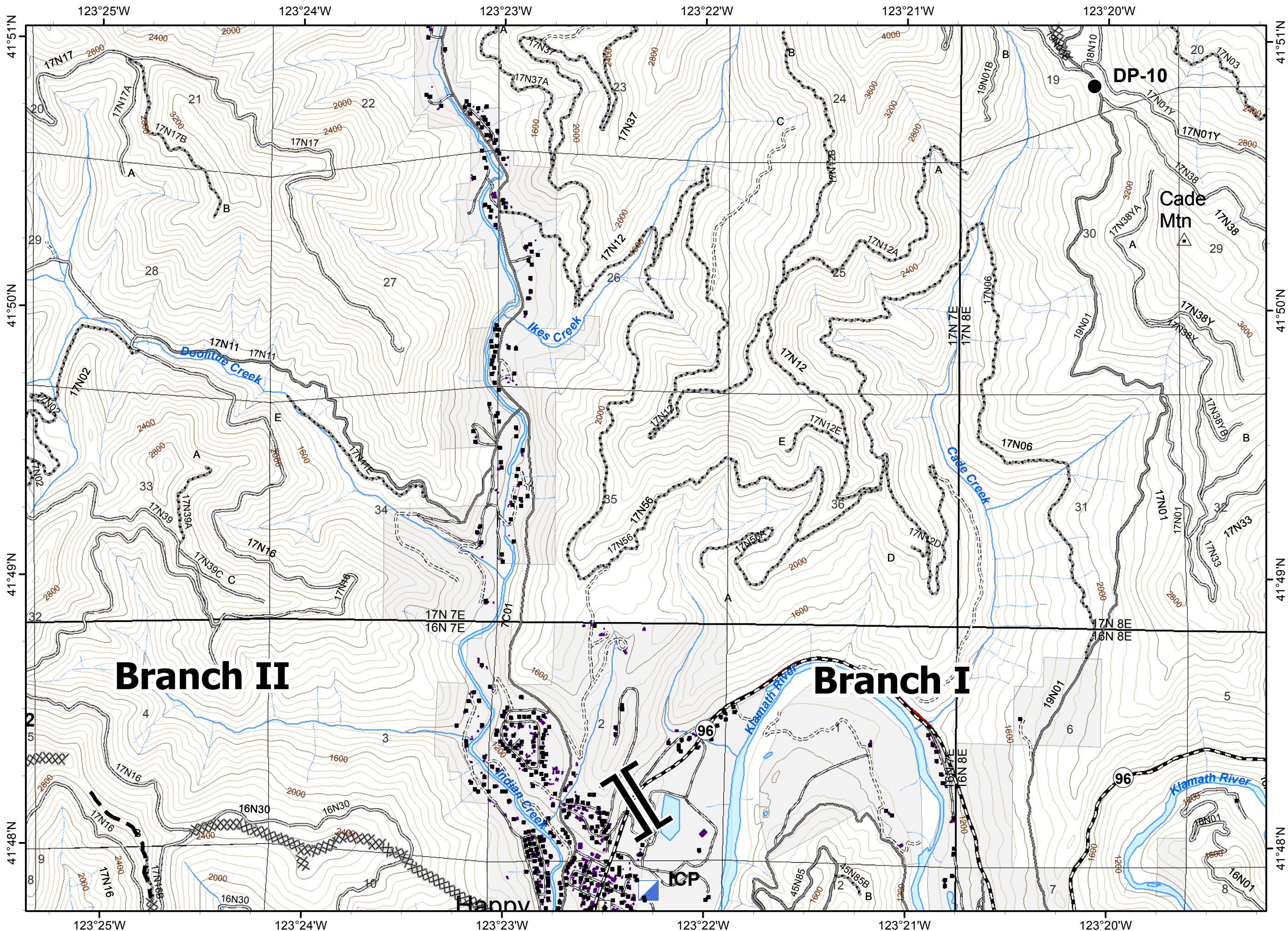









DIV D

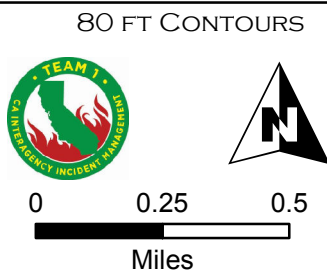
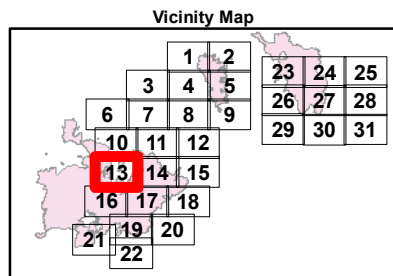
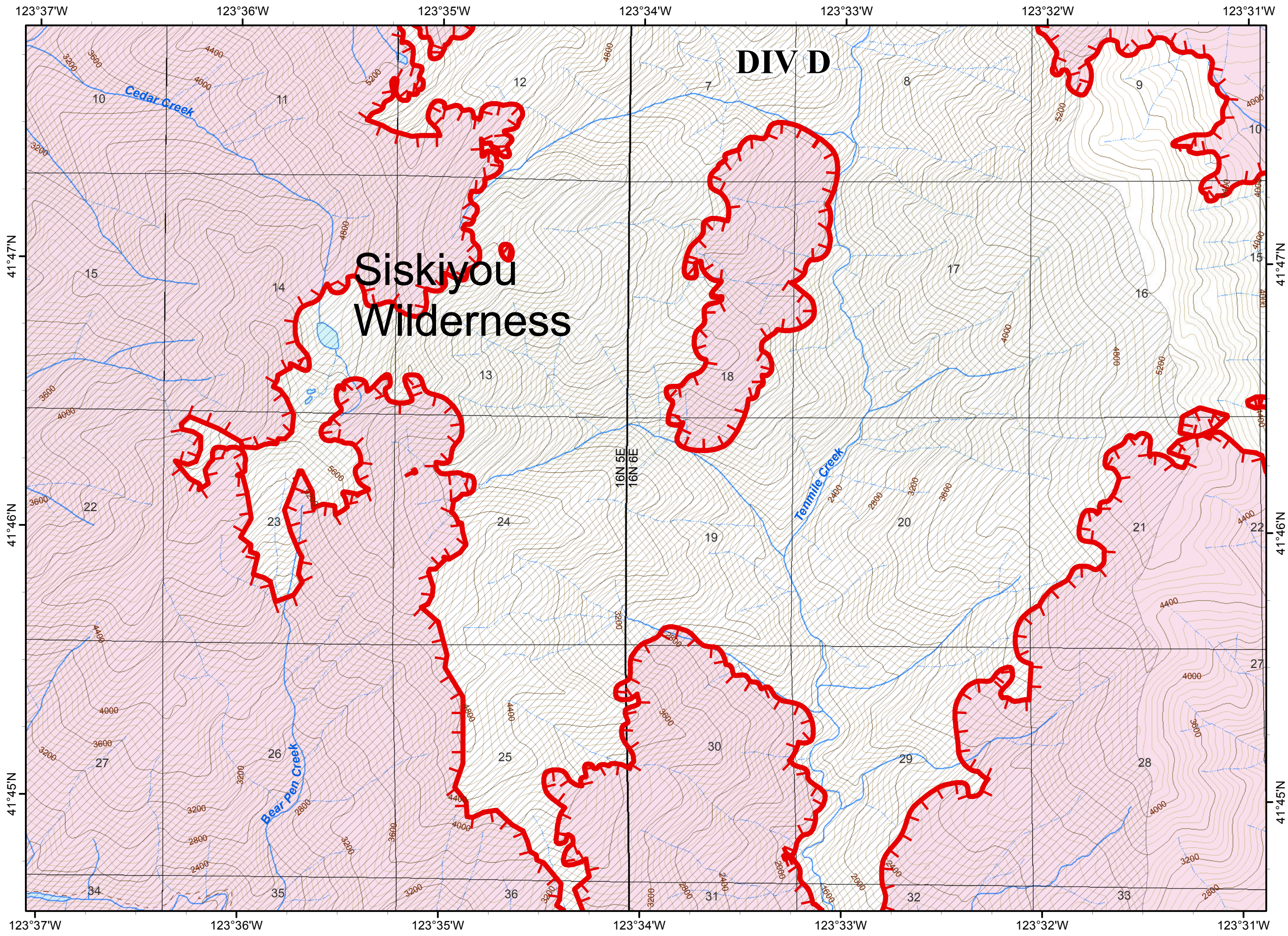
- Division
- Branch
- Uncontrolled Fire Edge
- Completed Dozer Line
- Completed Line
- H - H Hand Line
- R - R Road as Completed Line
- Aerial Retardant Drop
- Planned Fire Line
- Drop Point
- Helispot
- Mobile Weather Unit
- Repeater
- Safety Zone
- Water Source
- Fire Polygon
- Wilderness
- Structure
- Ranger District Boundary














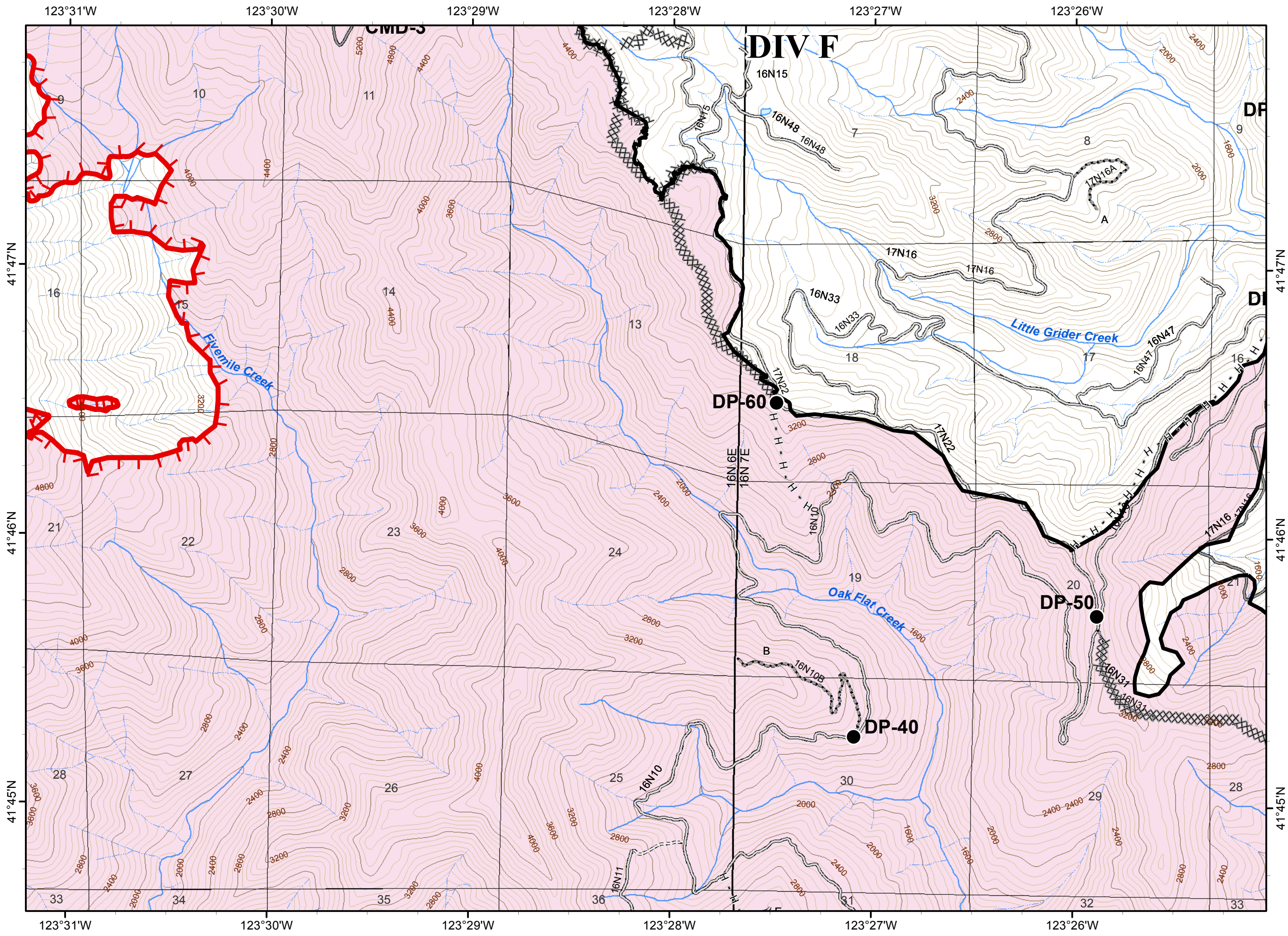
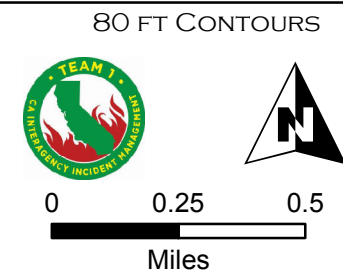
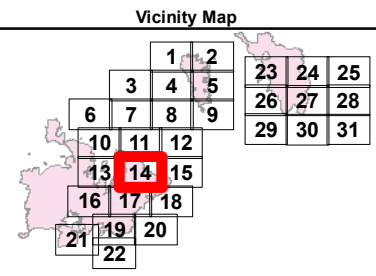
-  Division
-  Branch
-  Completed Dozer Line
-  Planned Fire Line
-  Drop Point
-  Incident Command Post
-  Ownership Private
-  Structure
-  Building Footprints
-  Ranger District Boundary









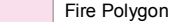
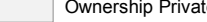

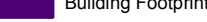



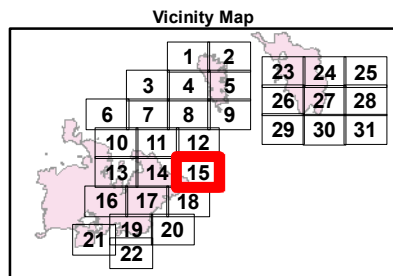
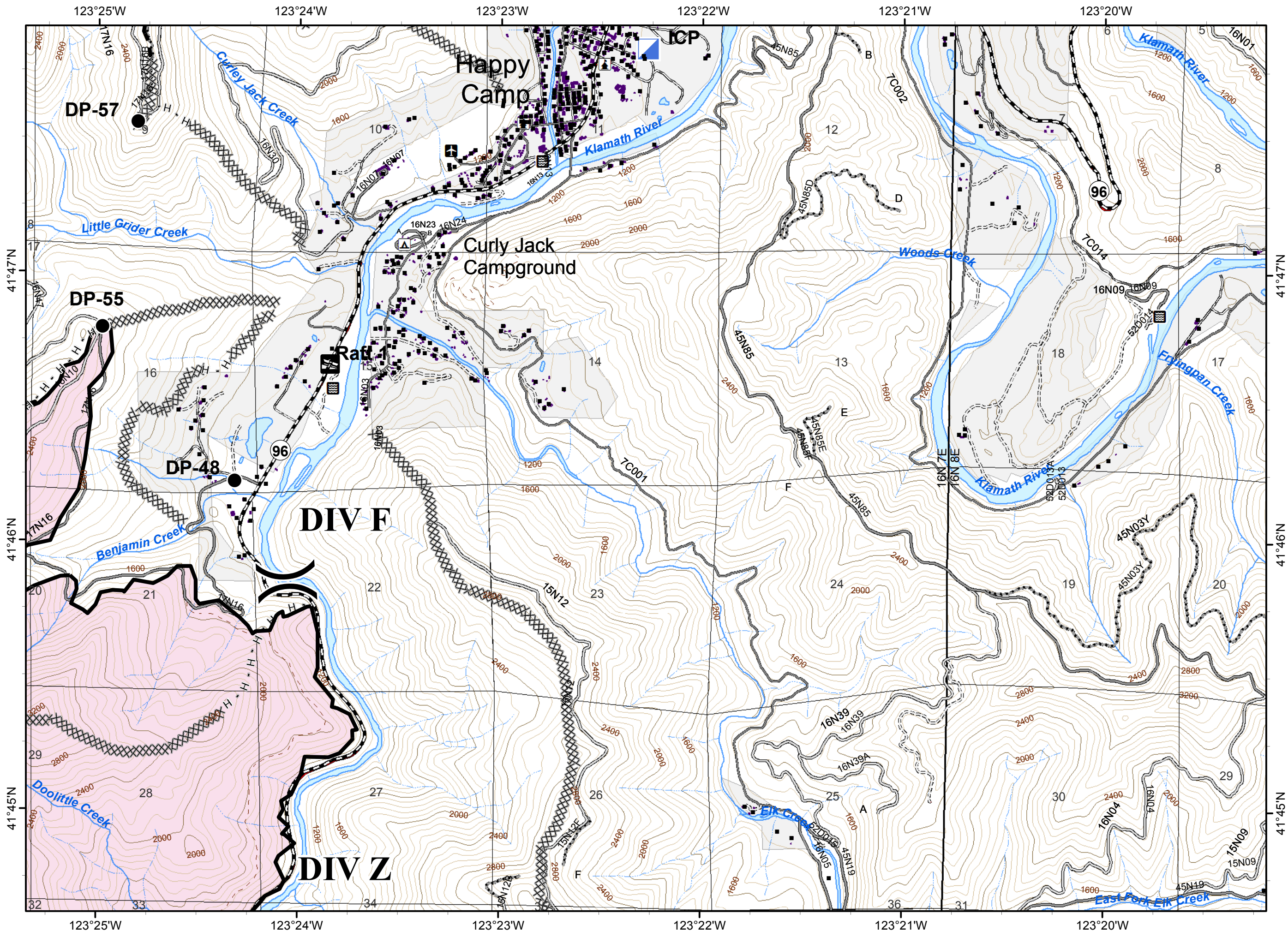
-  Division
-  Branch
-  Uncontrolled Fire Edge
-  Fire Polygon
-  Wilderness
-  Structure
-  Ranger District Boundary



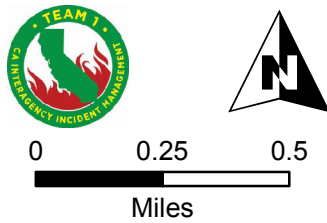
-  Division
-  Branch
-  Uncontrolled Fire Edge
-  Completed Dozer Line
-  Completed Line
-  H - H Hand Line
-  Drop Point
-  Helispot
-  Fire Polygon
-  Structure
-  Ranger District Boundary











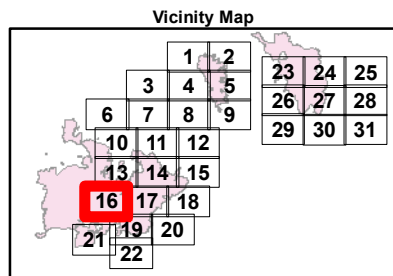
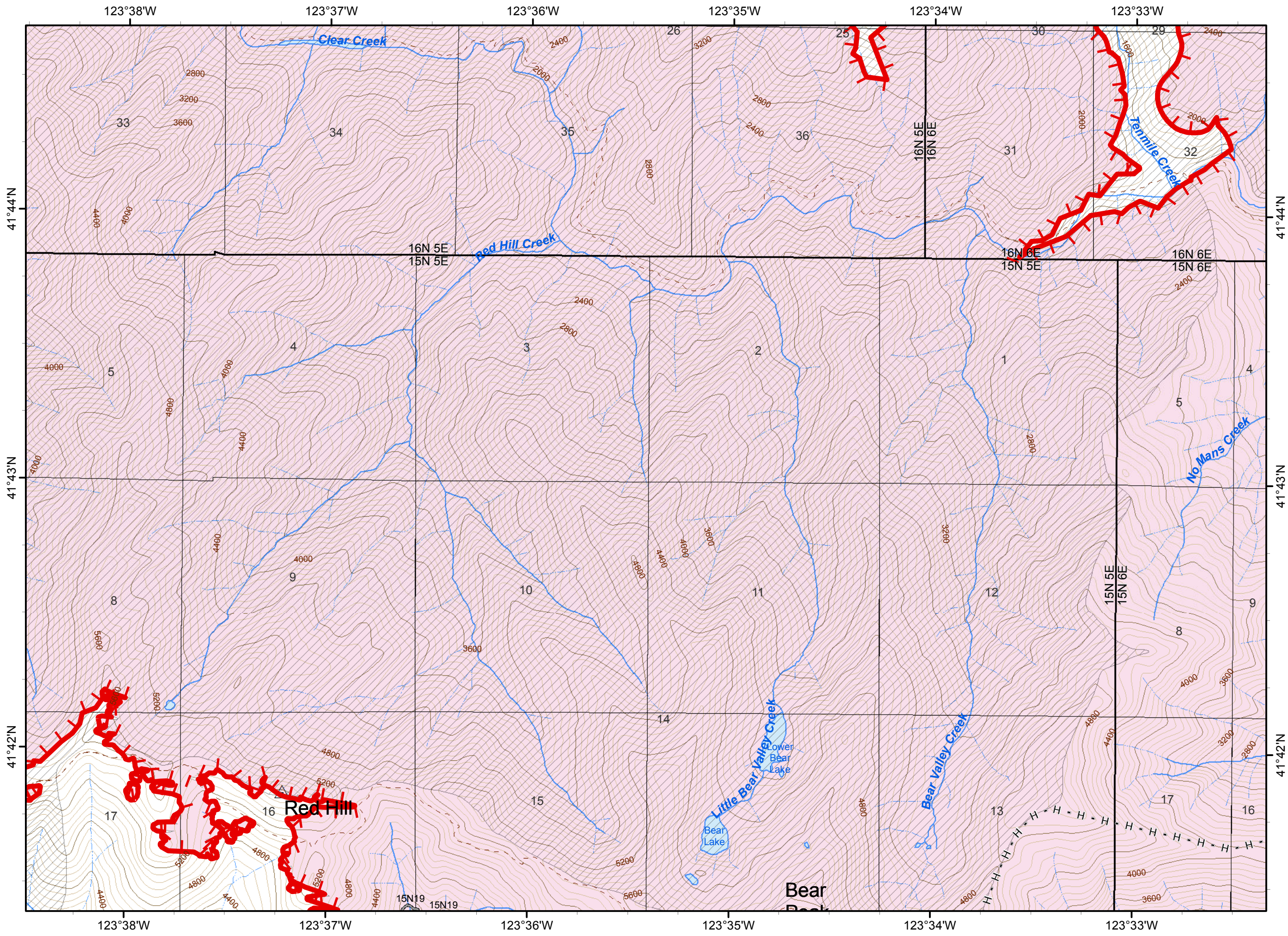
-  Division
-  Branch
-  Completed Dozer Line
-  Completed Line
-  Hand Line
-  Planned Fire Line
-  Drop Point
-  Incident Command Post
-  Raft Landing
-  Fire Polygon
-  Ownership Private
-  Structure
-  Building Footprints
-  Ranger District Boundary



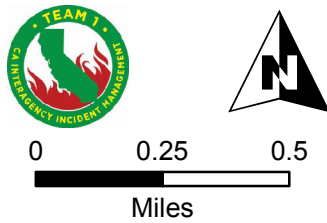
80 FT CONTOURS


















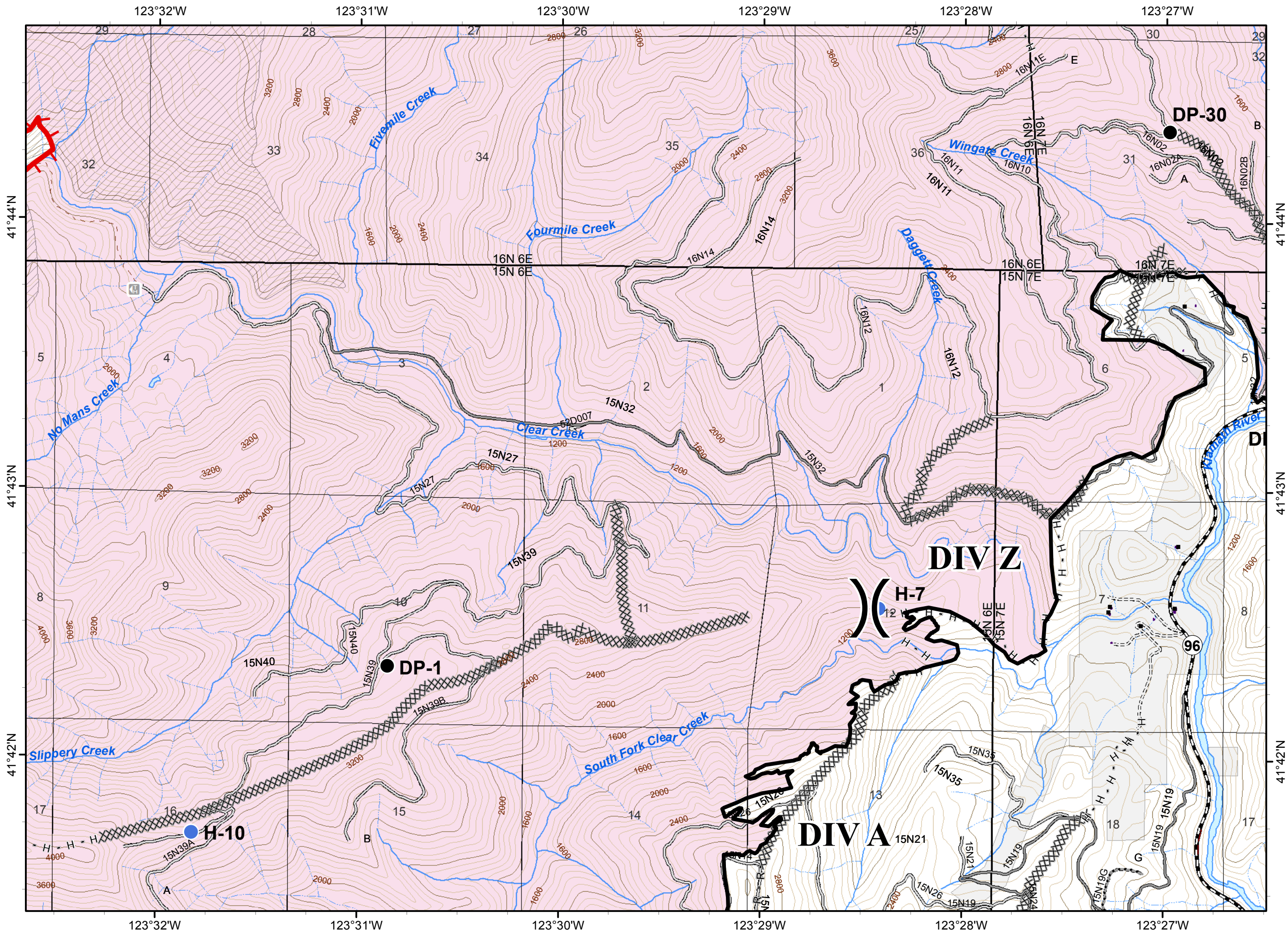
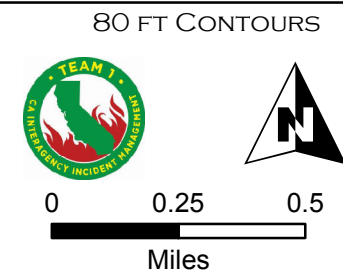
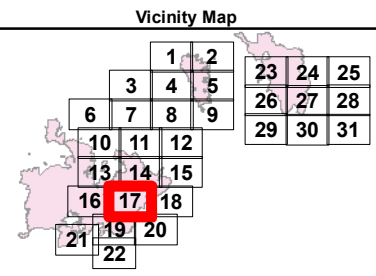
-  Division
-  Branch
-  Uncontrolled Fire Edge
-  Hand Line
-  Fire Polygon
-  Wilderness
-  Structure
-  Ranger District Boundary









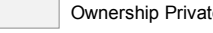

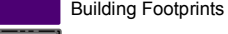
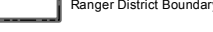


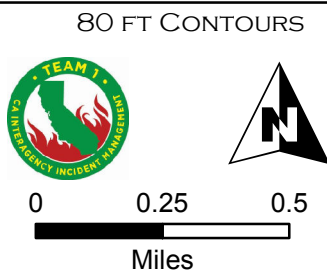
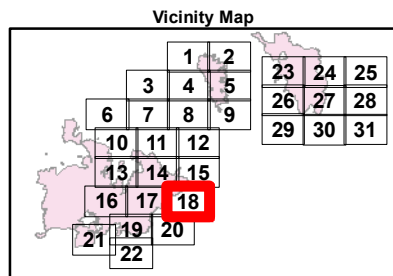
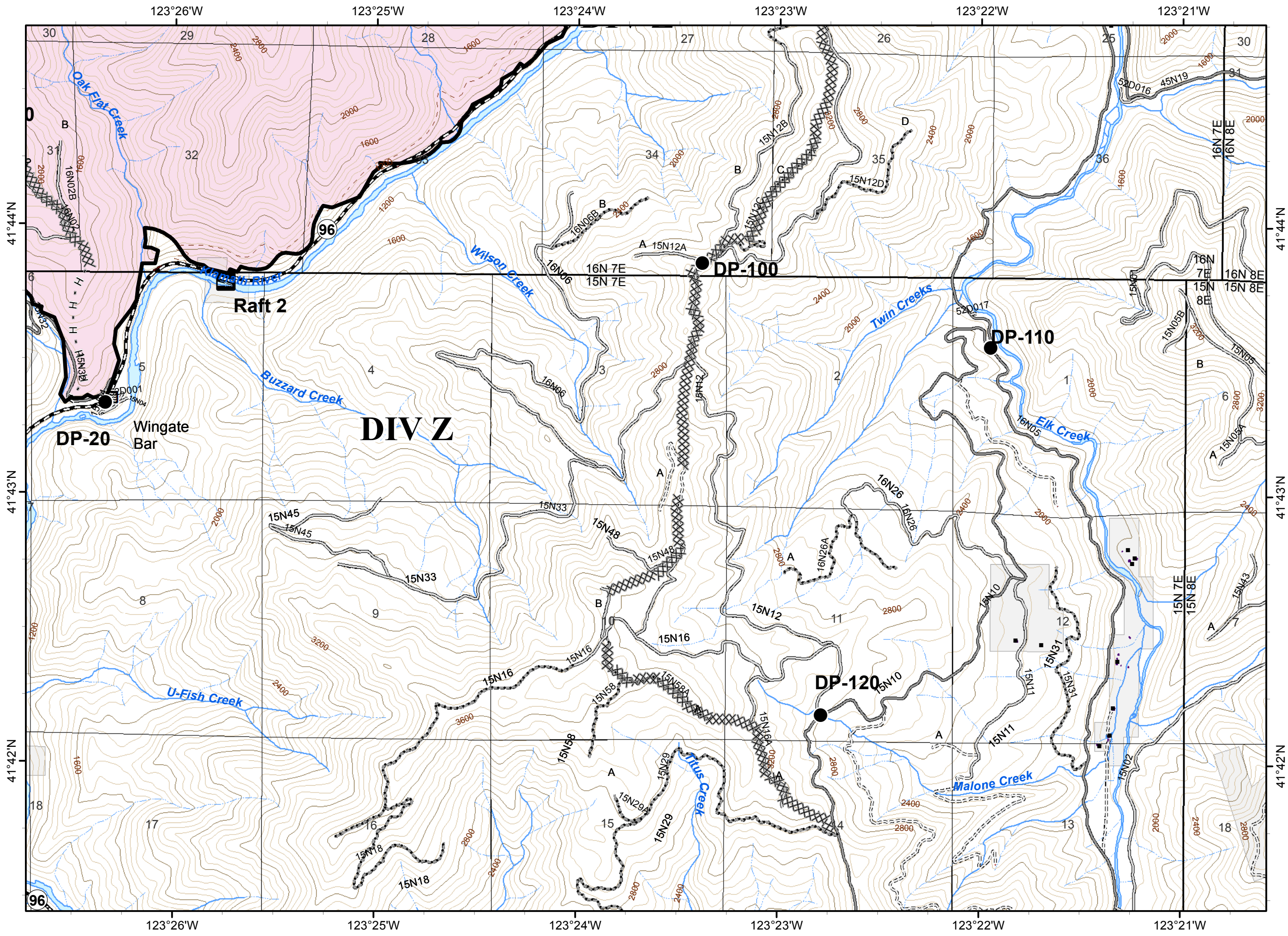
80 FT CONTOURS



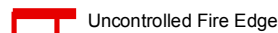


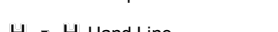

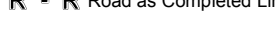



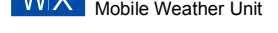

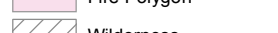


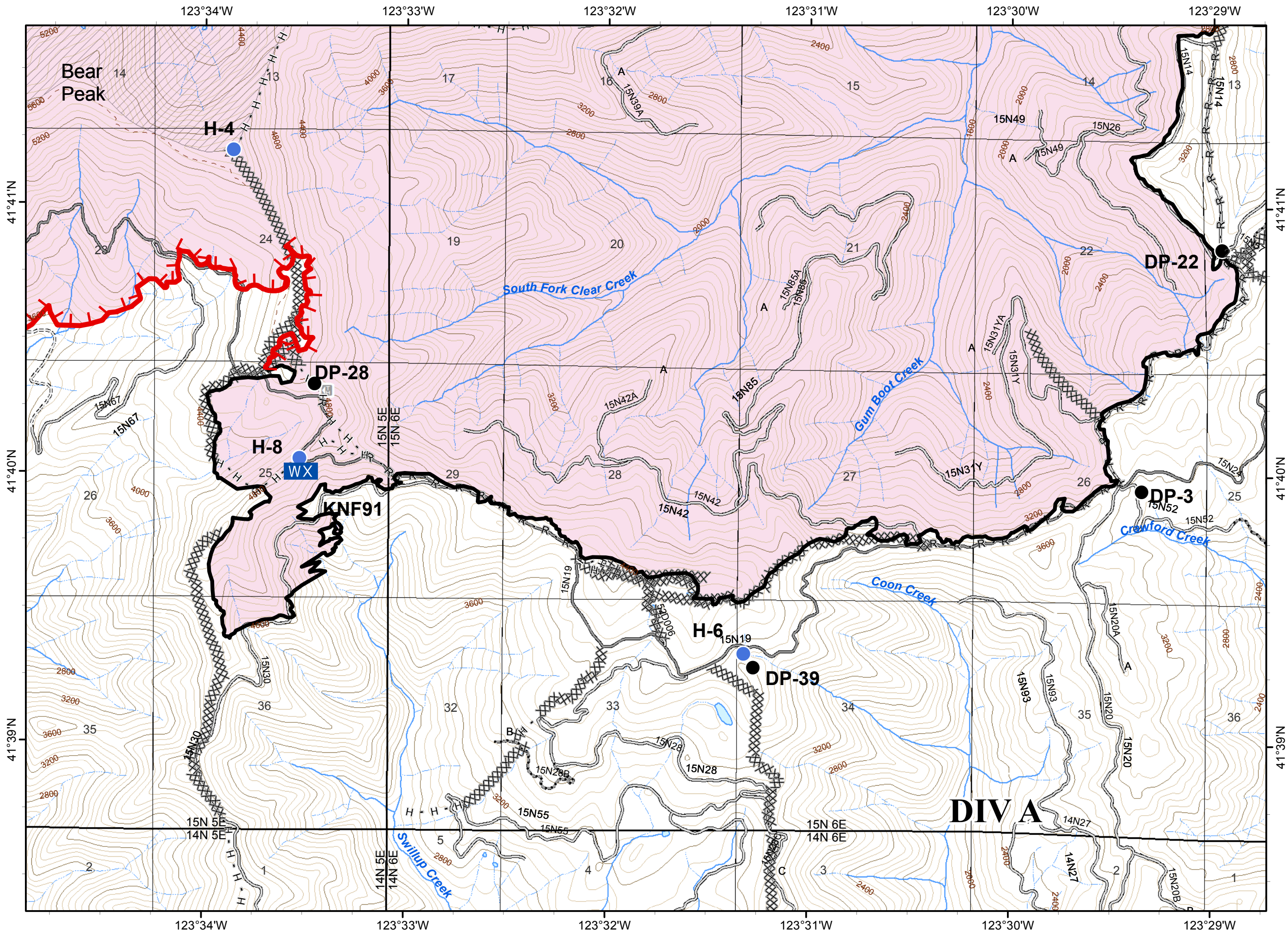
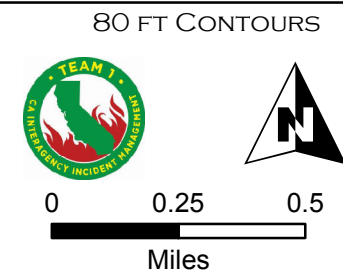
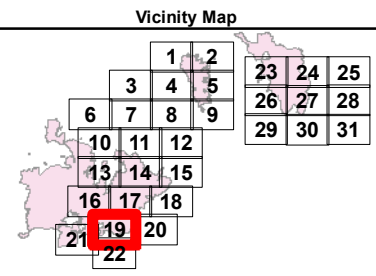
-  Division
-  Branch
-  Uncontrolled Fire Edge
-  Completed Dozer Line
-  Completed Line
-  H - H Hand Line
-  R - R Road as Completed Line
-  Drop Point
-  Helispot
-  Fire Polygon
-  Ownership Private
-  Wilderness
-  Structure
-  Building Footprints
-  Ranger District Boundary





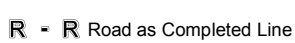


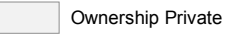

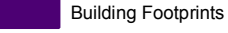
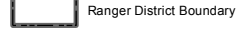


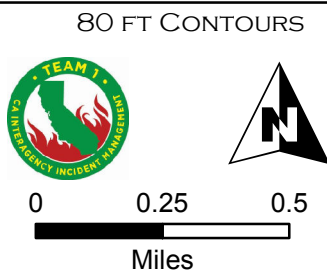
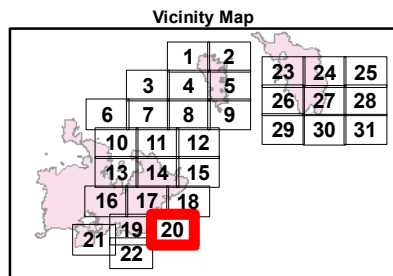
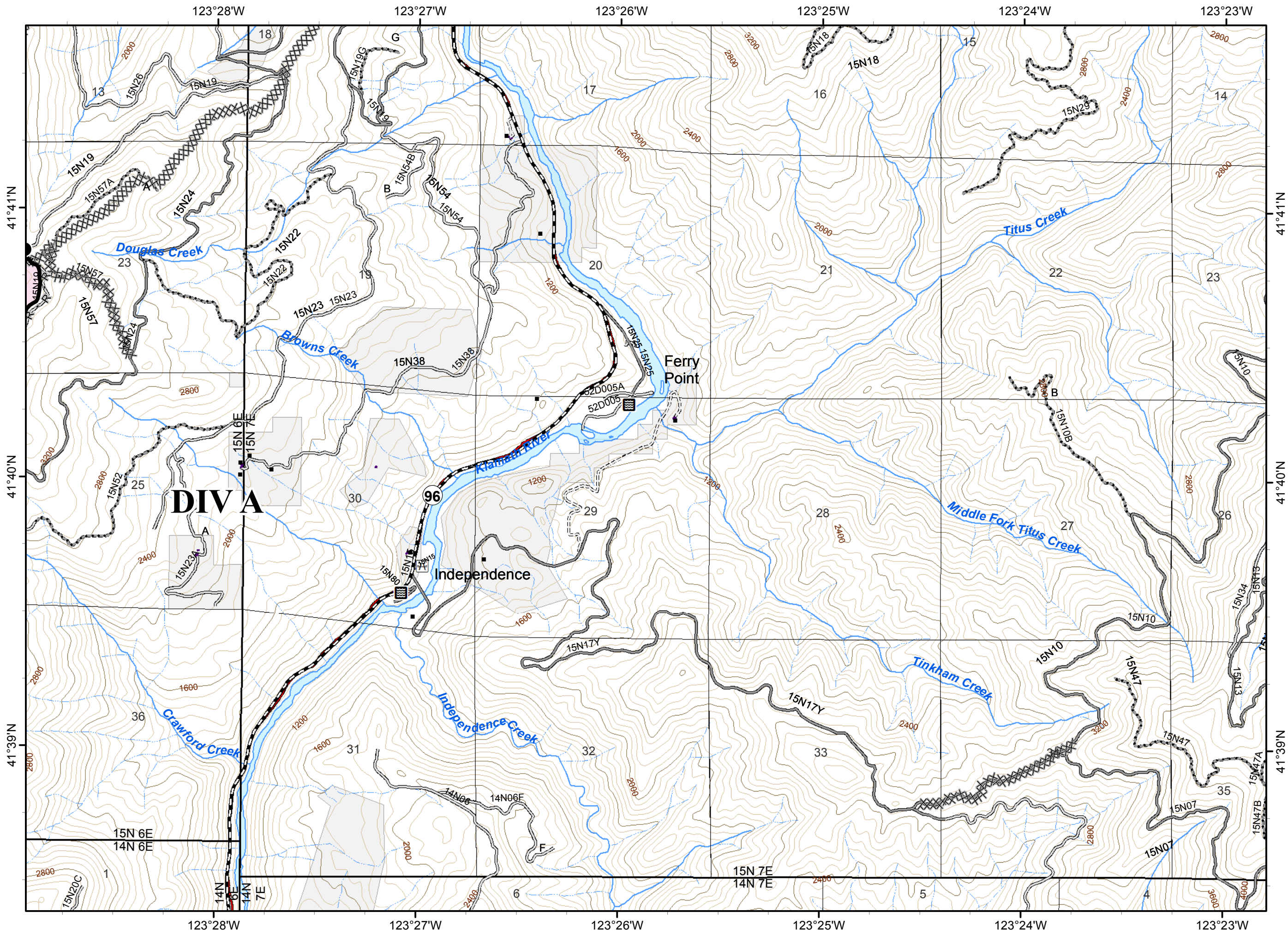
-  Division
-  Branch
-  Completed Dozer Line
-  Completed Line
-  H - H Hand Line
-  Drop Point
-  Raft Landing
-  Fire Polygon
-  Ownership Private
-  Structure
-  Building Footprints
-  Ranger District Boundary











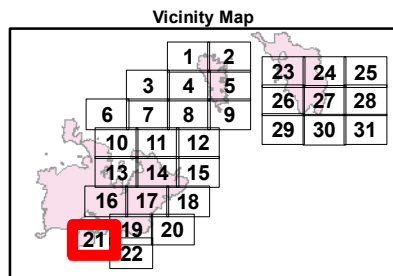
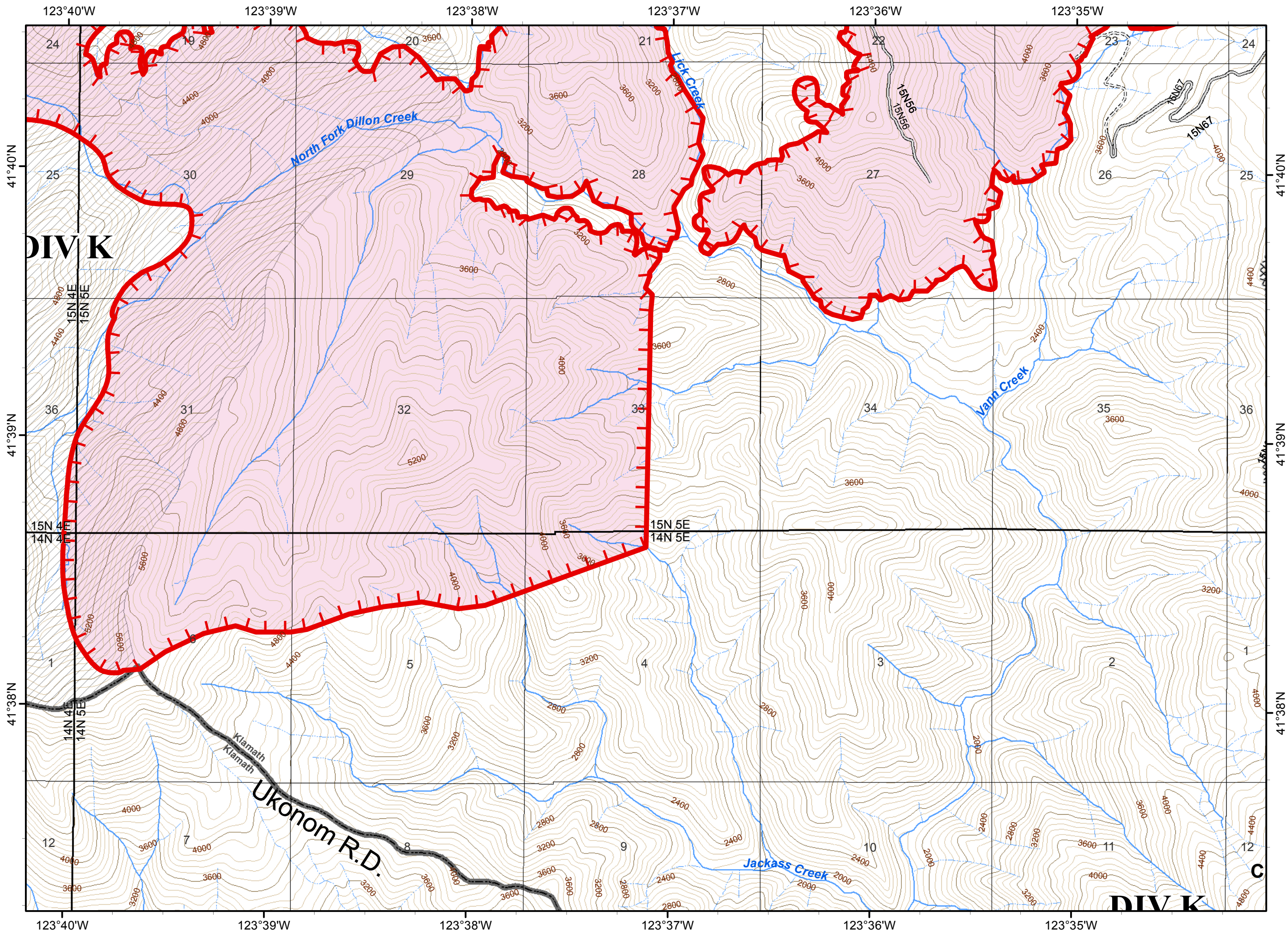
-  Division
-  Branch
-  Uncontrolled Fire Edge
-  Completed Dozer Line
-  Completed Line
-  H - H Hand Line
-  R - R Road as Completed Line
-  Drop Point
-  Helispot
-  WX Mobile Weather Unit
-  Fire Polygon
-  Wilderness
-  Structure
-  Ranger District Boundary



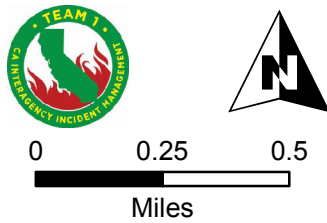
-  Division
-  Branch
-  Completed Dozer Line
-  Completed Line
-  R - R Road as Completed Line
-  Drop Point
-  Fire Polygon
-  Ownership Private
-  Structure
-  Building Footprints
-  Ranger District Boundary



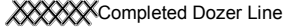



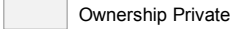





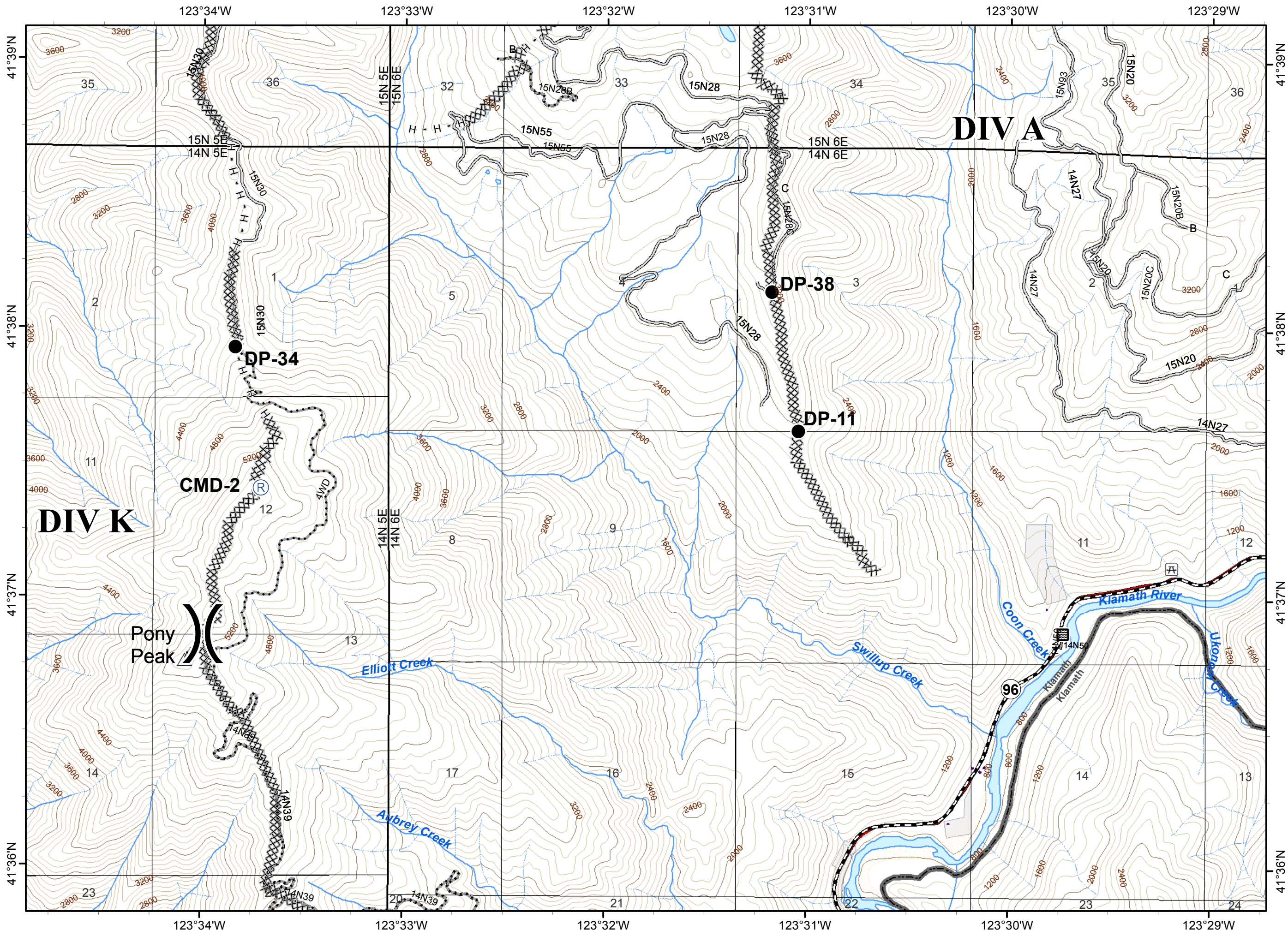
-  Division
-  Branch
-  Uncontrolled Fire Edge
-  Completed Dozer Line
-  Fire Polygon
-  Wilderness
-  Structure
-  Ranger District Boundary



80 FT CONTOURS



-  Division
-  Branch
-  Completed Dozer Line
-  Hand Line
-  Drop Point
-  Repeater
-  Ownership Private
-  Structure
-  Building Footprints
-  Ranger District Boundary



DIV K

DIV A

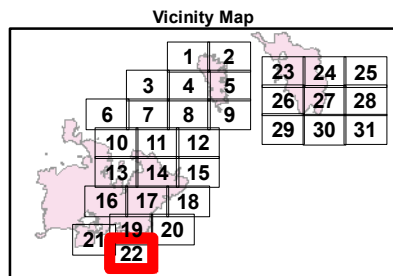
Pony Peak

CMD-2

DP-38

DP-34

DP-11



80 FT CONTOURS

