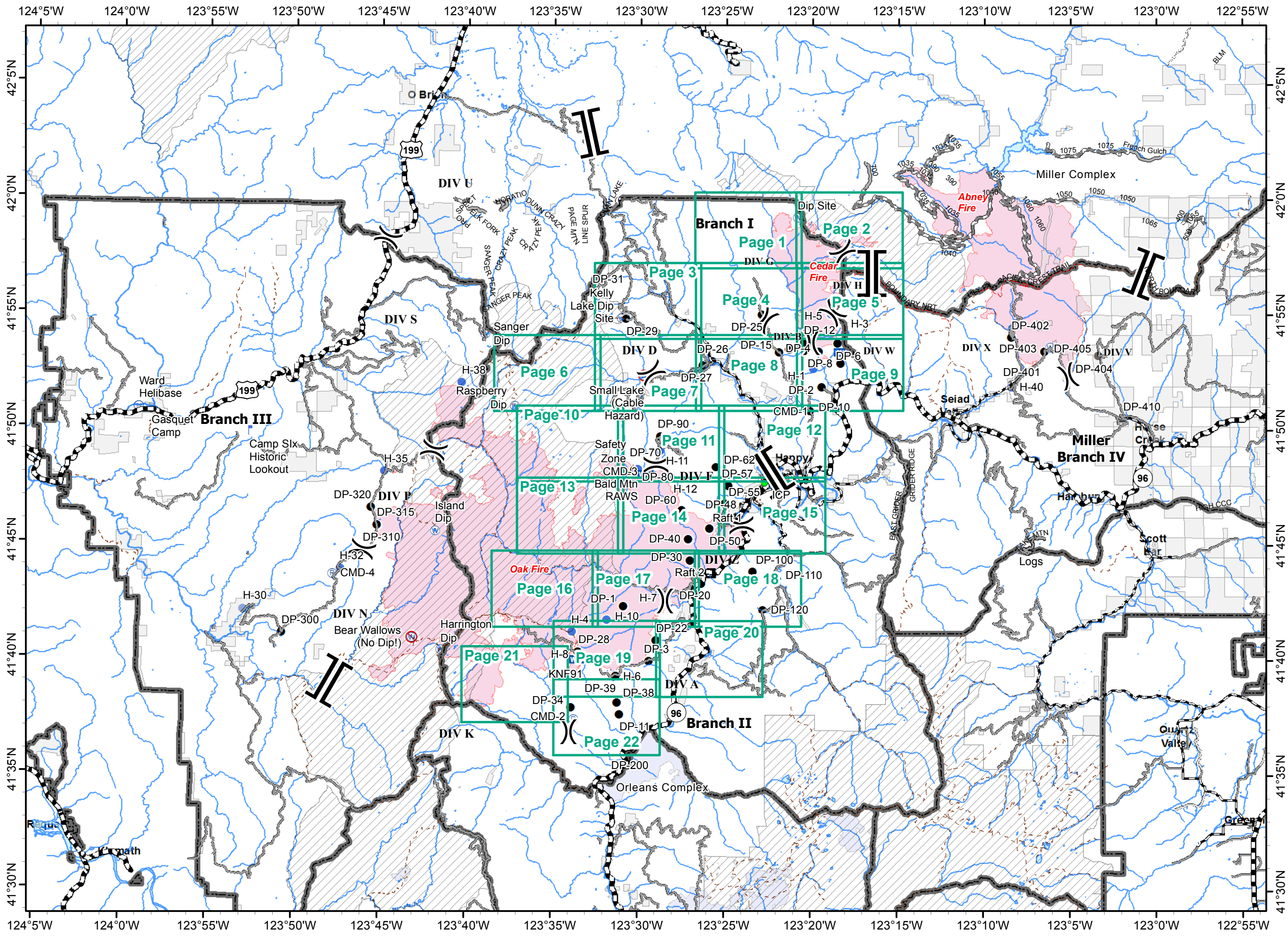
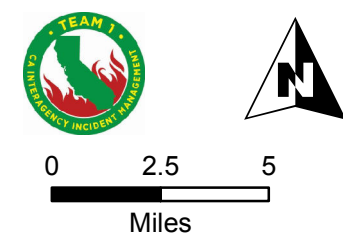


IAP MAP
BRANCH I & II

Oak Fire - 87,101 Acres
Cedar Fire - 9,101 Acres
As of 9/7/17 1400 PDT

Legend

- () Division
- || Branch
- ⊙ Camp
- Drop Point
- ⊕ Helibase
- Helispot
- ▣ Incident Command Post
- └ Lookout
- WX Mobile Weather Unit
- Ⓡ Repeater
- ⚠ Safety Zone
- Ⓜ Water Source
- Ⓜ Restricted Water Source
- ▭ Raft Landing
- ▭ Fire Polygon
- ▭ Ranger District Boundary
- ▭ Wilderness
- ▭ Ownership Private

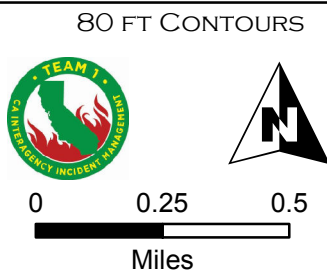
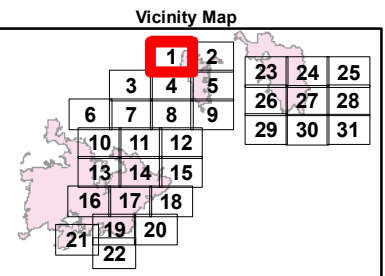


**ECLIPSE COMPLEX
CA-KNF-006098
SEPTEMBER 8, 2017
IAP MAP
BRANCH IV**

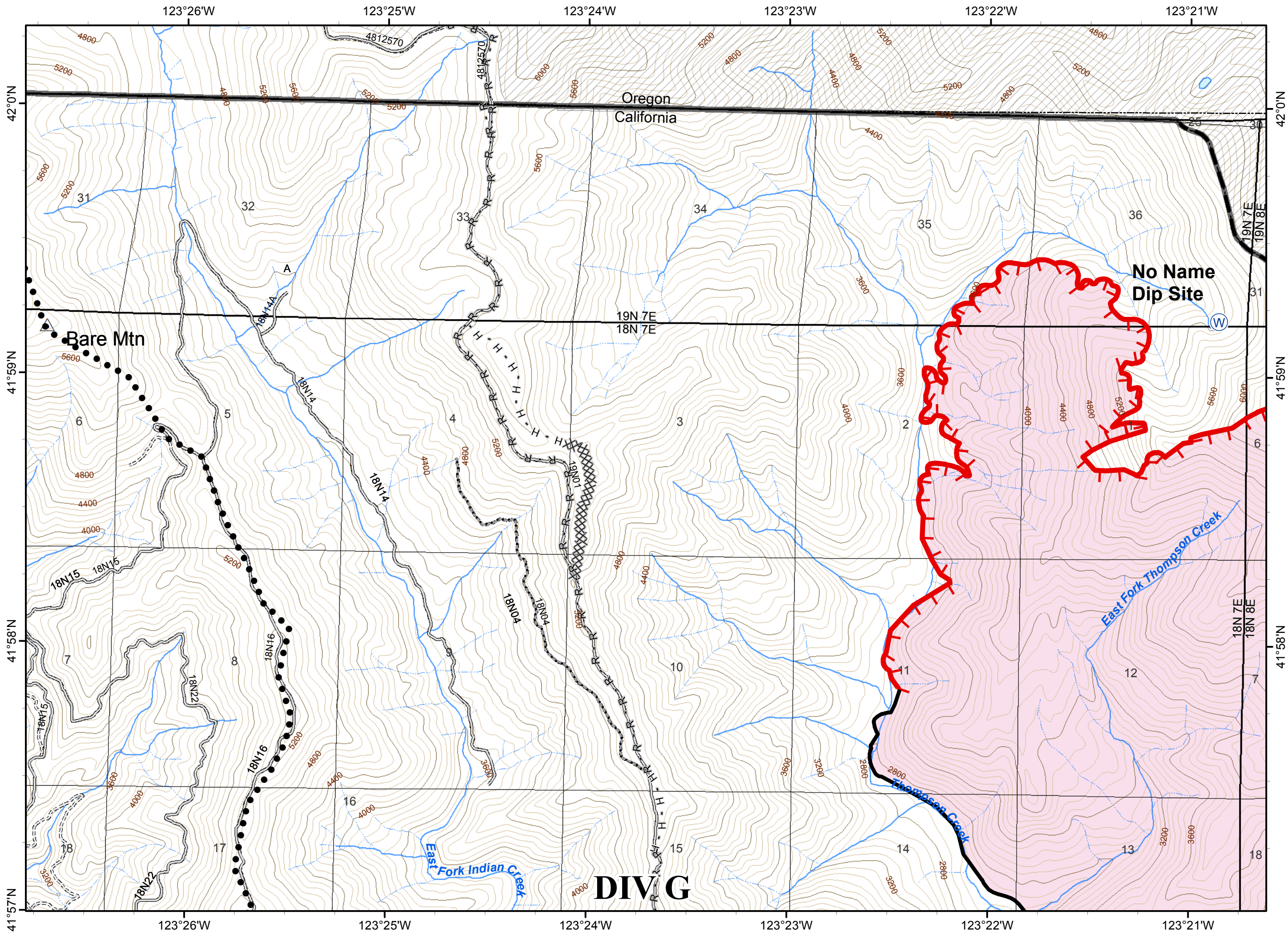
Oak Fire - 87,101 Acres
Cedar Fire - 9,101 Acres
As of 9/7/17 1400 PDT












Page 1

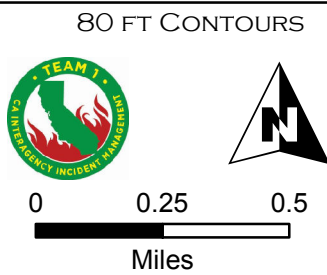
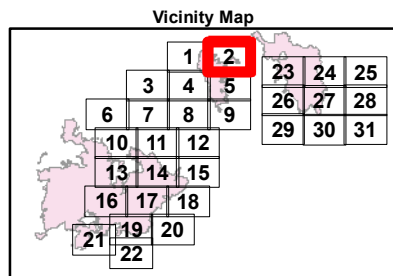
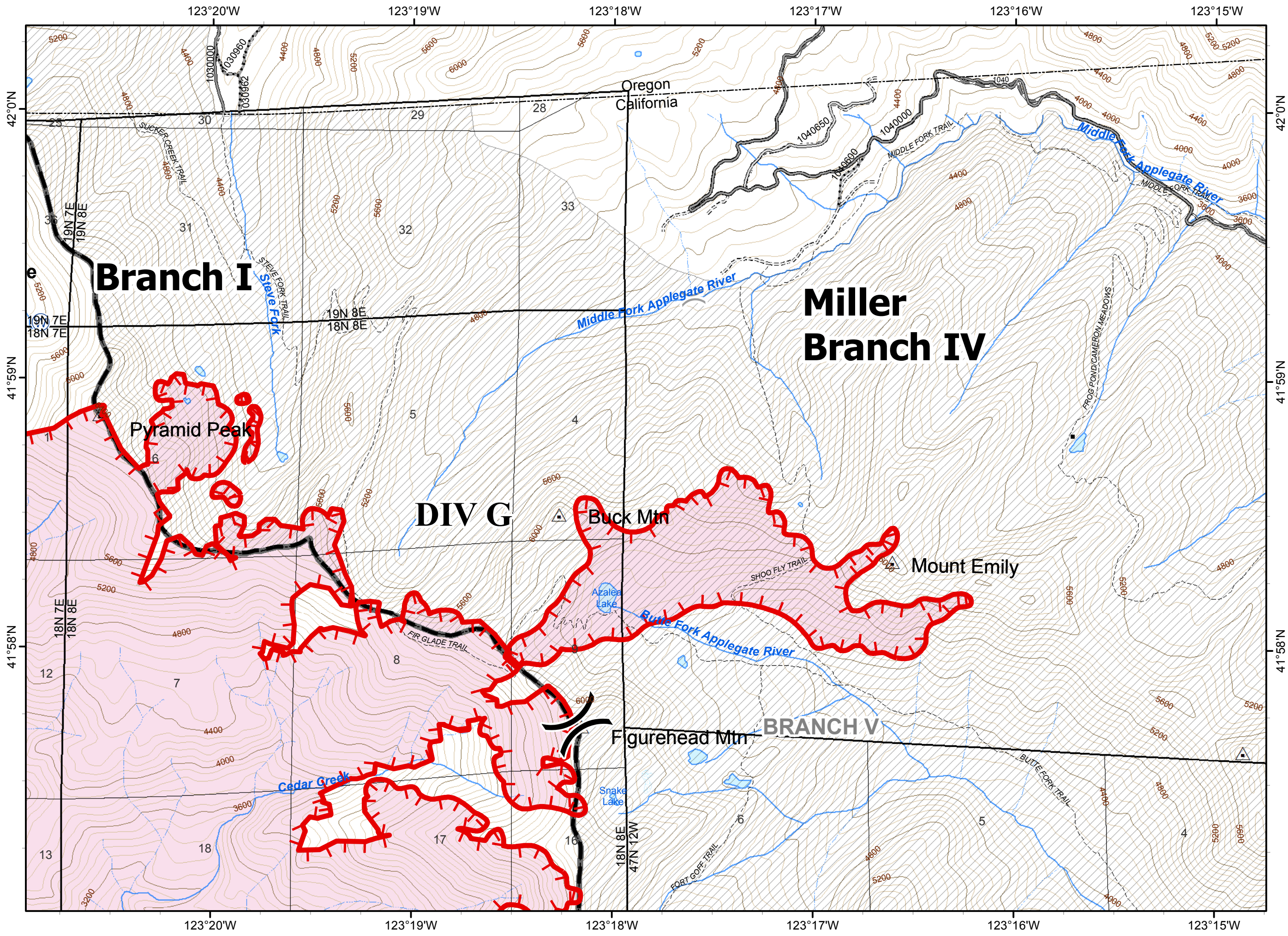
- () Division
- I Branch
- Uncontrolled Fire Edge
- Completed Dozer Line
- Completed Line
- H - H Hand Line
- R - R Road as Completed Line
- Planned Fire Line
- Planned Secondary Line
- Water Source
- Fire Polygon
- Wilderness
- Structure
- Ranger District Boundary




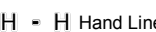



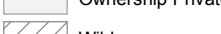





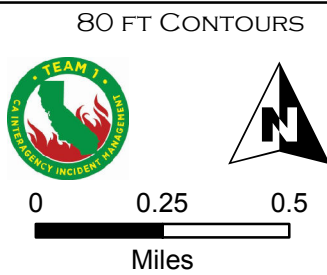
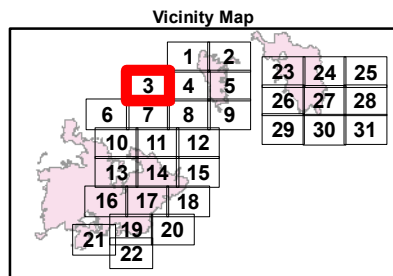
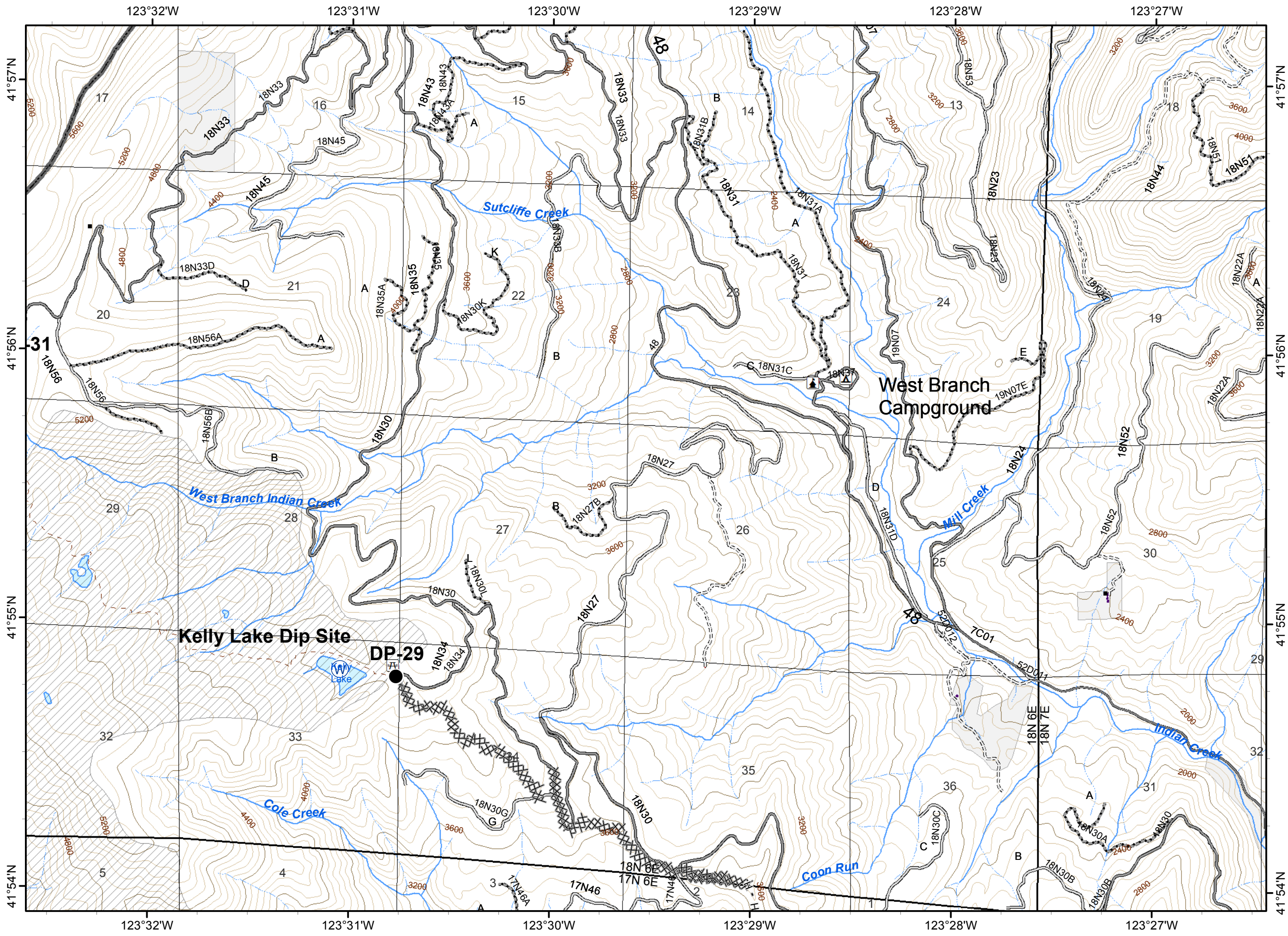
9/7/2017 8:11:13 PM



-  Division
-  Branch
-  Uncontrolled Fire Edge
-  Planned Fire Line
-  Water Source
-  Fire Polygon
-  Ownership Private
-  Wilderness
-  Structure
-  Ranger District Boundary
- Miller Complex**
-  Division Break



-  Division
-  Branch
-  Completed Dozer Line
-  Hand Line
-  Drop Point
-  Water Source
-  Ownership Private
-  Wilderness
-  Structure
-  Building Footprints
-  Ranger District Boundary

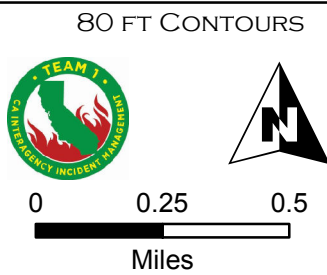
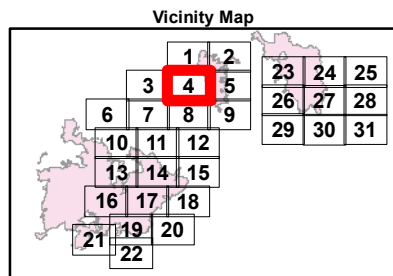
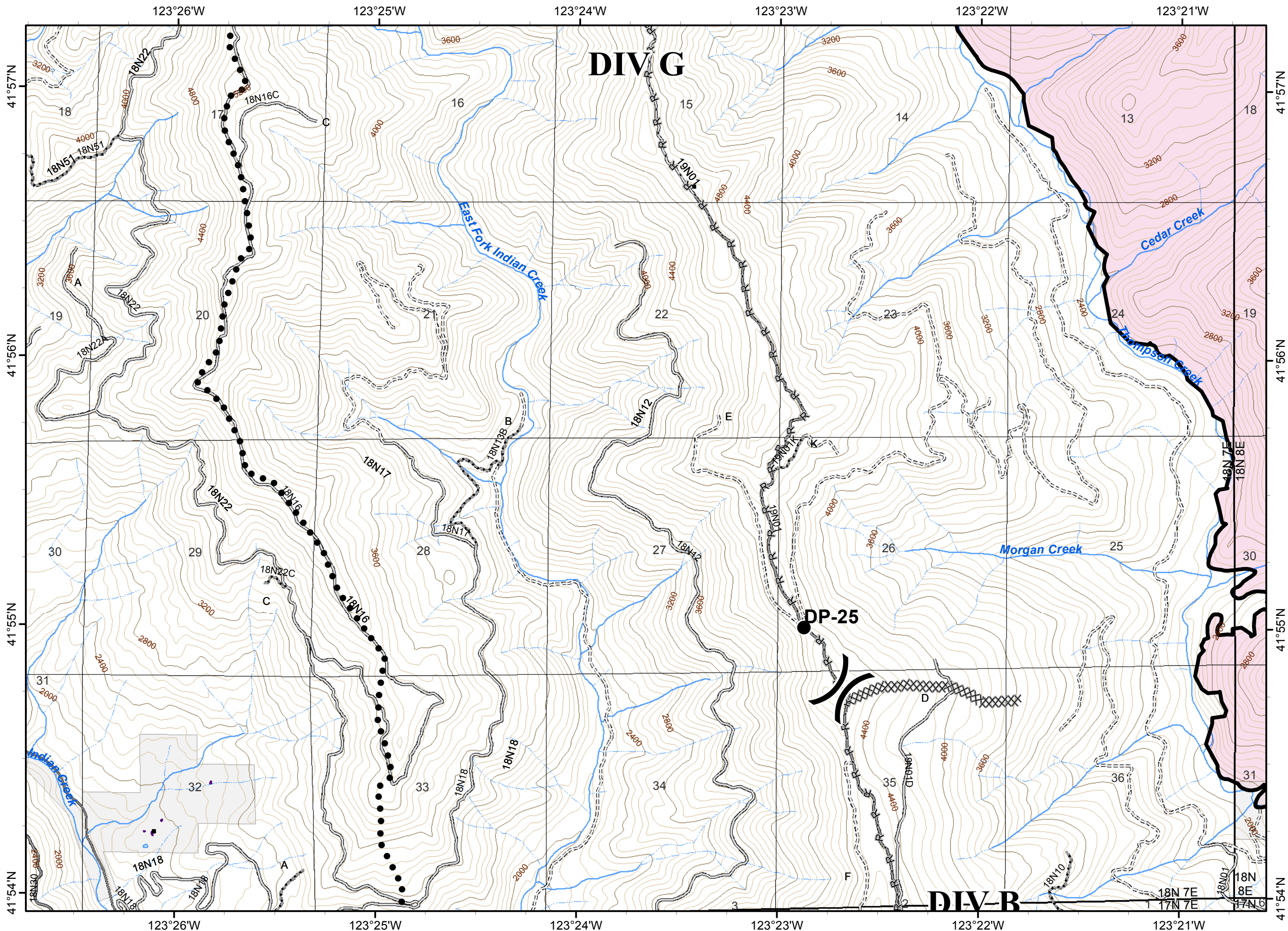


ECLIPSE COMPLEX
CA-KNF-006098
SEPTEMBER 8, 2017
IAP MAP
BRANCH IV

Oak Fire – 87,101 Acres
 Cedar Fire – 9,101 Acres
 As of 9/7/17 1400 PDT

Page 4








- Division
- Branch
- Completed Dozer Line
- Completed Line
- H - H Hand Line
- R - R Road as Completed Line
- Planned Secondary Line
- Drop Point
- Fire Polygon
- Ownership Private
- Structure
- Building Footprints
- Ranger District Boundary

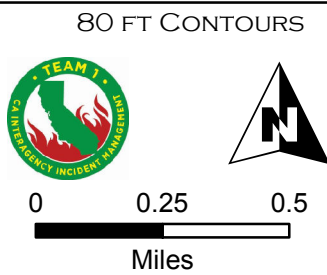
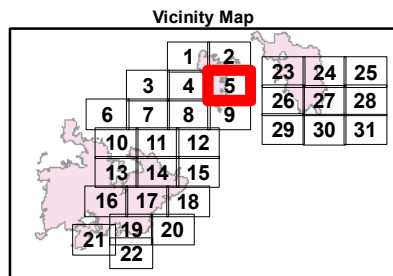
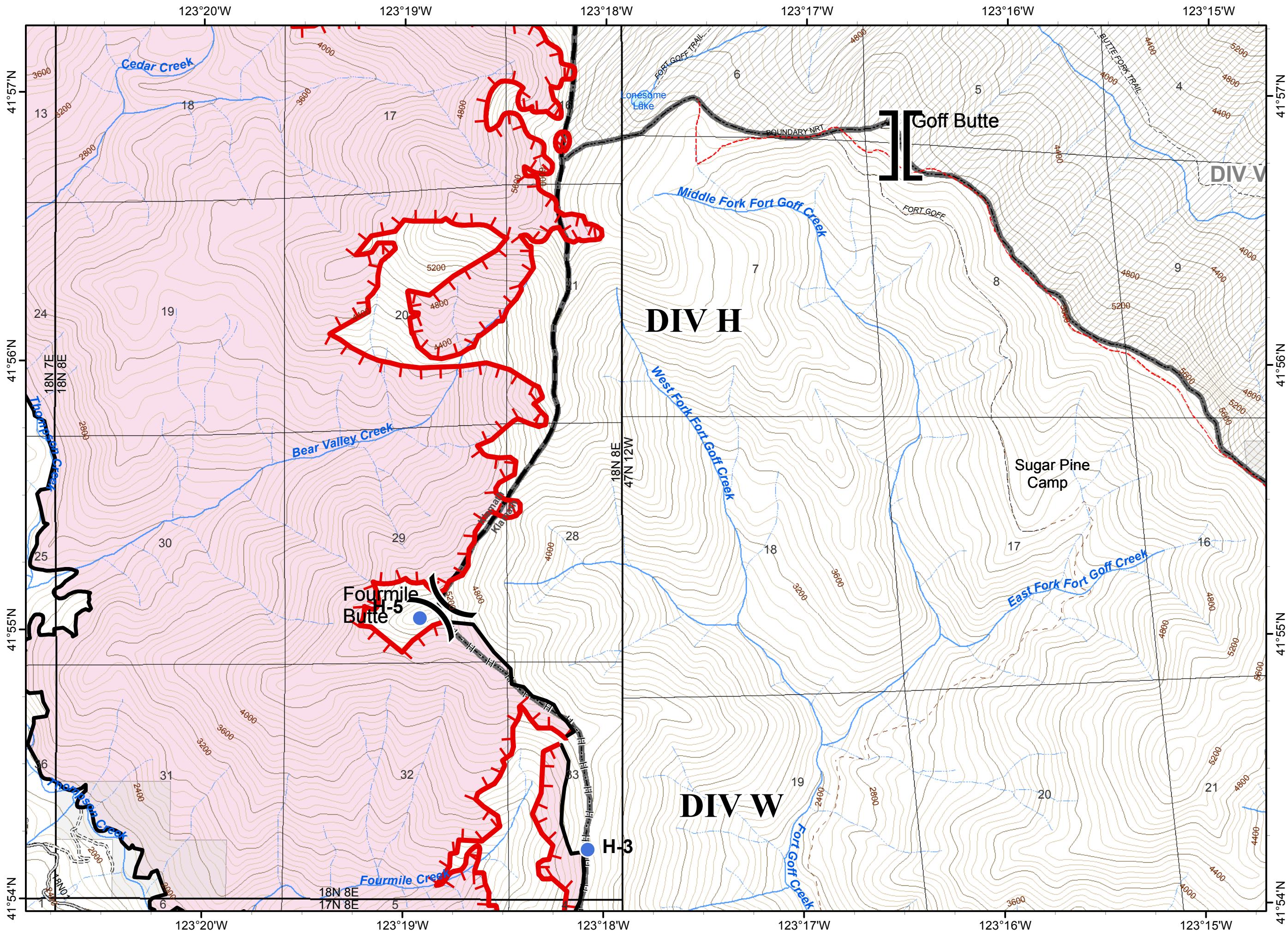


**ECLIPSE COMPLEX
CA-KNF-006098
SEPTEMBER 8, 2017
IAP MAP
BRANCH IV**

Oak Fire – 87,101 Acres
Cedar Fire – 9,101 Acres
As of 9/7/17 1400 PDT

Page 5








-  Uncontrolled Fire Edge
-  Completed Line
-  Hand Line
-  Planned Fire Line
-  Helispot
-  Fire Polygon
-  Ownership Private
-  Wilderness
-  Structure
-  Ranger District Boundary

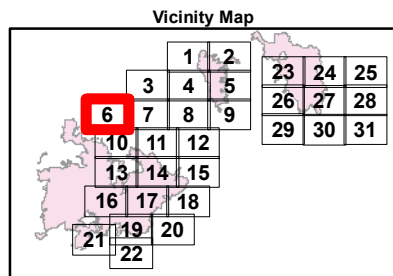
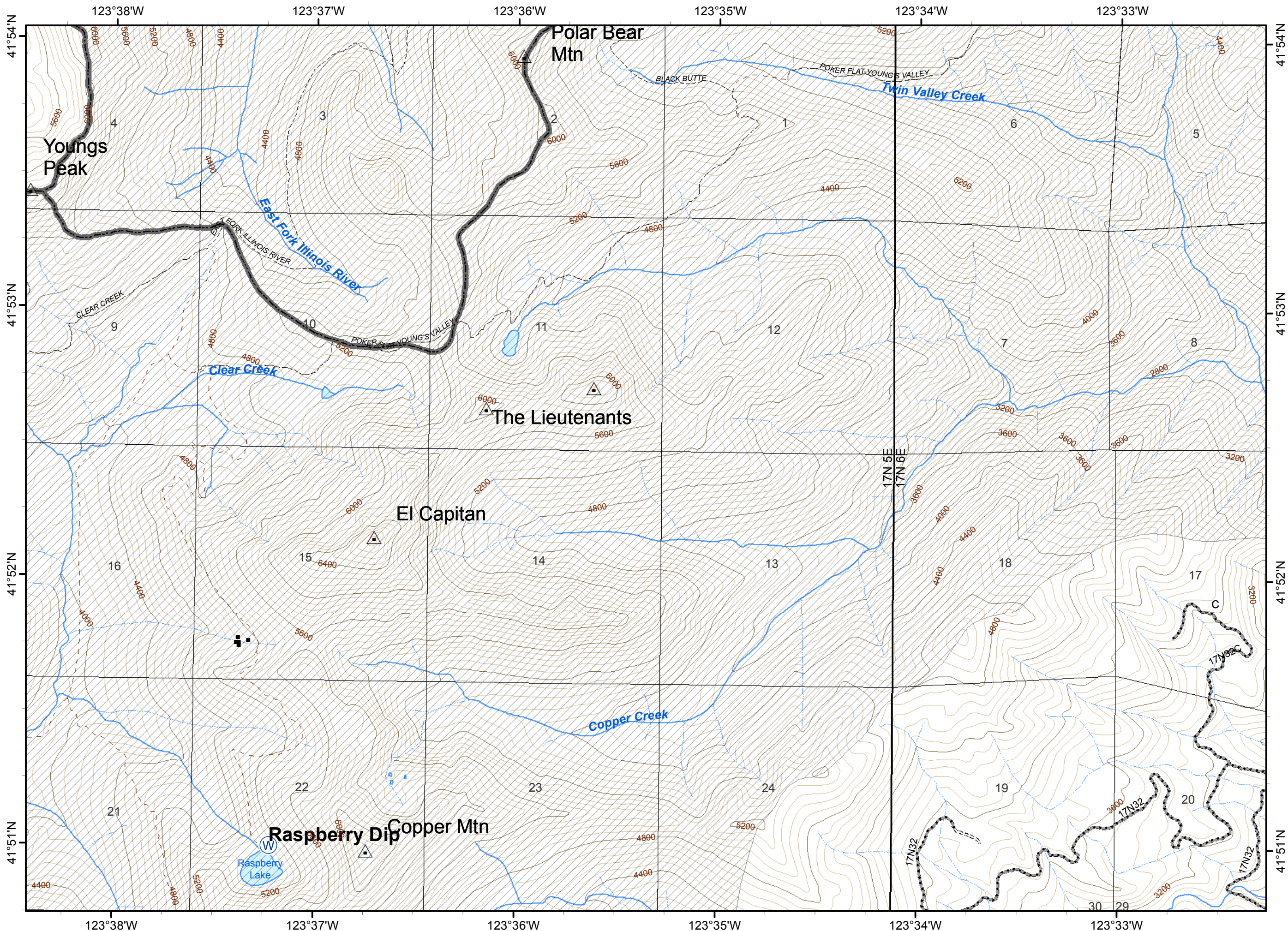


ECLIPSE COMPLEX
CA-KNF-006098
SEPTEMBER 8, 2017
IAP MAP
BRANCH IV

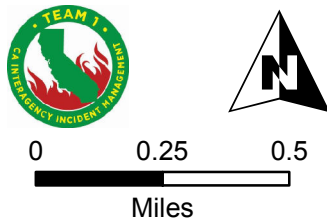
Oak Fire – 87,101 Acres
 Cedar Fire - 9,101 Acres
 As of 9/7/17 1400 PDT

Page 6

-  Division
-  Branch
-  Water Source
-  Ownership Private
-  Wilderness
-  Structure
-  Ranger District Boundary






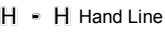
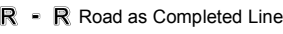
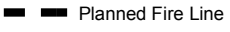

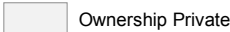

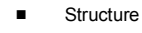
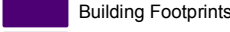
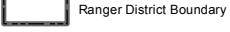
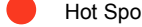
80 FT CONTOURS

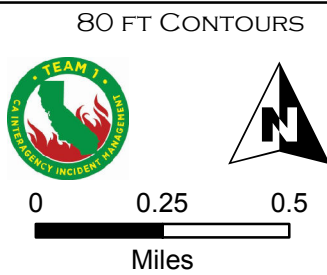
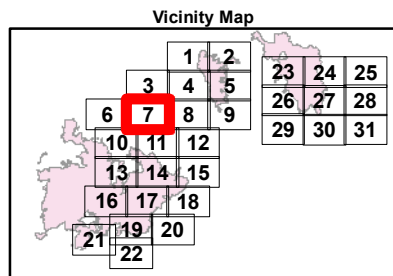
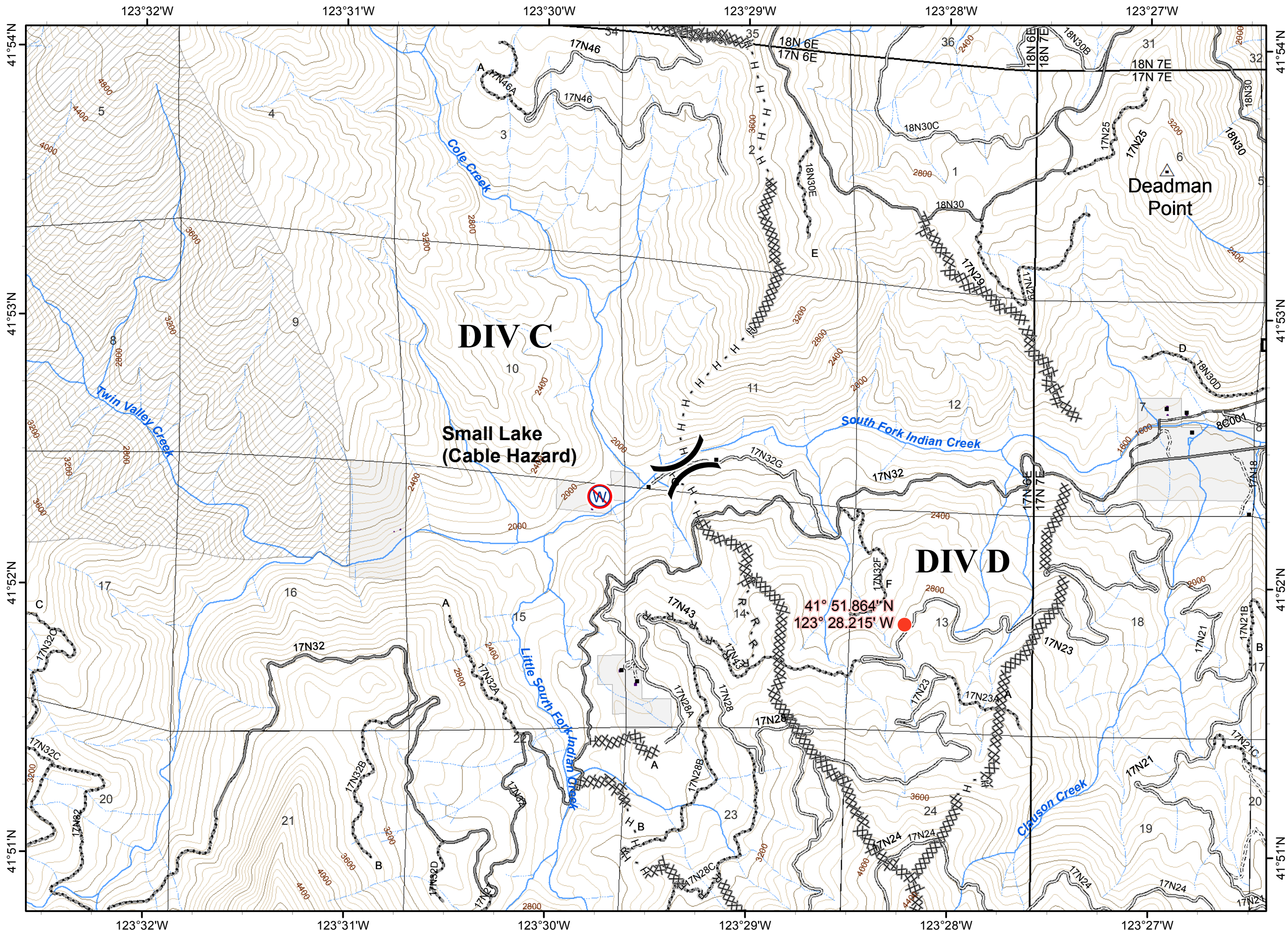


ECLIPSE COMPLEX
CA-KNF-006098
SEPTEMBER 8, 2017
IAP MAP
BRANCH IV

Oak Fire – 87,101 Acres
 Cedar Fire - 9,101 Acres
 As of 9/7/17 1400 PDT

Page 7

-  Division
-  Branch
-  Completed Dozer Line
-  Hand Line
-  Road as Completed Line
-  Planned Fire Line
-  Restricted Water Source
-  Ownership Private
-  Wilderness
-  Structure
-  Building Footprints
-  Ranger District Boundary
-  Hot Spot

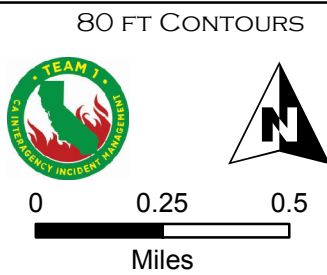
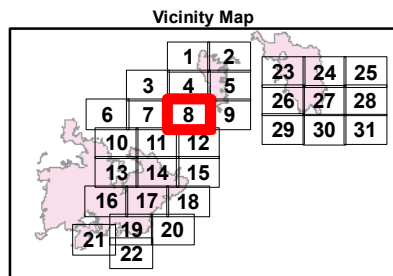
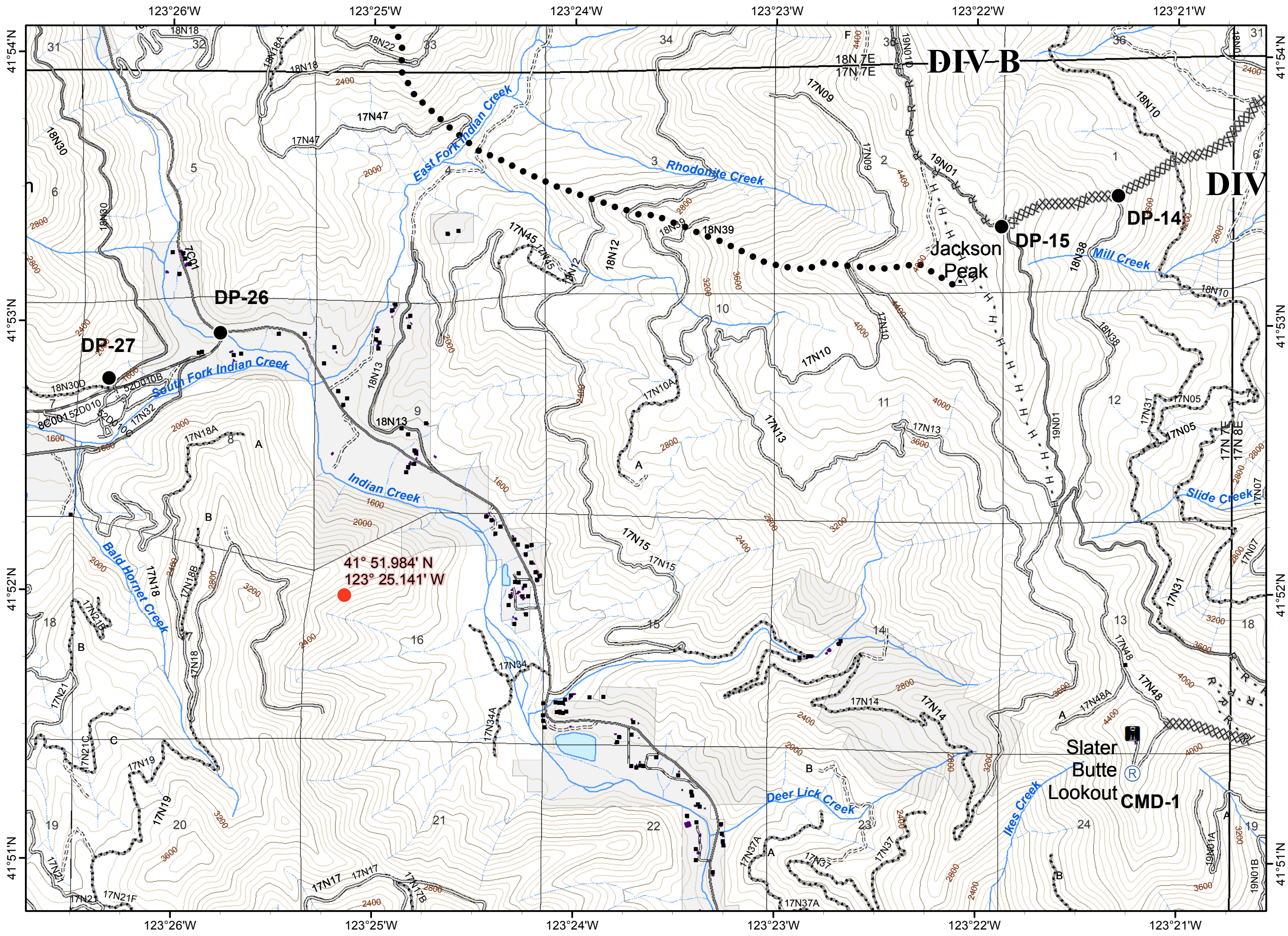


ECLIPSE COMPLEX
CA-KNF-006098
SEPTEMBER 8, 2017
IAP MAP
BRANCH IV

Oak Fire – 87,101 Acres
 Cedar Fire - 9,101 Acres
 As of 9/7/17 1400 PDT

Page 8


















- () Division
- [] Branch
- XXXXX Completed Dozer Line
- H - H Hand Line
- R - R Road as Completed Line
- ● ● Planned Secondary Line
- Drop Point
- Ⓡ Repeater
- ▭ Ownership Private
- ▭ Structure
- Building Footprints
- ▭ Ranger District Boundary
- Hot Spot

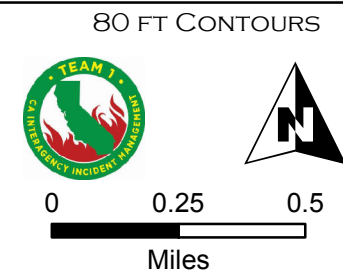
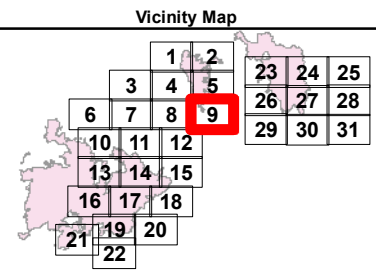


ECLIPSE COMPLEX
CA-KNF-006098
SEPTEMBER 8, 2017
IAP MAP
BRANCH IV

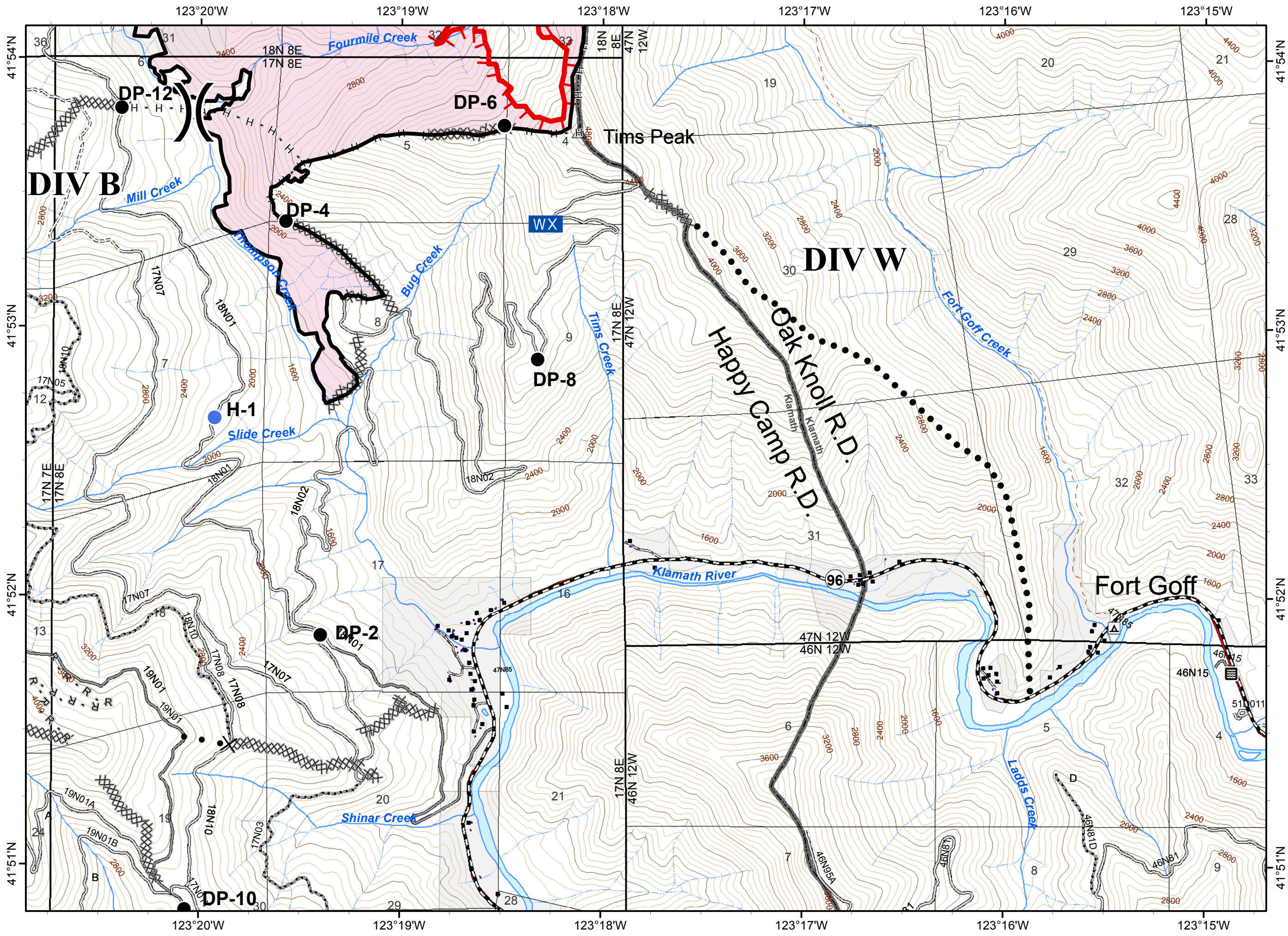
Oak Fire – 87,101 Acres
 Cedar Fire - 9,101 Acres
 As of 9/7/17 1400 PDT

Page 9

-  Division
-  Branch
-  Uncontrolled Fire Edge
-  Completed Dozer Line
-  Completed Line
-  H - H Hand Line
-  R - R Road as Completed Line
-  Planned Secondary Line
-  Proposed Dozer Line
-  Drop Point
-  Helispot
-  WX Mobile Weather Unit
-  Fire Polygon
-  Ownership Private
-  Structure
-  Building Footprints
-  Ranger District Boundary











9/7/2017 8:11:13 PM

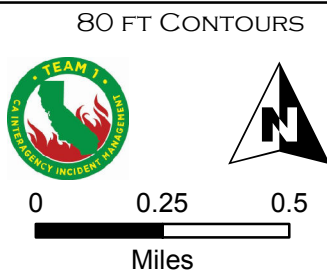
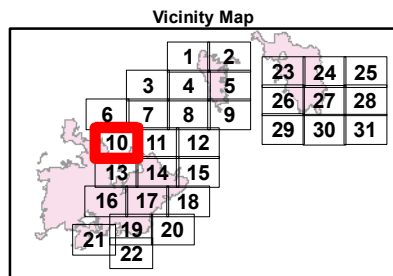
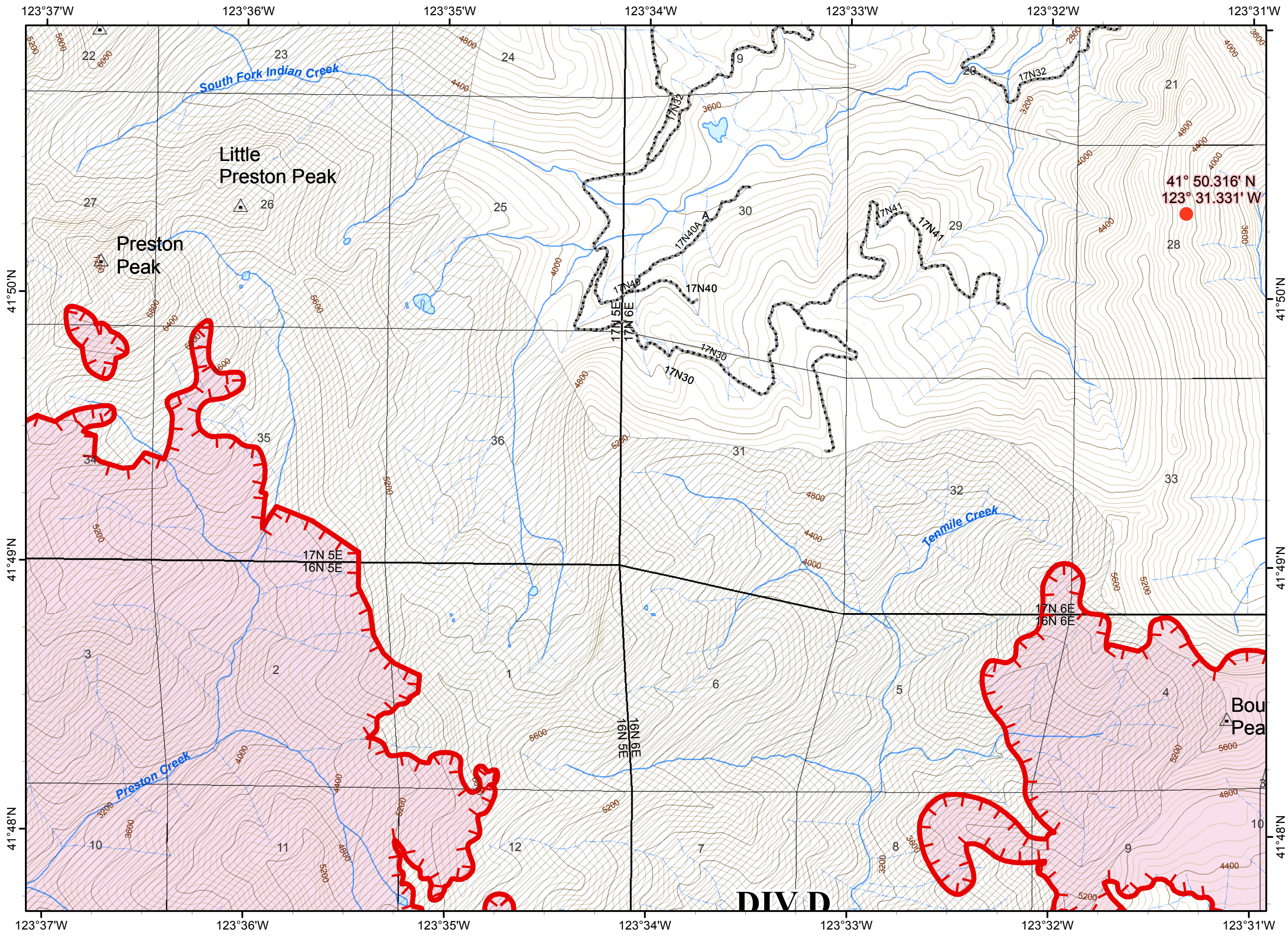


ECLIPSE COMPLEX
CA-KNF-006098
SEPTEMBER 8, 2017
IAP MAP
BRANCH IV

Oak Fire – 87,101 Acres
 Cedar Fire - 9,101 Acres
 As of 9/7/17 1400 PDT

Page 10

-  Division
-  Branch
-  Uncontrolled Fire Edge
-  Fire Polygon
-  Wilderness
-  Structure
-  Ranger District Boundary
-  Hot Spot



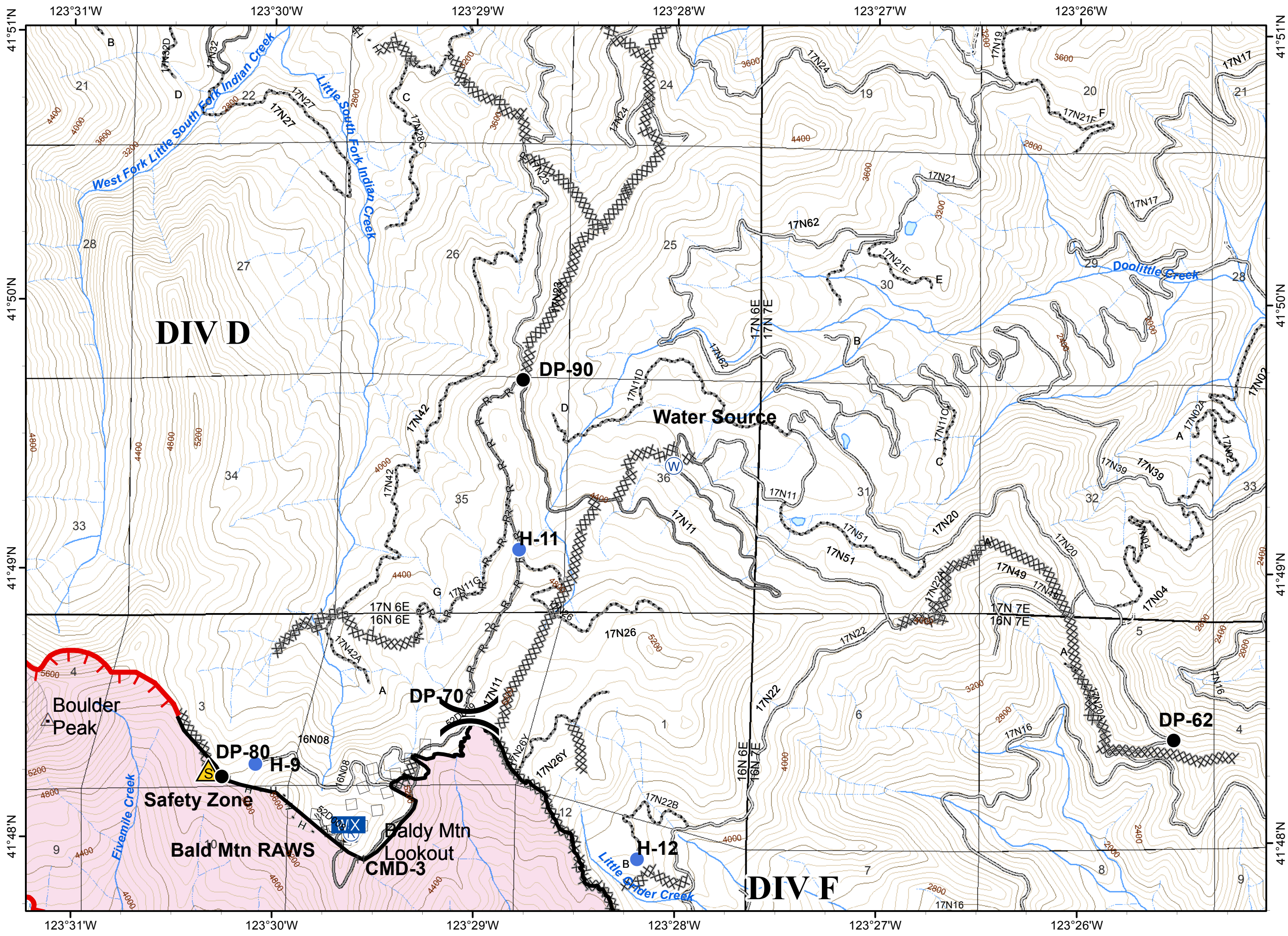
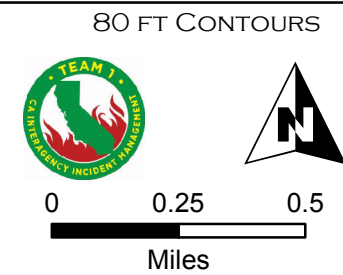
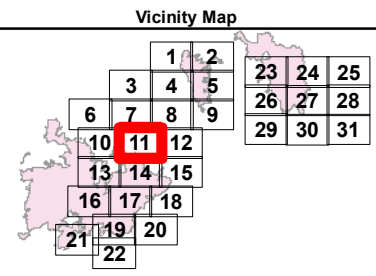
DIV D

ECLIPSE COMPLEX
CA-KNF-006098
SEPTEMBER 8, 2017
IAP MAP
BRANCH IV

Oak Fire – 87,101 Acres
 Cedar Fire - 9,101 Acres
 As of 9/7/17 1400 PDT

Page **11**




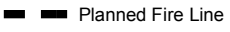




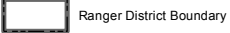
- Division
- Branch
- Uncontrolled Fire Edge
- Completed Dozer Line
- Completed Line
- H - H Hand Line
- R - R Road as Completed Line
- Aerial Retardant Drop
- Planned Fire Line
- Drop Point
- Helispot
- Mobile Weather Unit
- Repeater
- Safety Zone
- Water Source
- Fire Polygon
- Wilderness
- Structure
- Ranger District Boundary

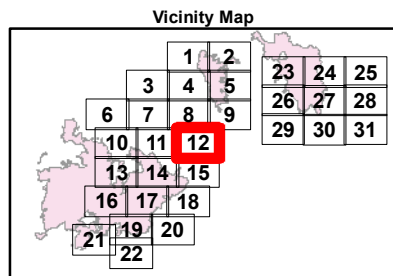
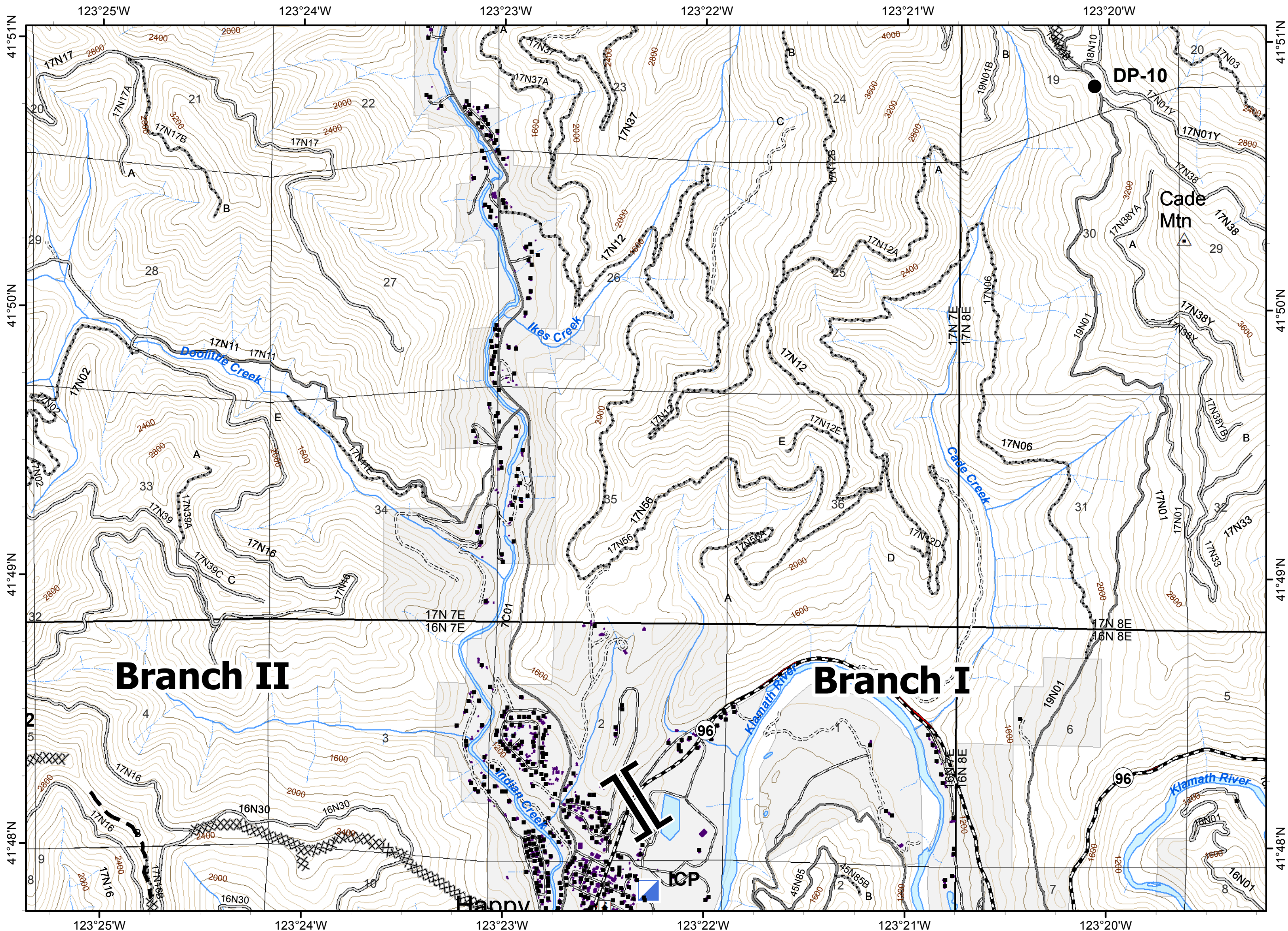


ECLIPSE COMPLEX
CA-KNF-006098
SEPTEMBER 8, 2017
IAP MAP
BRANCH IV

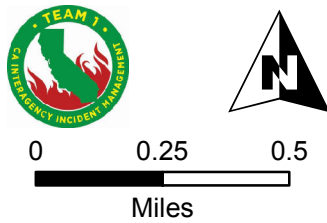
Oak Fire – 87,101 Acres
 Cedar Fire – 9,101 Acres
 As of 9/7/17 1400 PDT

Page 12

-  Division
-  Branch
-  Completed Dozer Line
-  Planned Fire Line
-  Drop Point
-  Incident Command Post
-  Ownership Private
-  Structure
-  Building Footprints
-  Ranger District Boundary










80 FT CONTOURS

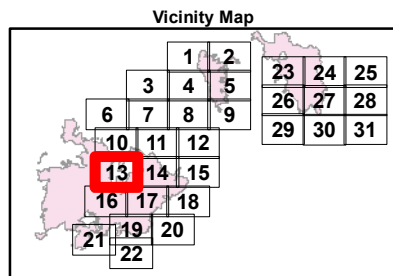
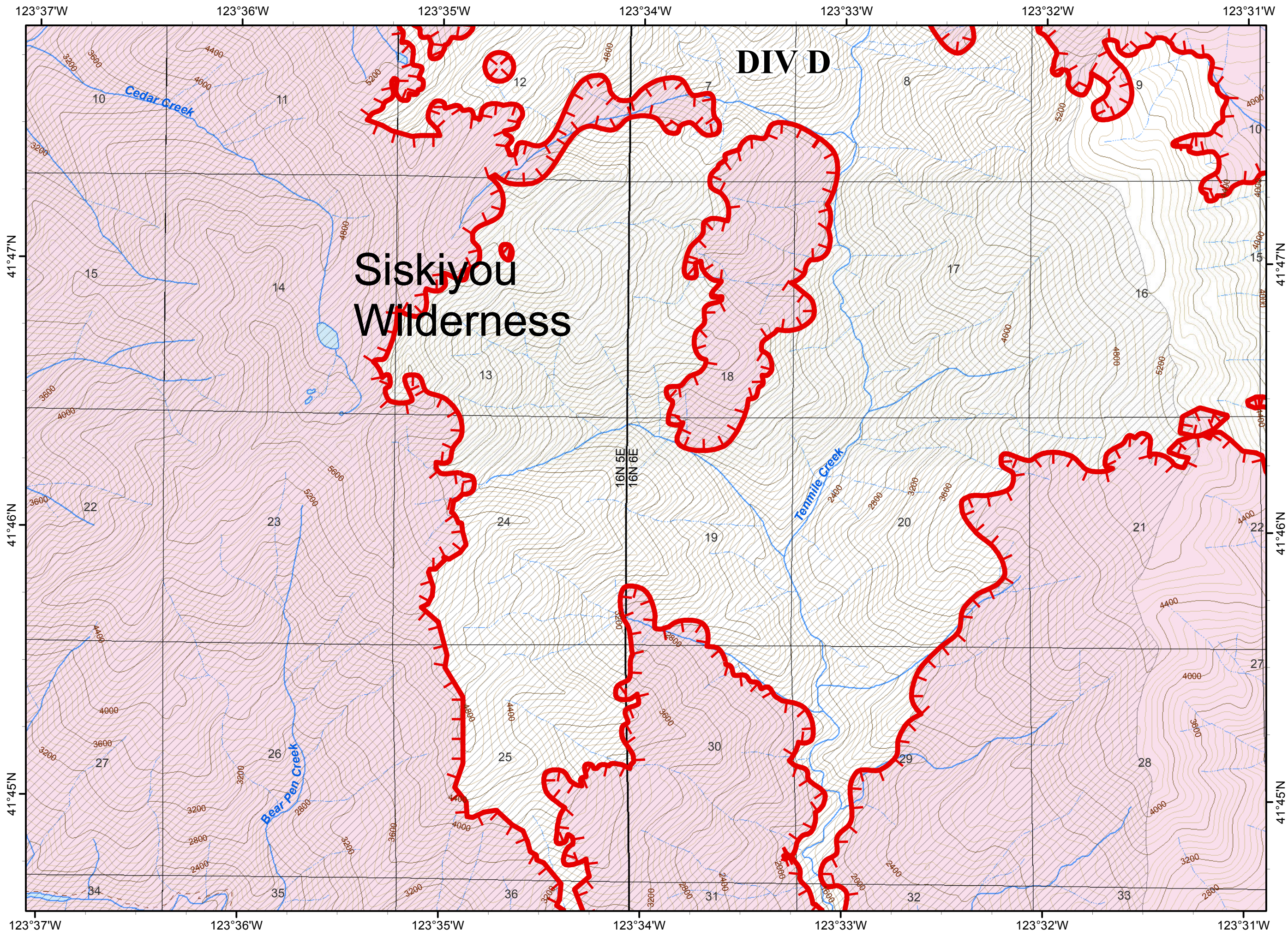


ECLIPSE COMPLEX
CA-KNF-006098
SEPTEMBER 8, 2017
IAP MAP
BRANCH IV

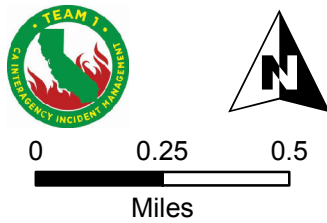
Oak Fire – 87,101 Acres
Cedar Fire - 9,101 Acres
As of 9/7/17 1400 PDT

Page 13

-  Division
-  Branch
-  Uncontrolled Fire Edge
-  Fire Polygon
-  Wilderness
-  Structure
-  Ranger District Boundary














80 FT CONTOURS

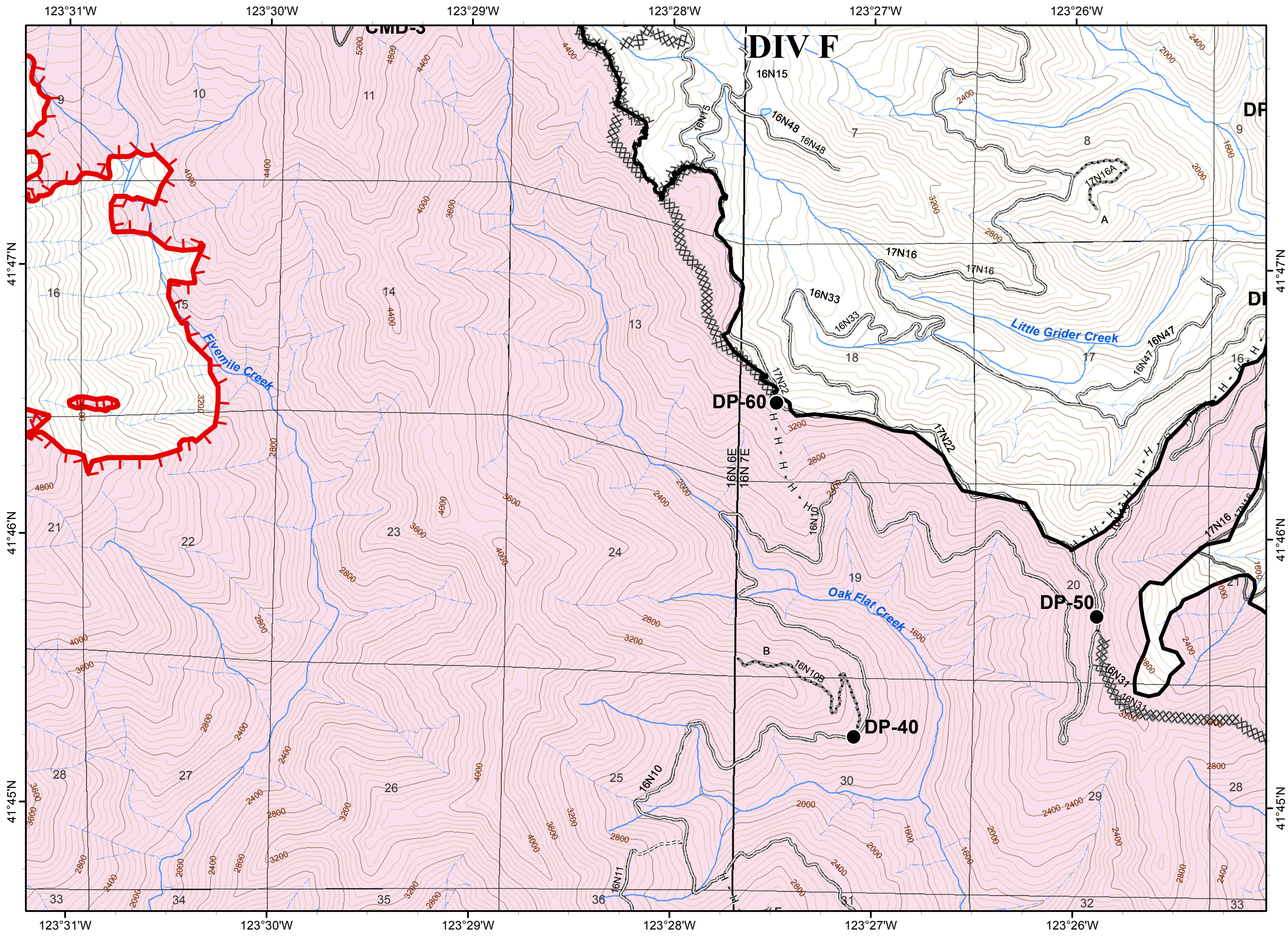
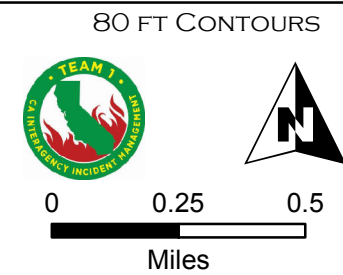
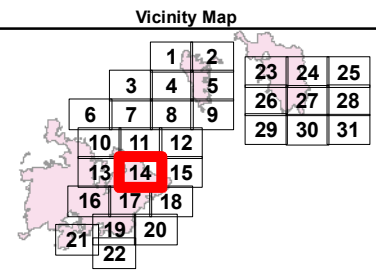


ECLIPSE COMPLEX
CA-KNF-006098
SEPTEMBER 8, 2017
IAP MAP
BRANCH IV

Oak Fire – 87,101 Acres
 Cedar Fire - 9,101 Acres
 As of 9/7/17 1400 PDT

Page 14





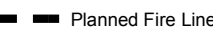





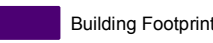

-  Division
-  Branch
-  Uncontrolled Fire Edge
-  Completed Dozer Line
-  Completed Line
-  H - H Hand Line
-  Drop Point
-  Helispot
-  Fire Polygon
-  Structure
-  Ranger District Boundary

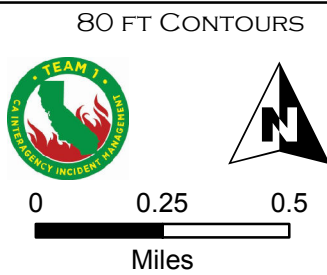
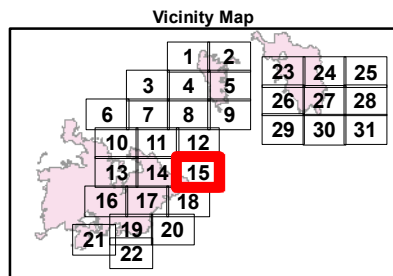
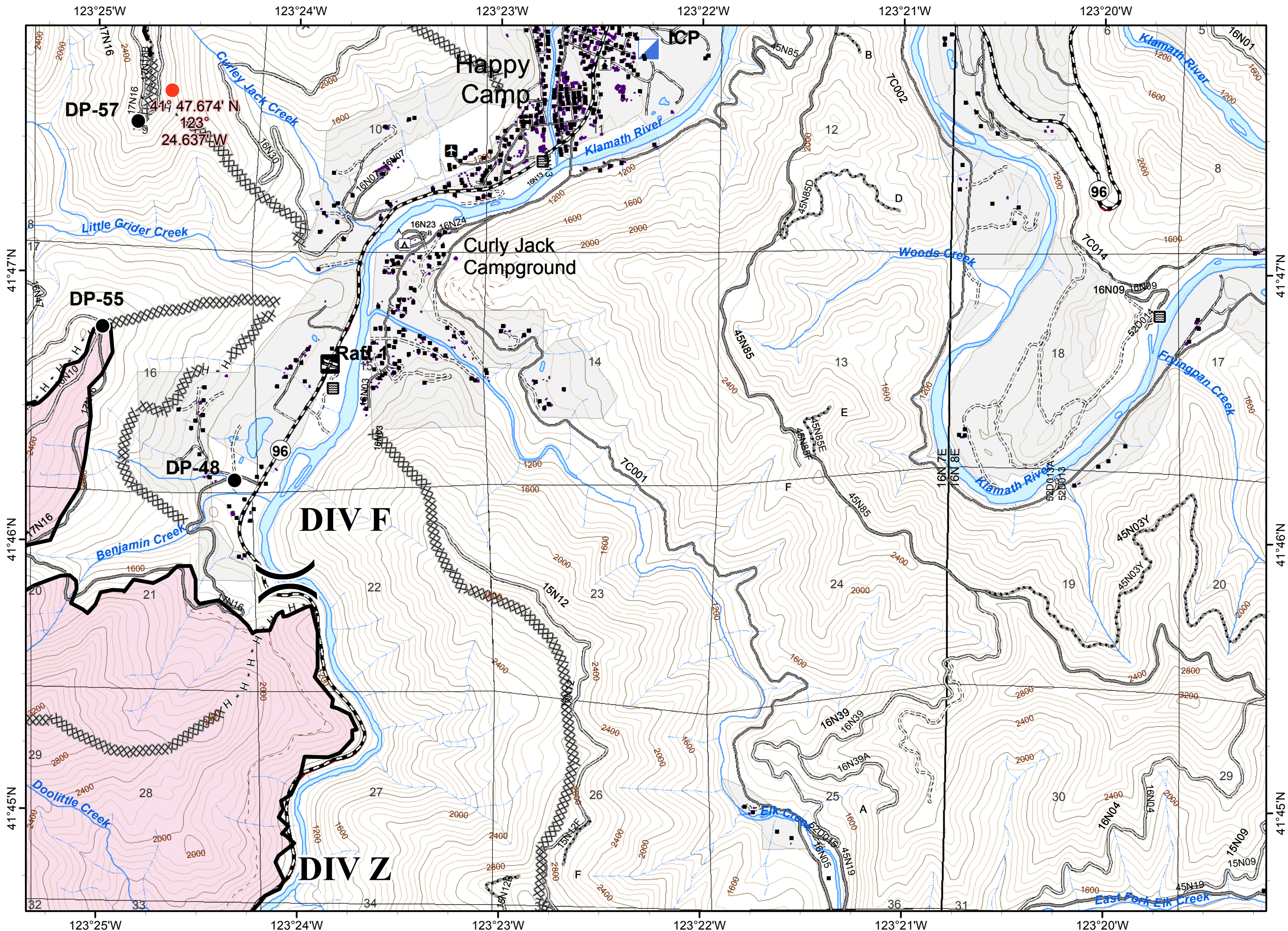


ECLIPSE COMPLEX
CA-KNF-006098
SEPTEMBER 8, 2017
IAP MAP
BRANCH IV

Oak Fire – 87,101 Acres
 Cedar Fire – 9,101 Acres
 As of 9/7/17 1400 PDT

Page 15









-  Division
-  Branch
-  Completed Dozer Line
-  Completed Line
-  Hand Line
-  Planned Fire Line
-  Drop Point
-  Incident Command Post
-  Raft Landing
-  Fire Polygon
-  Ownership Private
-  Structure
-  Building Footprints
-  Ranger District Boundary
-  Hot Spot

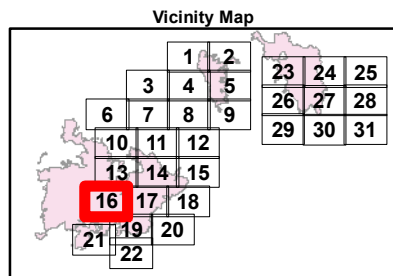
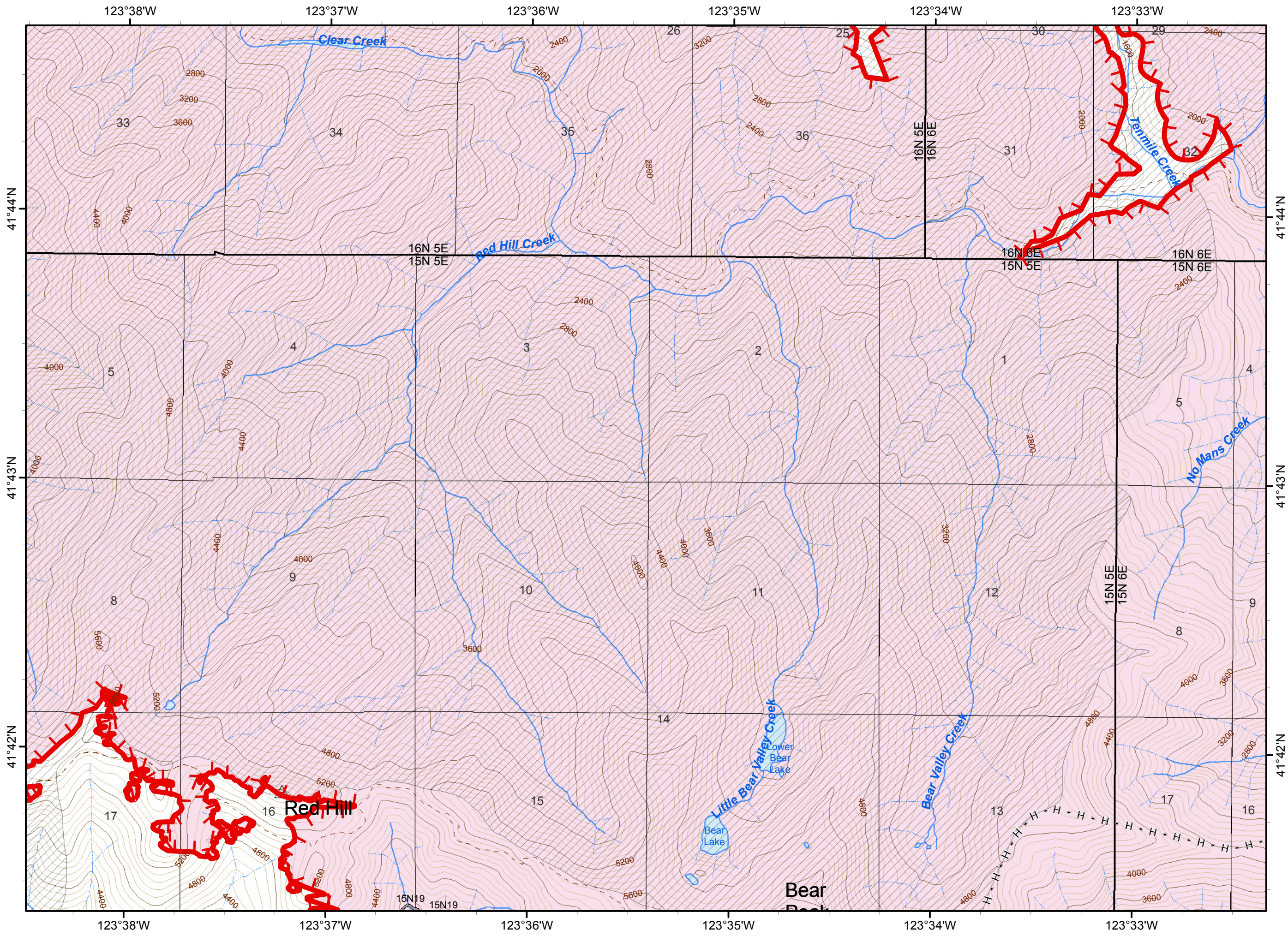


ECLIPSE COMPLEX
CA-KNF-006098
SEPTEMBER 8, 2017
IAP MAP
BRANCH IV

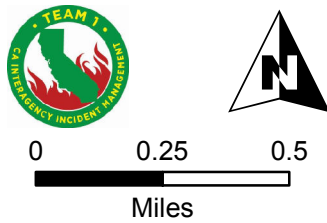
Oak Fire – 87,101 Acres
 Cedar Fire - 9,101 Acres
 As of 9/7/17 1400 PDT

Page 16

-  Division
-  Branch
-  Uncontrolled Fire Edge
-  Hand Line
-  Fire Polygon
-  Wilderness
-  Structure
-  Ranger District Boundary


















80 FT CONTOURS

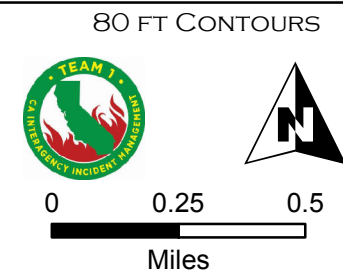
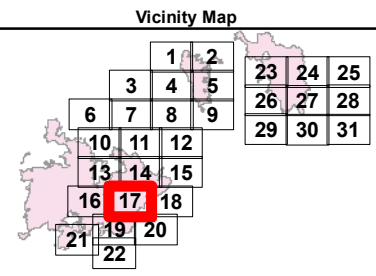


ECLIPSE COMPLEX
CA-KNF-006098
SEPTEMBER 8, 2017
IAP MAP
BRANCH IV

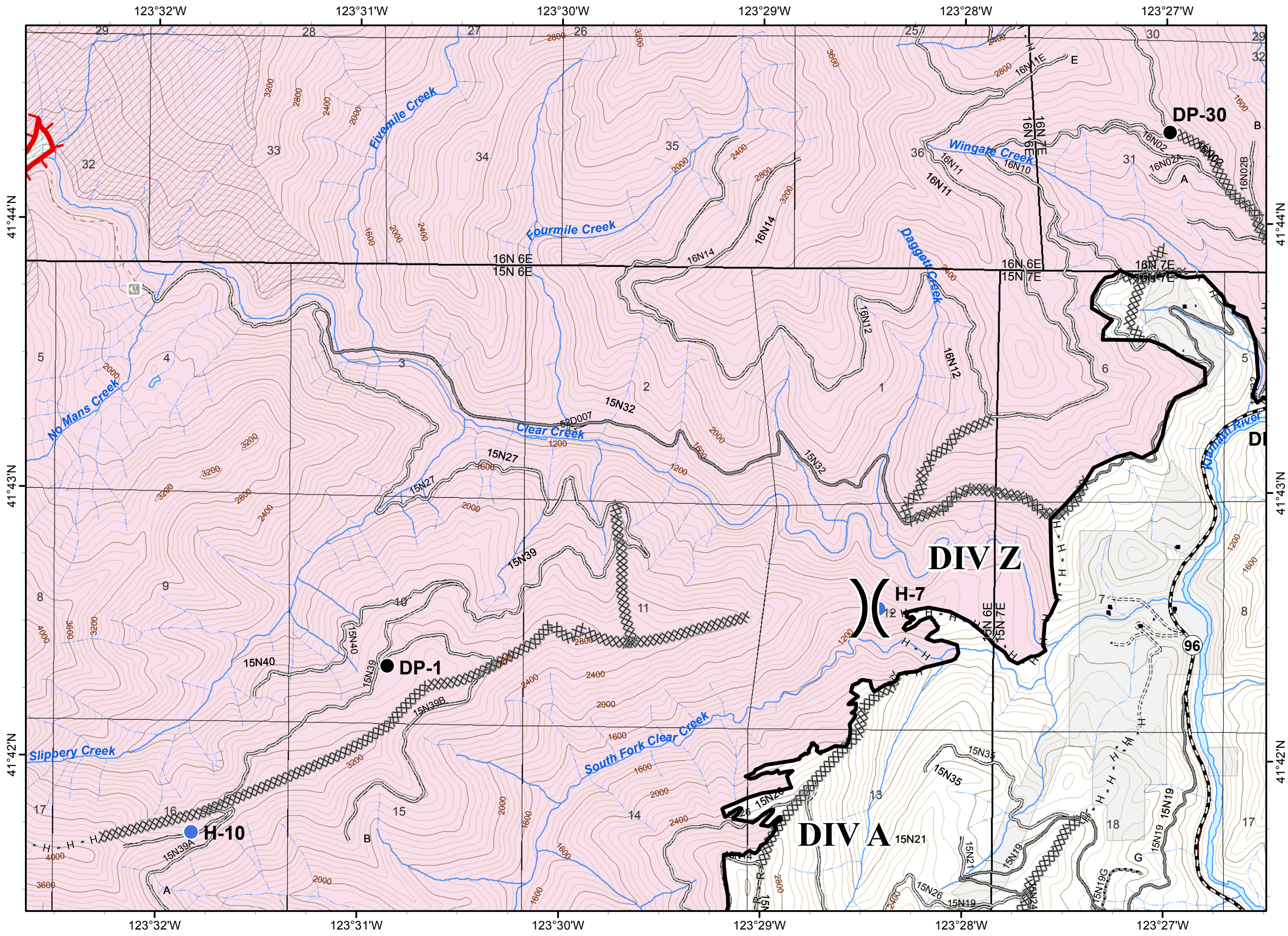
Oak Fire – 87,101 Acres
 Cedar Fire - 9,101 Acres
 As of 9/7/17 1400 PDT

Page 17

-  Division
-  Branch
-  Uncontrolled Fire Edge
-  Completed Dozer Line
-  Completed Line
-  H - H Hand Line
-  R - R Road as Completed Line
-  Drop Point
-  Helispot
-  Fire Polygon
-  Ownership Private
-  Wilderness
-  Structure
-  Building Footprints
-  Ranger District Boundary











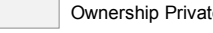


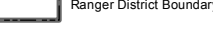
9/7/2017 8:11:13 PM

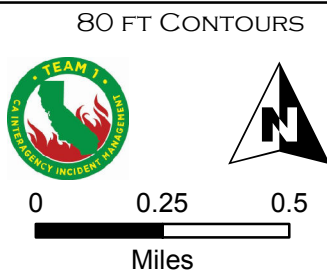
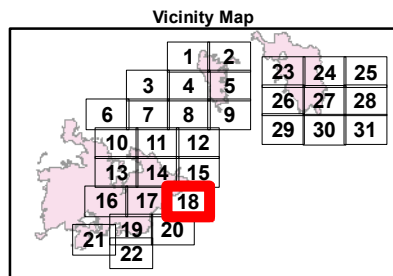
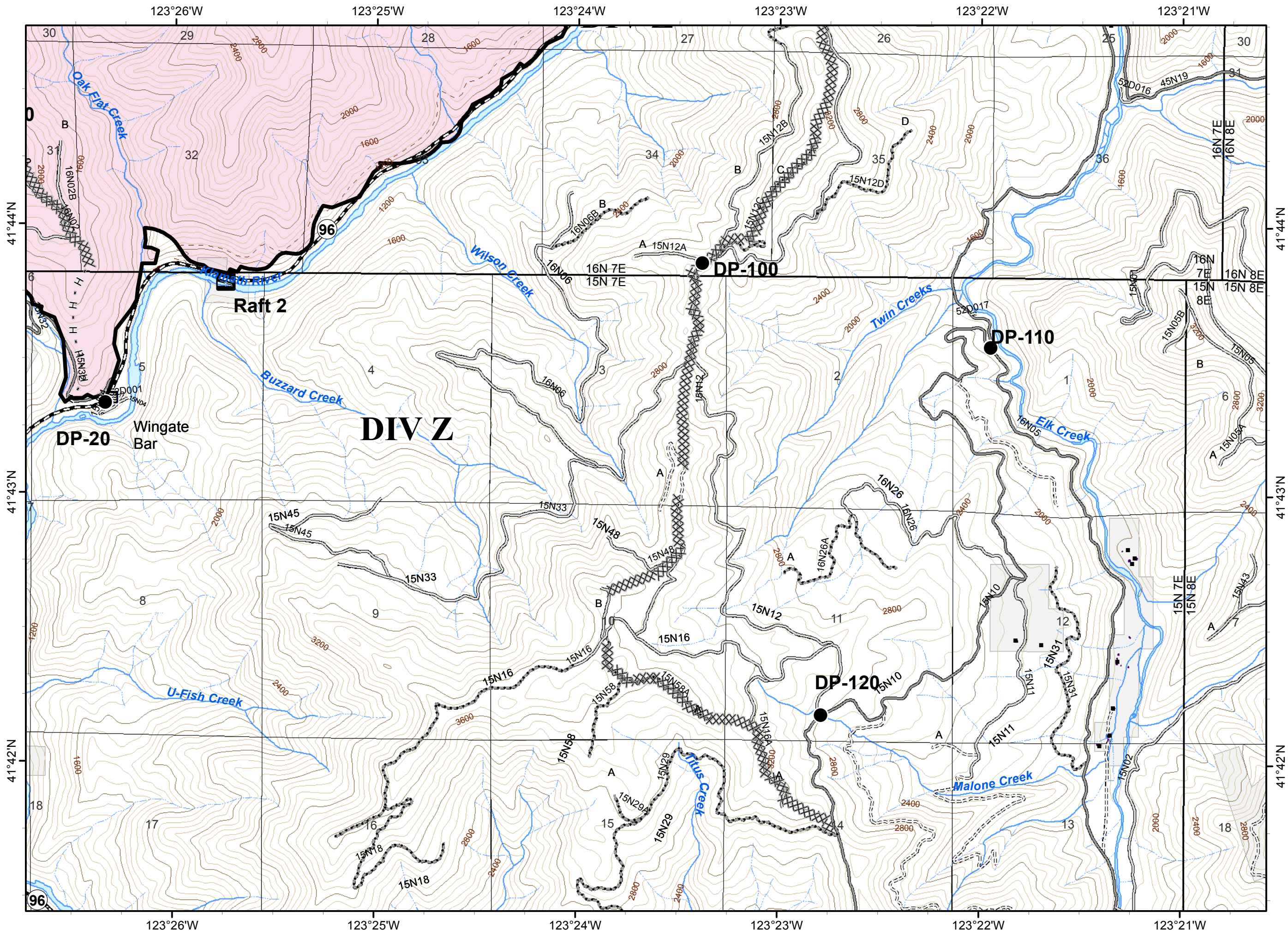


ECLIPSE COMPLEX
CA-KNF-006098
SEPTEMBER 8, 2017
IAP MAP
BRANCH IV

Oak Fire – 87,101 Acres
 Cedar Fire – 9,101 Acres
 As of 9/7/17 1400 PDT

Page 18



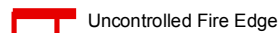






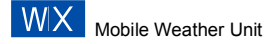




-  Division
-  Branch
-  Completed Dozer Line
-  Completed Line
-  H - H Hand Line
-  Drop Point
-  Raft Landing
-  Fire Polygon
-  Ownership Private
-  Structure
-  Building Footprints
-  Ranger District Boundary

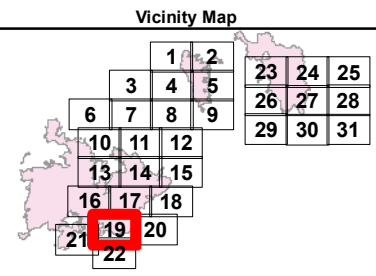


ECLIPSE COMPLEX
CA-KNF-006098
SEPTEMBER 8, 2017
IAP MAP
BRANCH IV

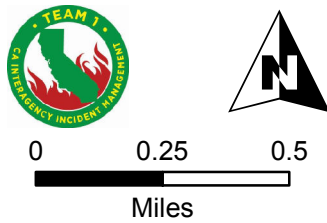
Oak Fire – 87,101 Acres
 Cedar Fire – 9,101 Acres
 As of 9/7/17 1400 PDT

Page 19

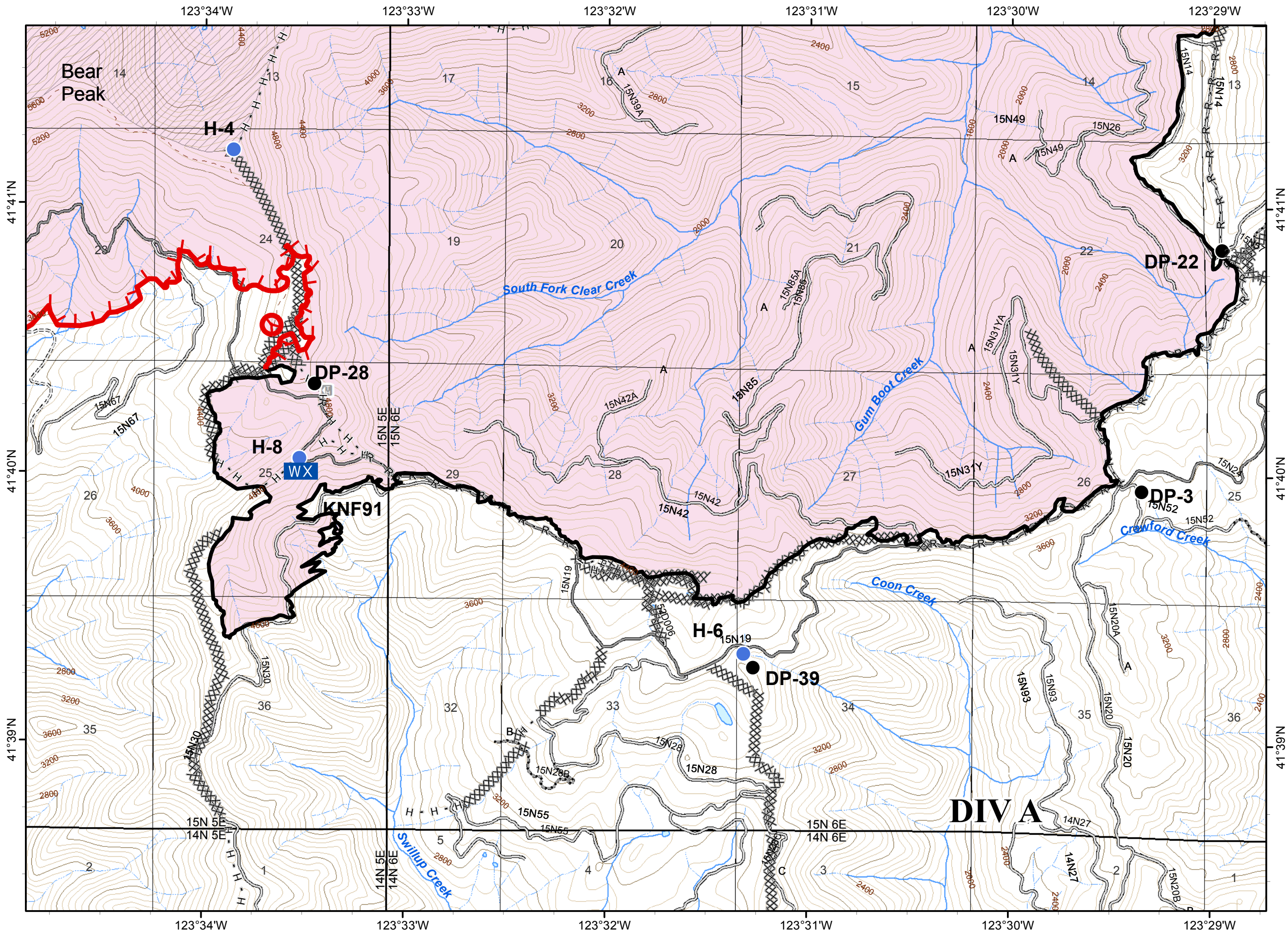
-  Division
-  Branch
-  Uncontrolled Fire Edge
-  Completed Dozer Line
-  Completed Line
-  H - H Hand Line
-  R - R Road as Completed Line
-  Drop Point
-  Helispot
-  WX Mobile Weather Unit
-  Fire Polygon
-  Wilderness
-  Structure
-  Ranger District Boundary



80 FT CONTOURS



9/7/2017 8:11:13 PM




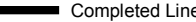
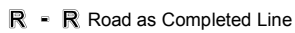


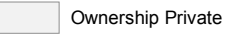

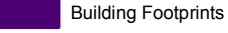



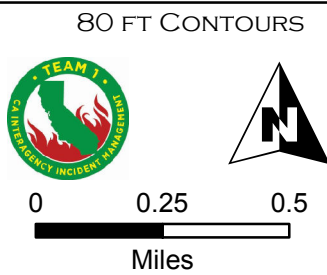
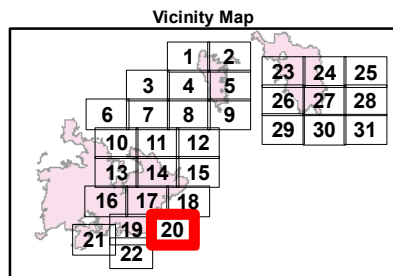
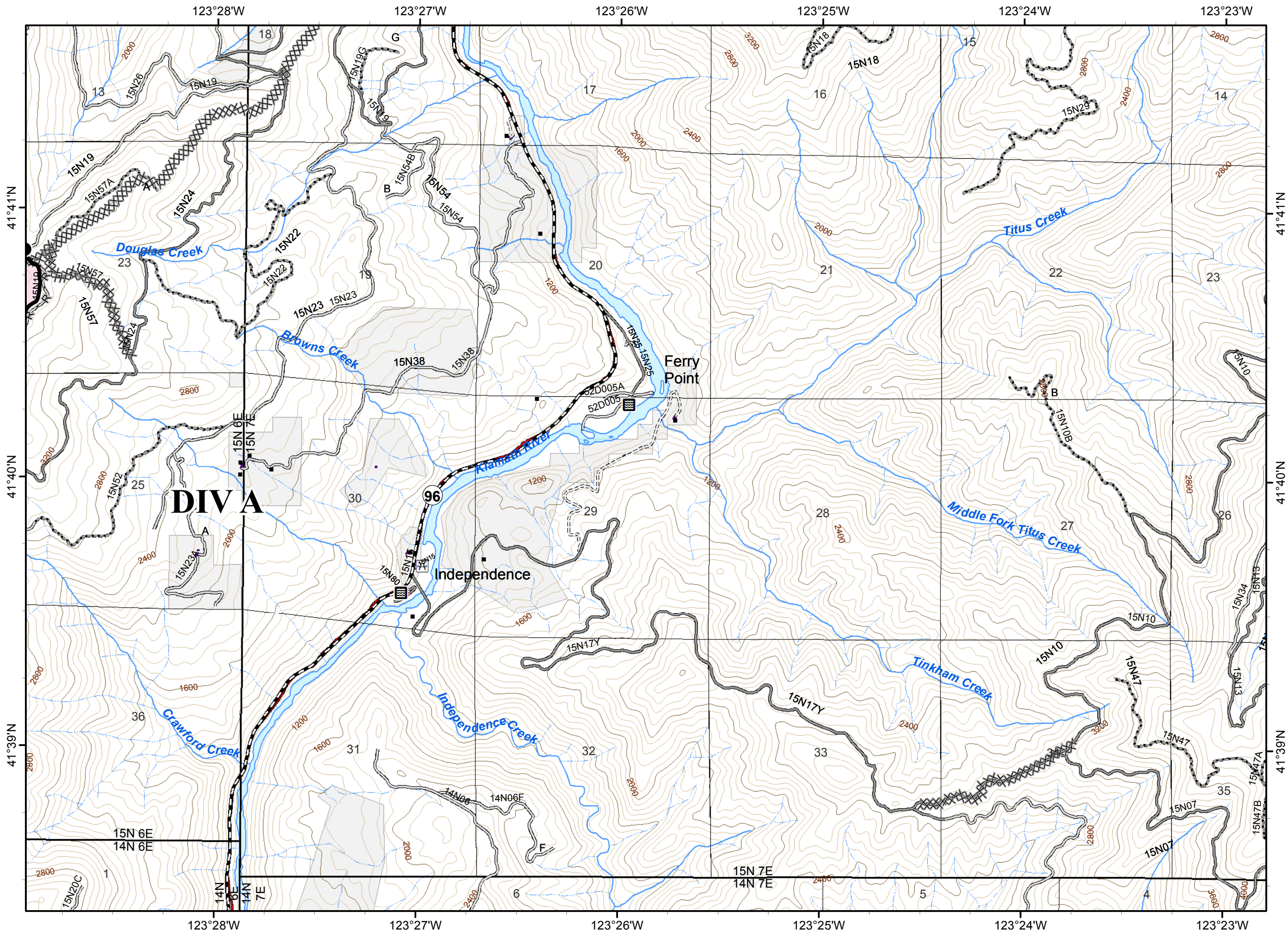
DIVA

ECLIPSE COMPLEX
CA-KNF-006098
SEPTEMBER 8, 2017
IAP MAP
BRANCH IV

Oak Fire – 87,101 Acres
 Cedar Fire - 9,101 Acres
 As of 9/7/17 1400 PDT

Page 20









-  Division
-  Branch
-  Completed Dozer Line
-  Completed Line
-  R - R Road as Completed Line
-  Drop Point
-  Fire Polygon
-  Ownership Private
-  Structure
-  Building Footprints
-  Ranger District Boundary

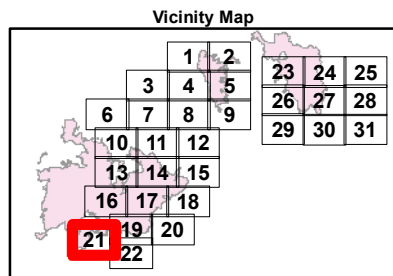
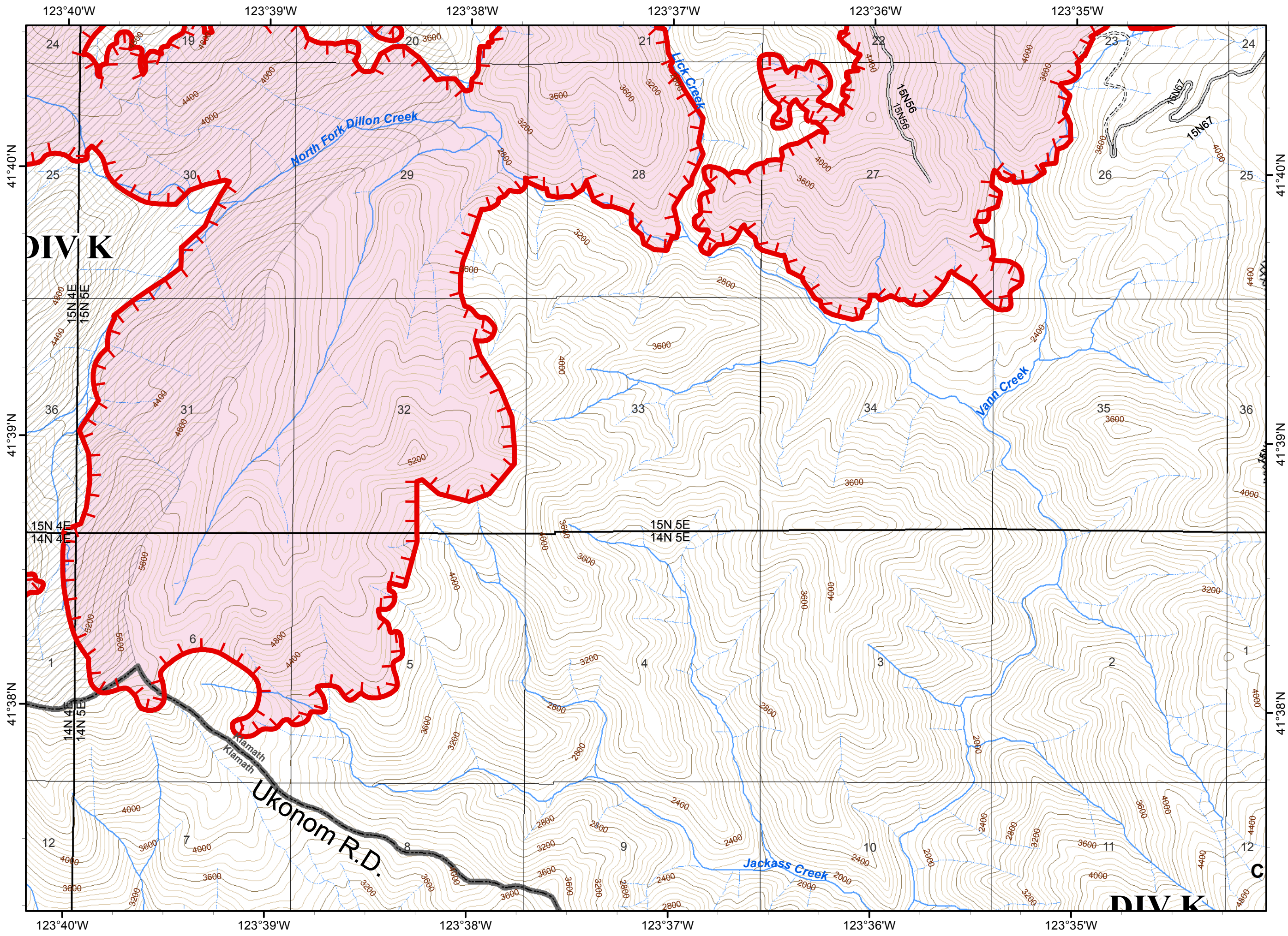


ECLIPSE COMPLEX
CA-KNF-006098
SEPTEMBER 8, 2017
IAP MAP
BRANCH IV

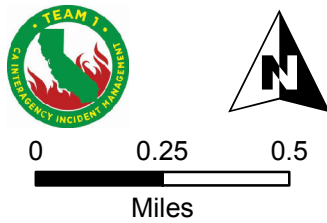
Oak Fire – 87,101 Acres
 Cedar Fire - 9,101 Acres
 As of 9/7/17 1400 PDT

Page 21

-  Division
-  Branch
-  Uncontrolled Fire Edge
-  Completed Dozer Line
-  Fire Polygon
-  Wilderness
-  Structure
-  Ranger District Boundary





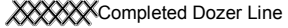



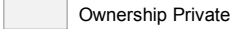



80 FT CONTOURS

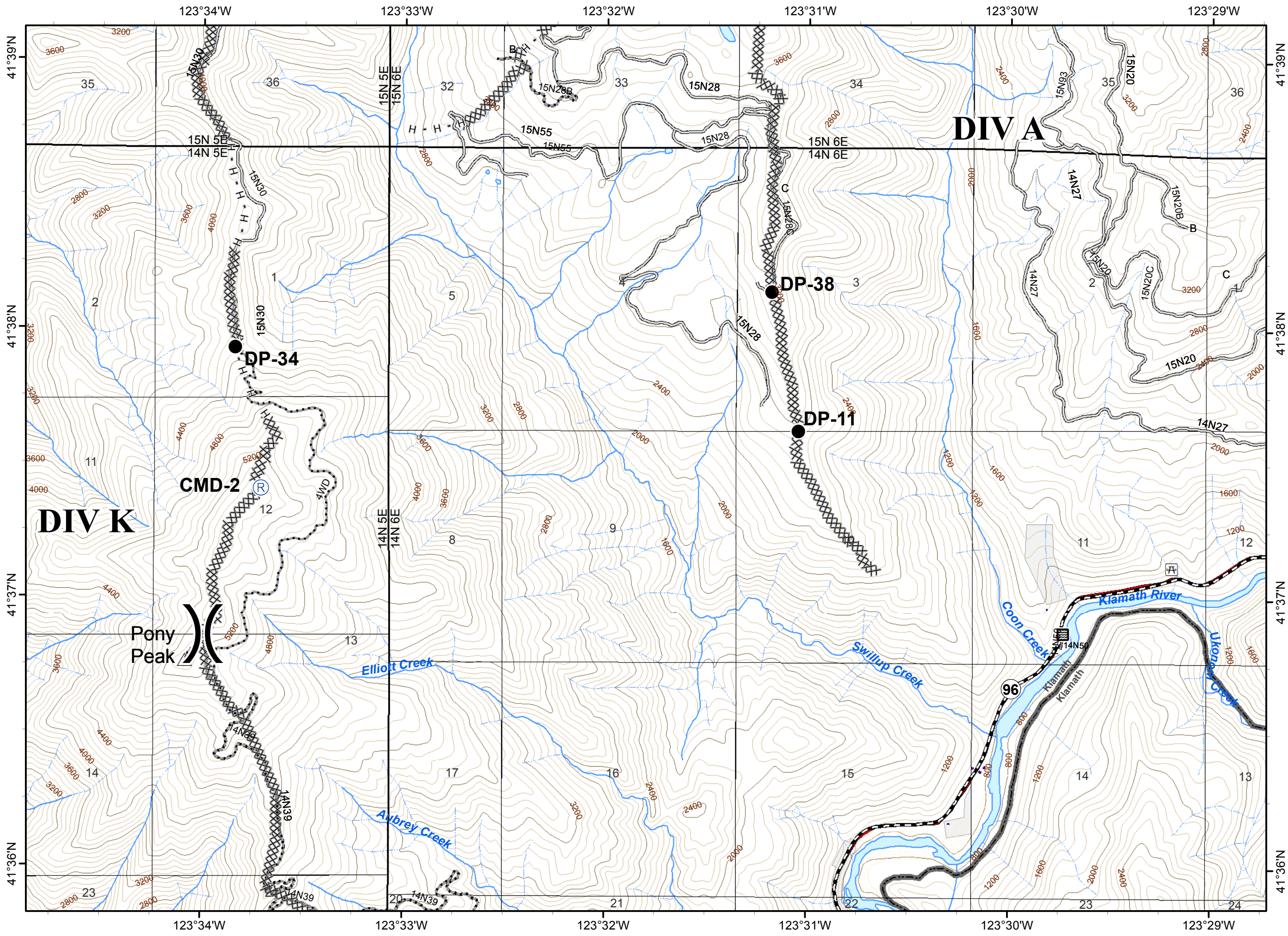


ECLIPSE COMPLEX
CA-KNF-006098
SEPTEMBER 8, 2017
IAP MAP
BRANCH IV

Oak Fire – 87,101 Acres
 Cedar Fire - 9,101 Acres
 As of 9/7/17 1400 PDT

Page 22

-  Division
-  Branch
-  Completed Dozer Line
-  Hand Line
-  Drop Point
-  Repeater
-  Ownership Private
-  Structure
-  Building Footprints
-  Ranger District Boundary



DIV K

DIV A

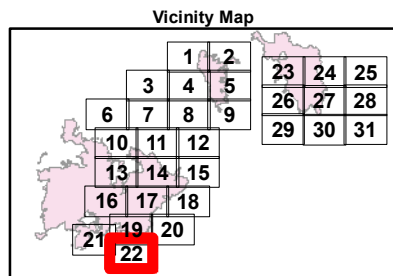
Pony Peak

CMD-2

DP-38

DP-34

DP-11



80 FT CONTOURS

