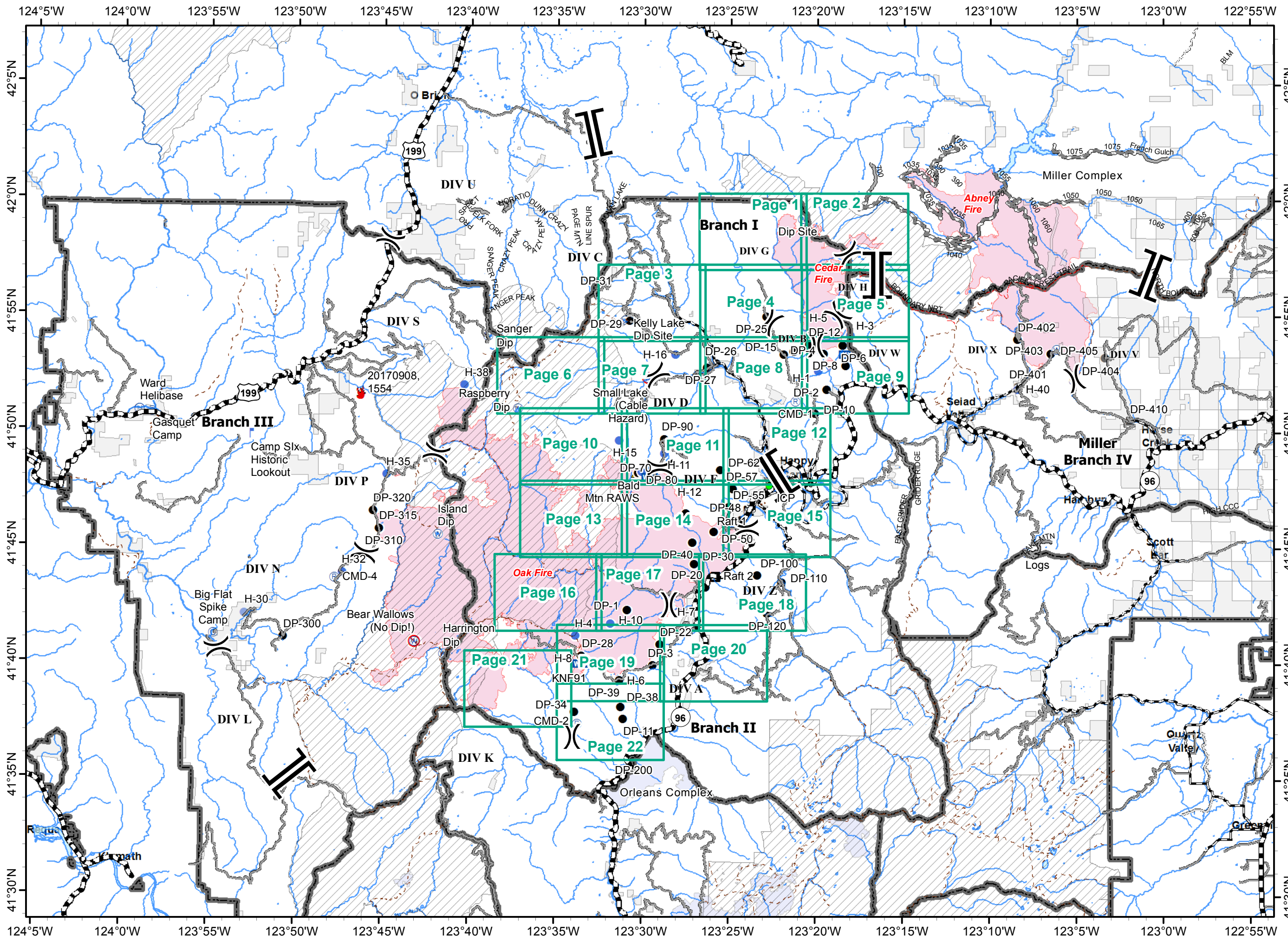


IAP MAP
BRANCH I & II









Oak Fire – 87,101 Acres
 Cedar Fire - 9,050 Acres
 As of 9/7/17 1400 PDT

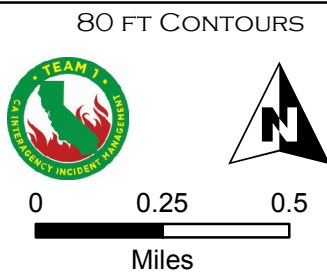
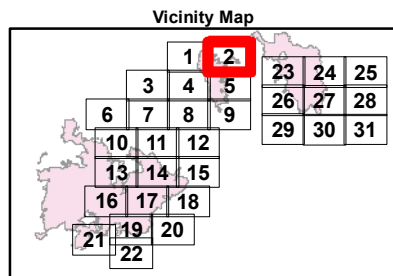
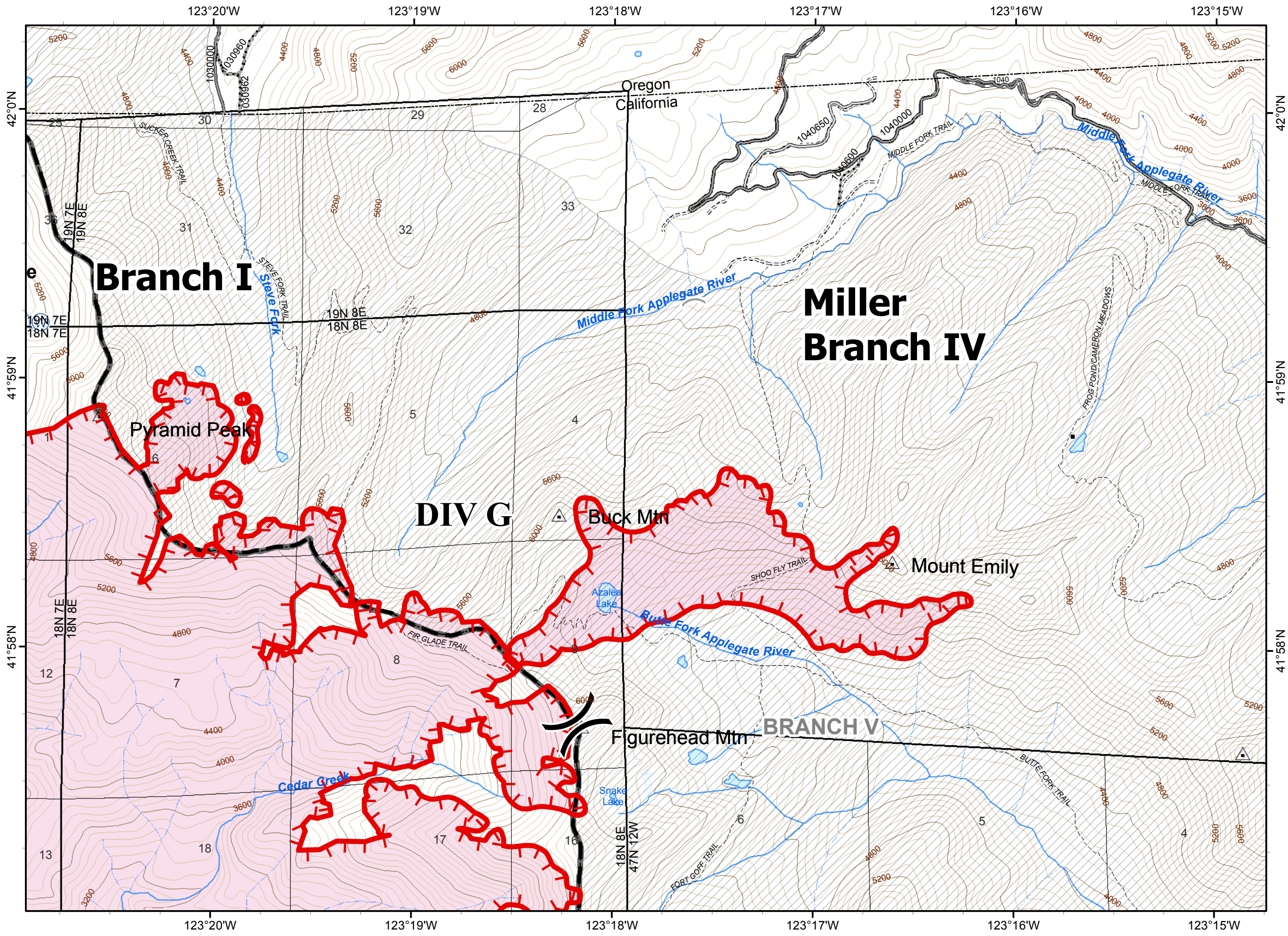











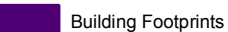

Legend

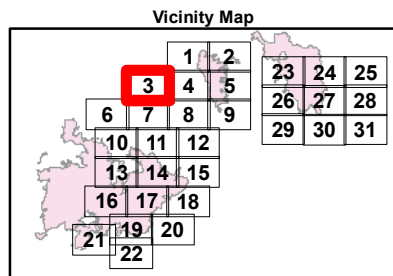
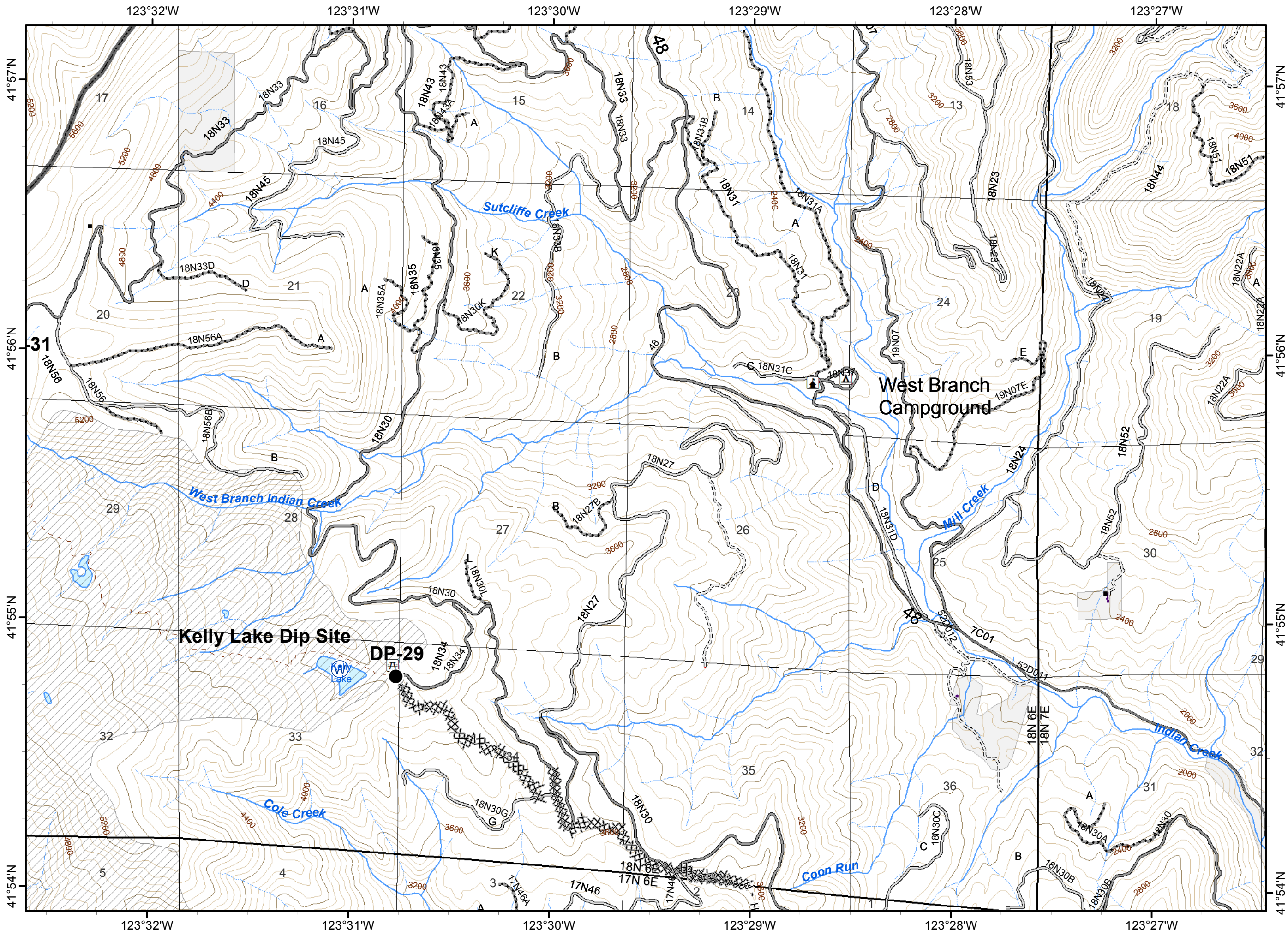
- Division
- Branch
- Camp
- Drop Point
- Fire Location
- Helibase
- Helispot
- Incident Command Post
- Lookout
- Mobile Weather Unit
- Repeater
- Safety Zone
- Water Source
- Restricted Water Source
- Raft Landing
- Fire Polygon
- Ranger District Boundary
- Wilderness
- Ownership Private

0 2.5 5
Miles

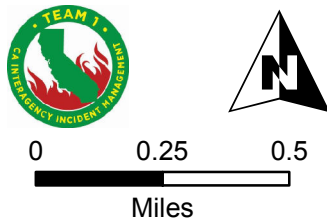
-  Division
-  Branch
-  Uncontrolled Fire Edge
-  Planned Fire Line
-  Water Source
-  Fire Polygon
-  Ownership Private
-  Wilderness
-  Structure
-  Ranger District Boundary
- Miller Complex**
-  Division Break




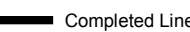
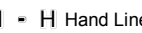
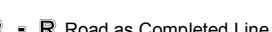

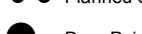
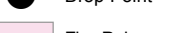
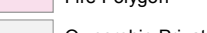





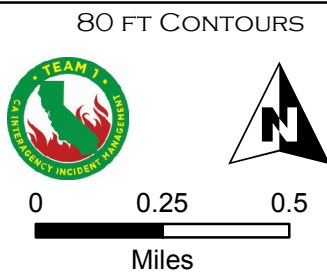
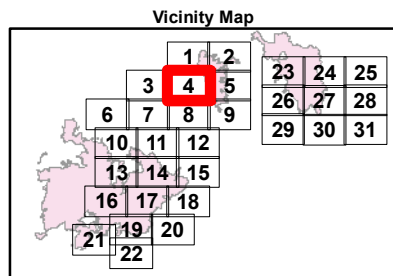
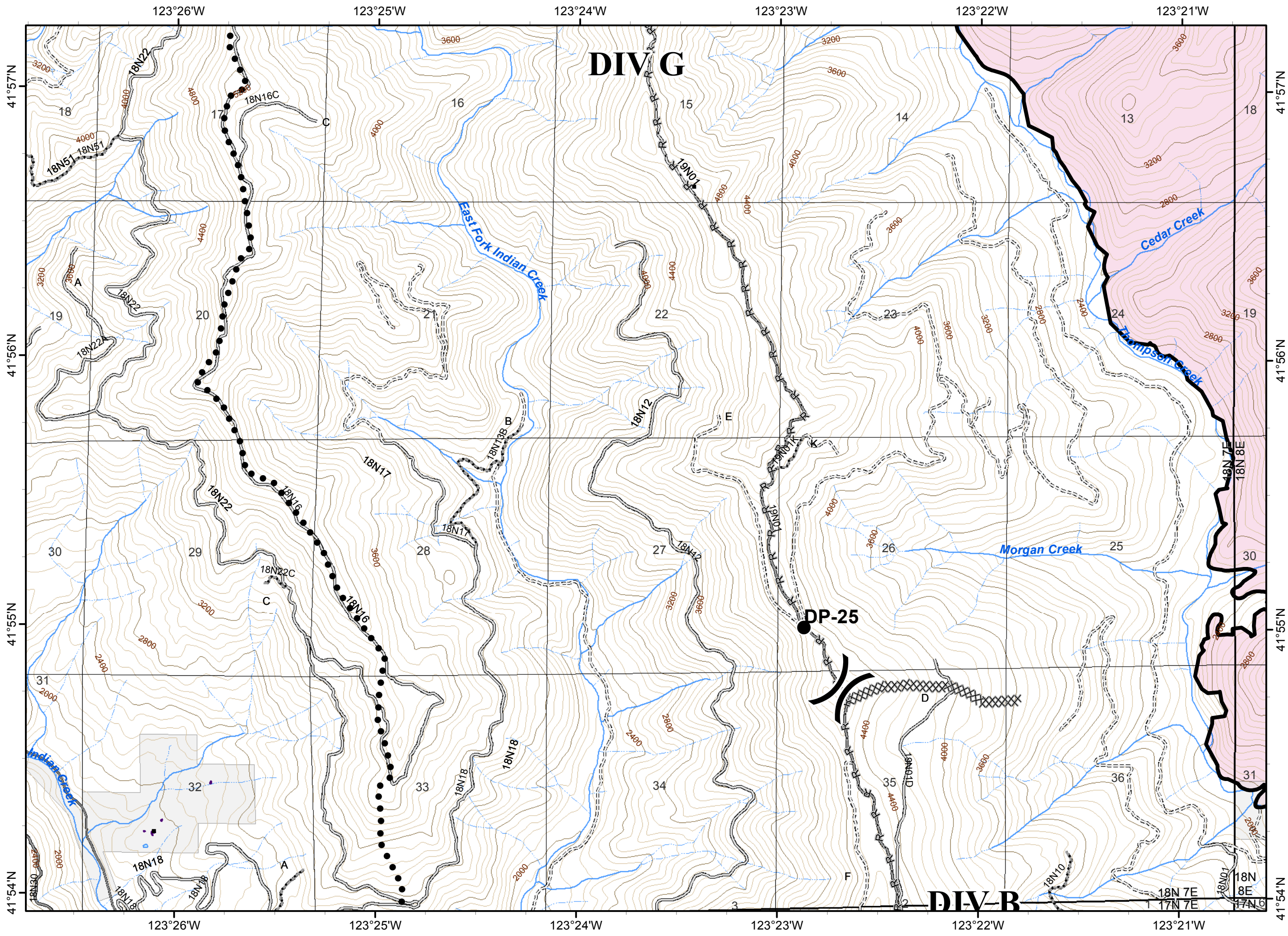
-  Division
-  Branch
-  Completed Dozer Line
-  Hand Line
-  Drop Point
-  Water Source
-  Ownership Private
-  Wilderness
-  Structure
-  Building Footprints
-  Ranger District Boundary













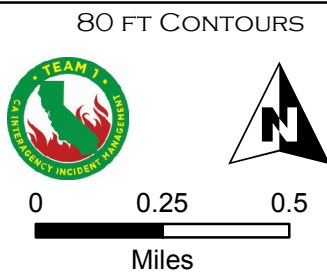
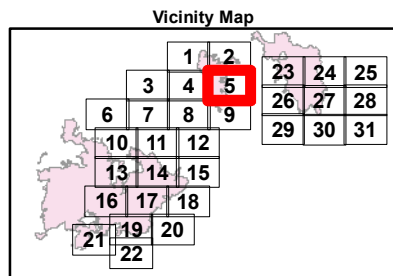
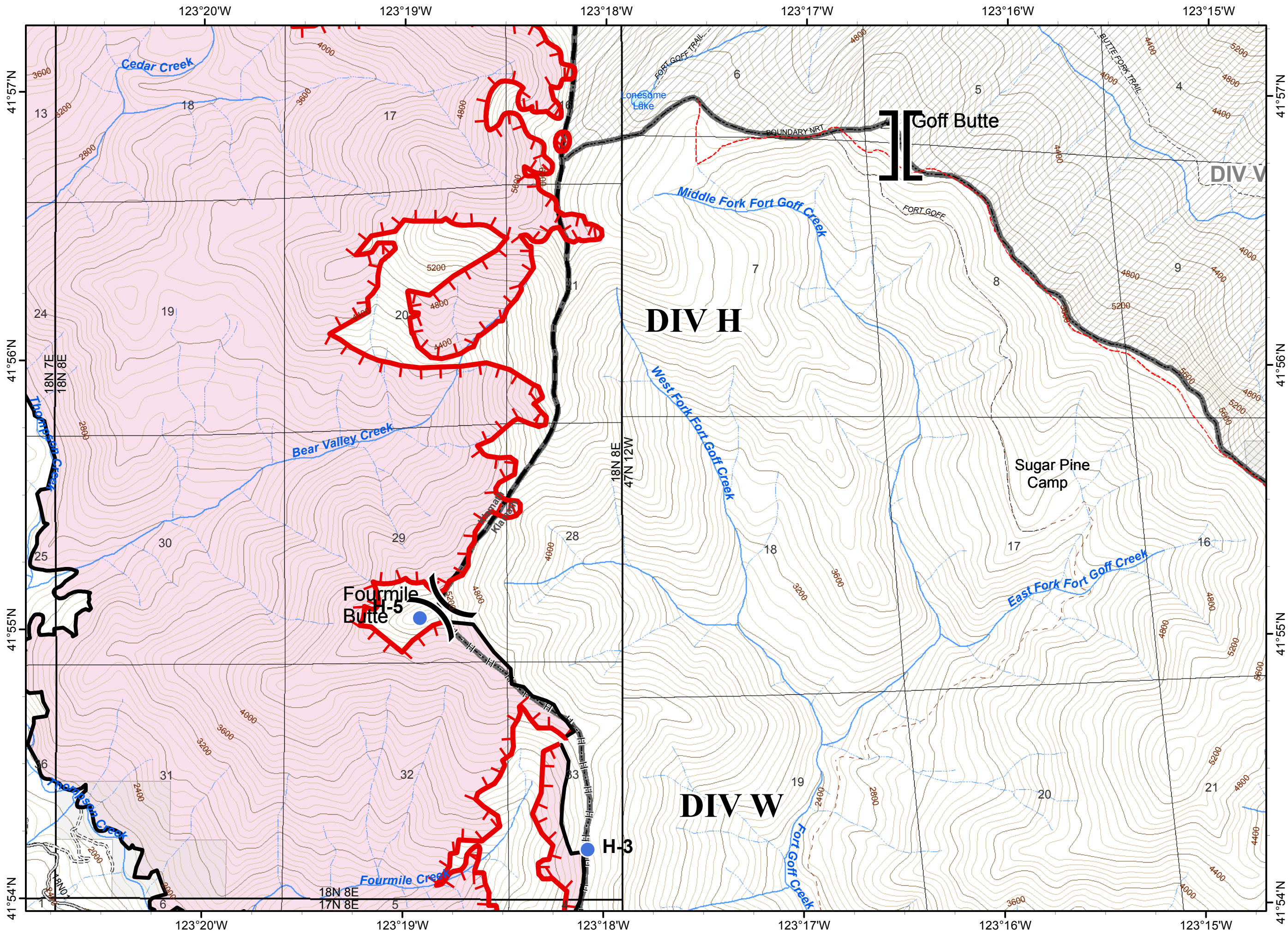
80 FT CONTOURS










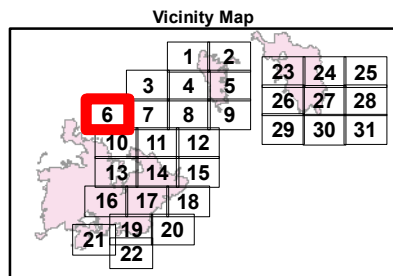
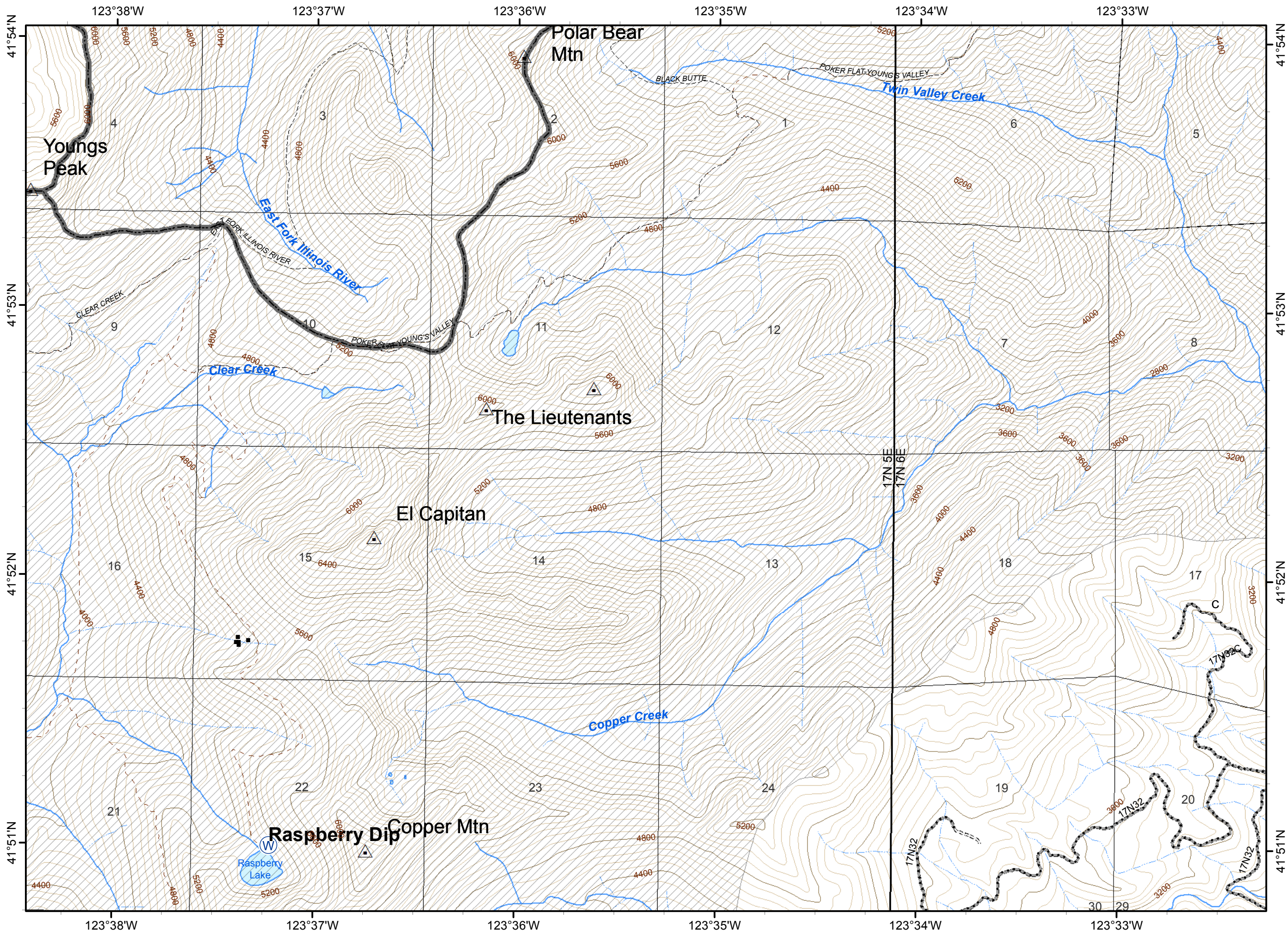
-  Division
-  Branch
-  Completed Dozer Line
-  Completed Line
-  H - H Hand Line
-  R - R Road as Completed Line
-  Planned Secondary Line
-  Drop Point
-  Fire Polygon
-  Ownership Private
-  Structure
-  Building Footprints
-  Ranger District Boundary



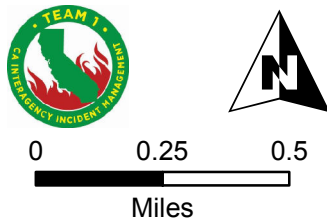
-  Uncontrolled Fire Edge
-  Completed Line
-  Hand Line
-  Planned Fire Line
-  Helispot
-  Fire Polygon
-  Ownership Private
-  Wilderness
-  Structure
-  Ranger District Boundary



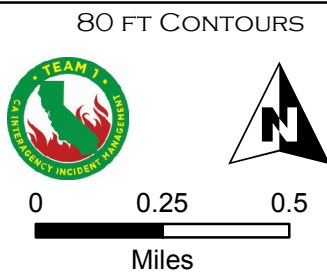
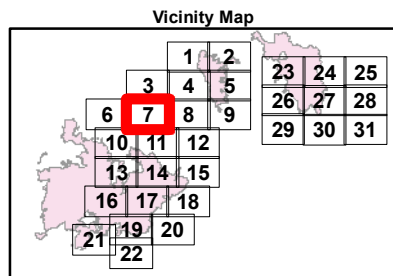
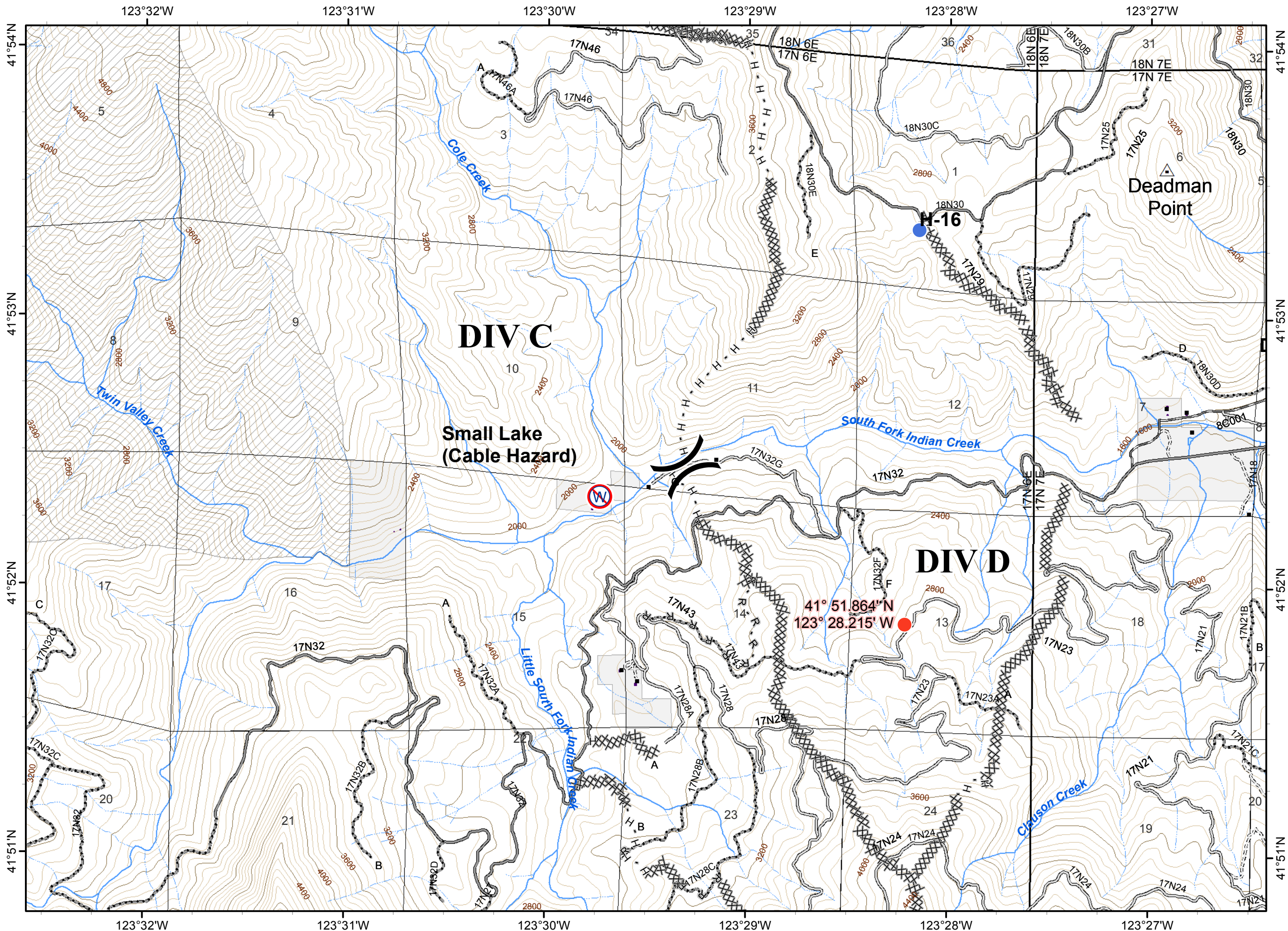
-  Division
-  Branch
-  Water Source
-  Ownership Private
-  Wilderness
-  Structure
-  Ranger District Boundary



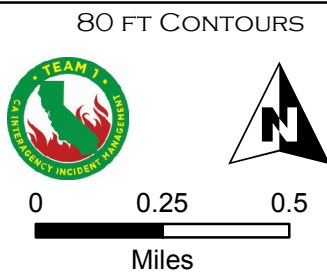
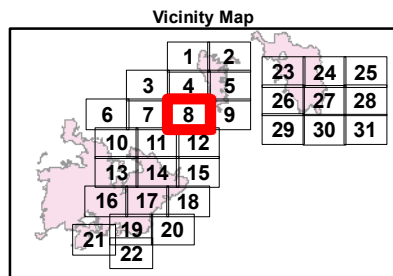
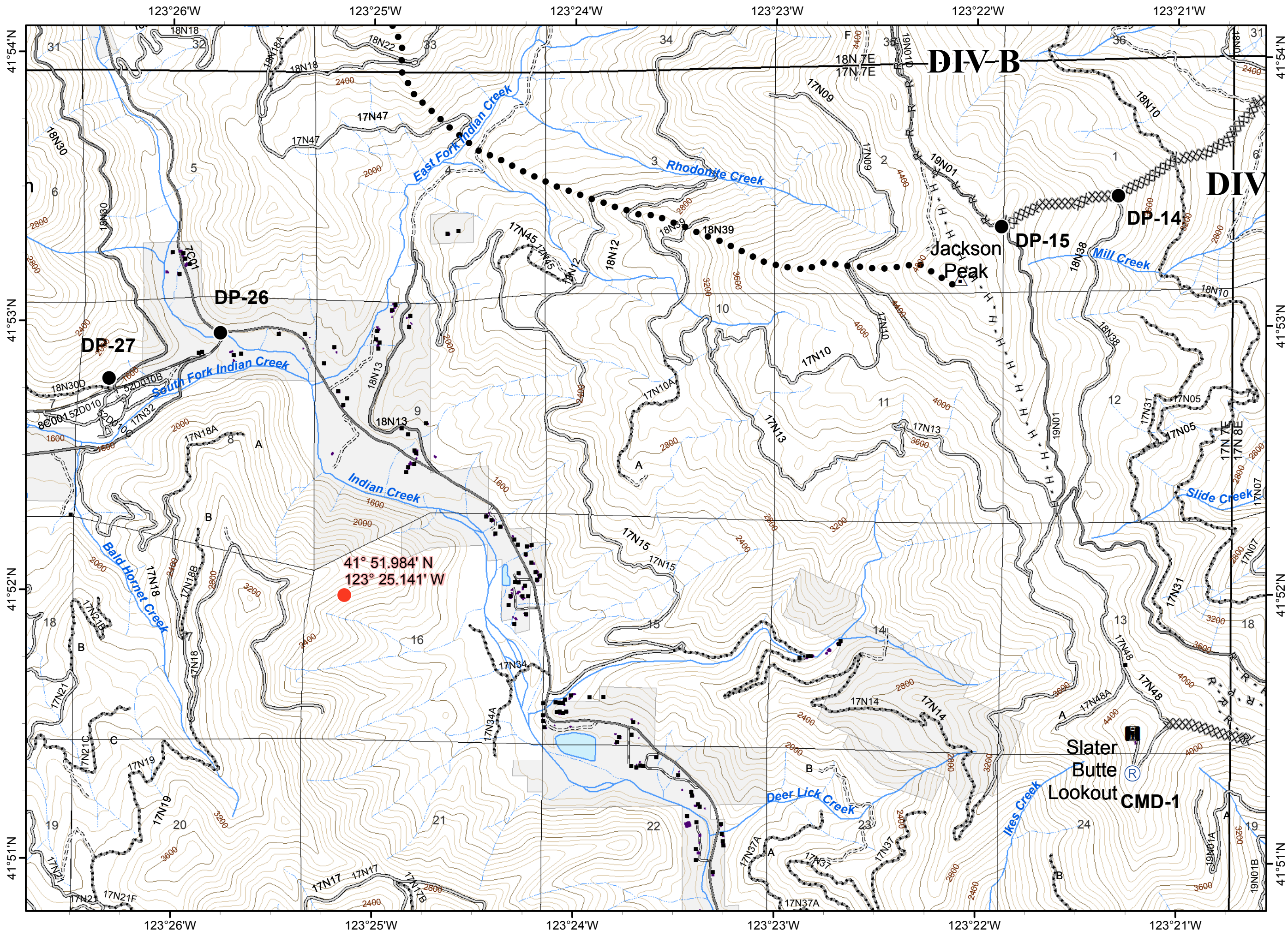
80 FT CONTOURS



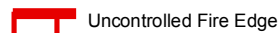



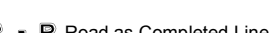

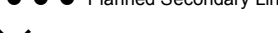

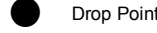


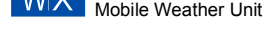

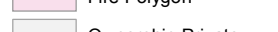
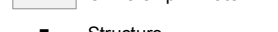


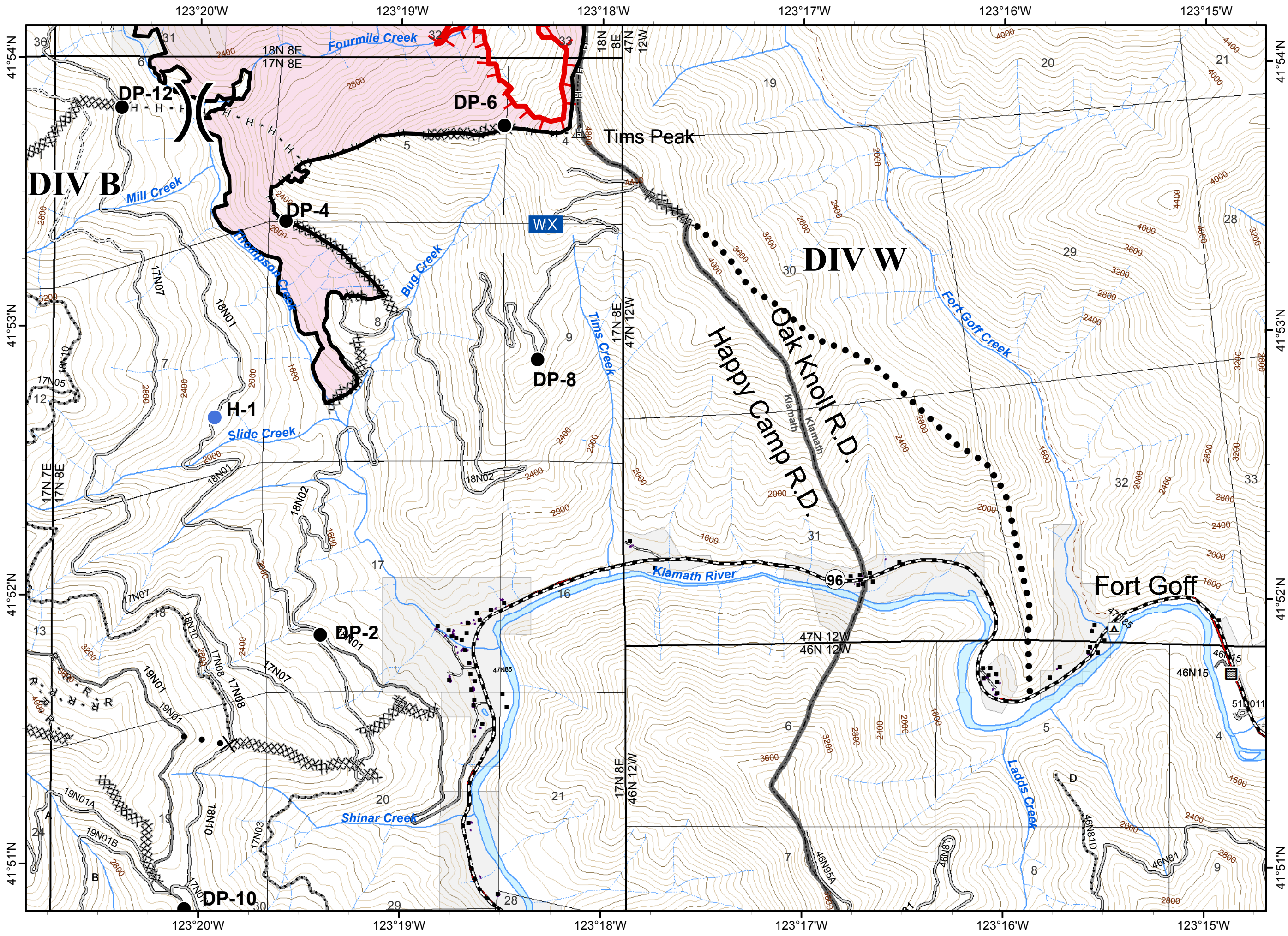
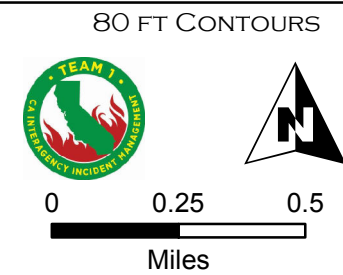
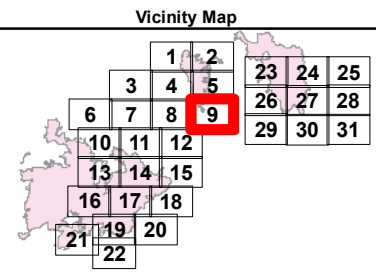
- Hot Spot
- Division
- Branch
- Completed Dozer Line
- H - H Hand Line
- R - R Road as Completed Line
- Planned Fire Line
- Helispot
- W Restricted Water Source
- Ownership Private
- Wilderness
- Structure
- Building Footprints
- Ranger District Boundary



- Hot Spot
- Division
- Branch
- Completed Dozer Line
- H - H Hand Line
- R - R Road as Completed Line
- Planned Secondary Line
- Drop Point
- Repeater
- Ownership Private
- Structure
- Building Footprints
- Ranger District Boundary



-  Division
-  Branch
-  Uncontrolled Fire Edge
-  Completed Dozer Line
-  Completed Line
-  H - H Hand Line
-  R - R Road as Completed Line
-  Planned Secondary Line
-  Proposed Dozer Line
-  Drop Point
-  Helispot
-  WX Mobile Weather Unit
-  Fire Polygon
-  Ownership Private
-  Structure
-  Building Footprints
-  Ranger District Boundary

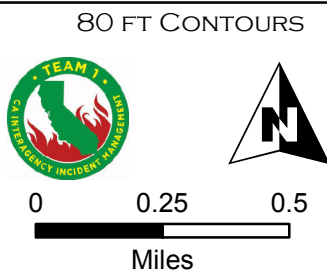
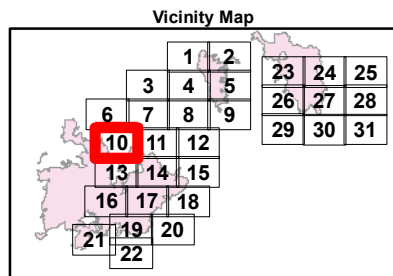
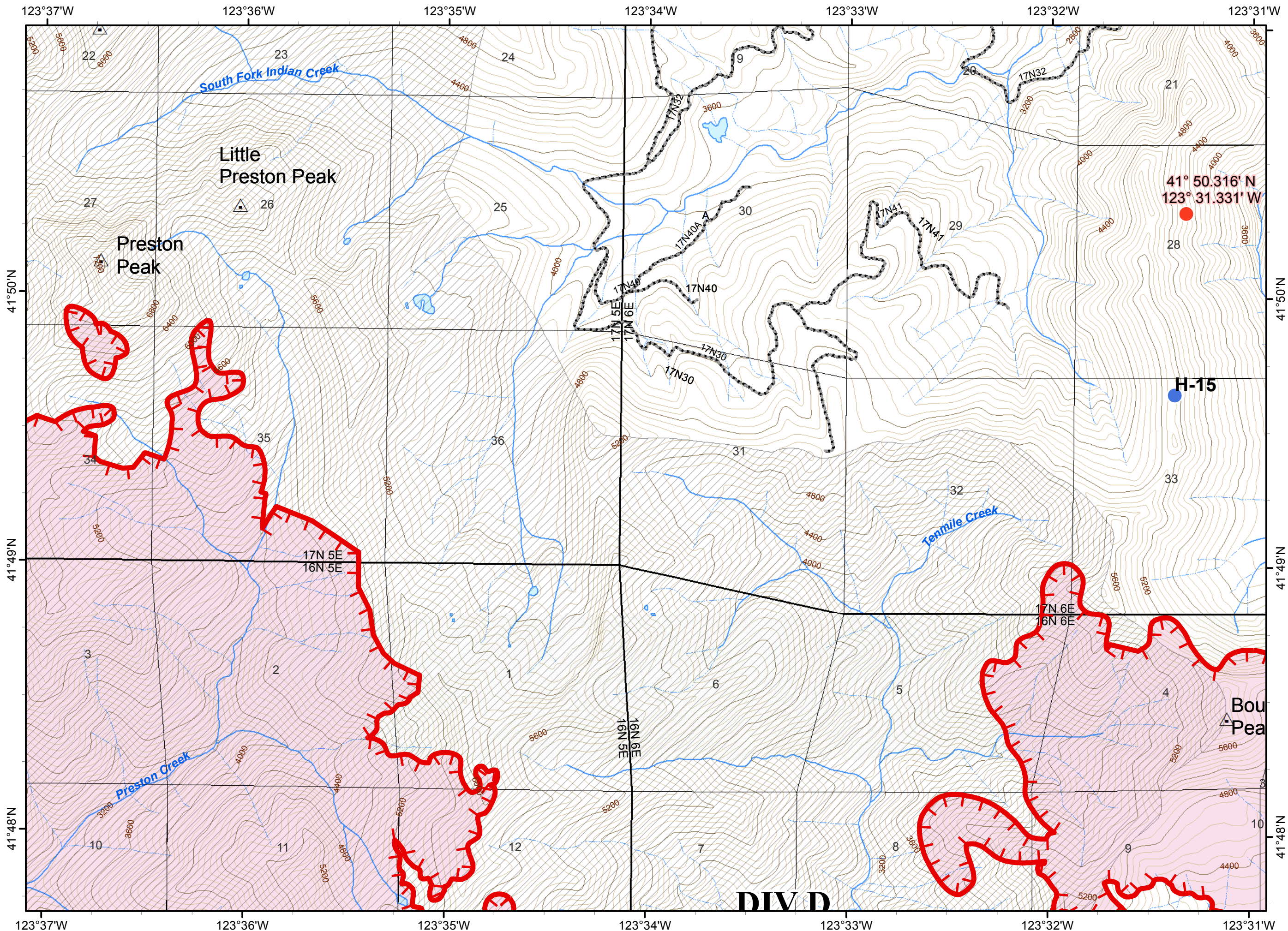


ECLIPSE COMPLEX
CA-KNF-006098
SEPTEMBER 9, 2017
IAP MAP
BRANCH I & II

Oak Fire – 87,101 Acres
 Cedar Fire - 9,050 Acres
 As of 9/7/17 1400 PDT

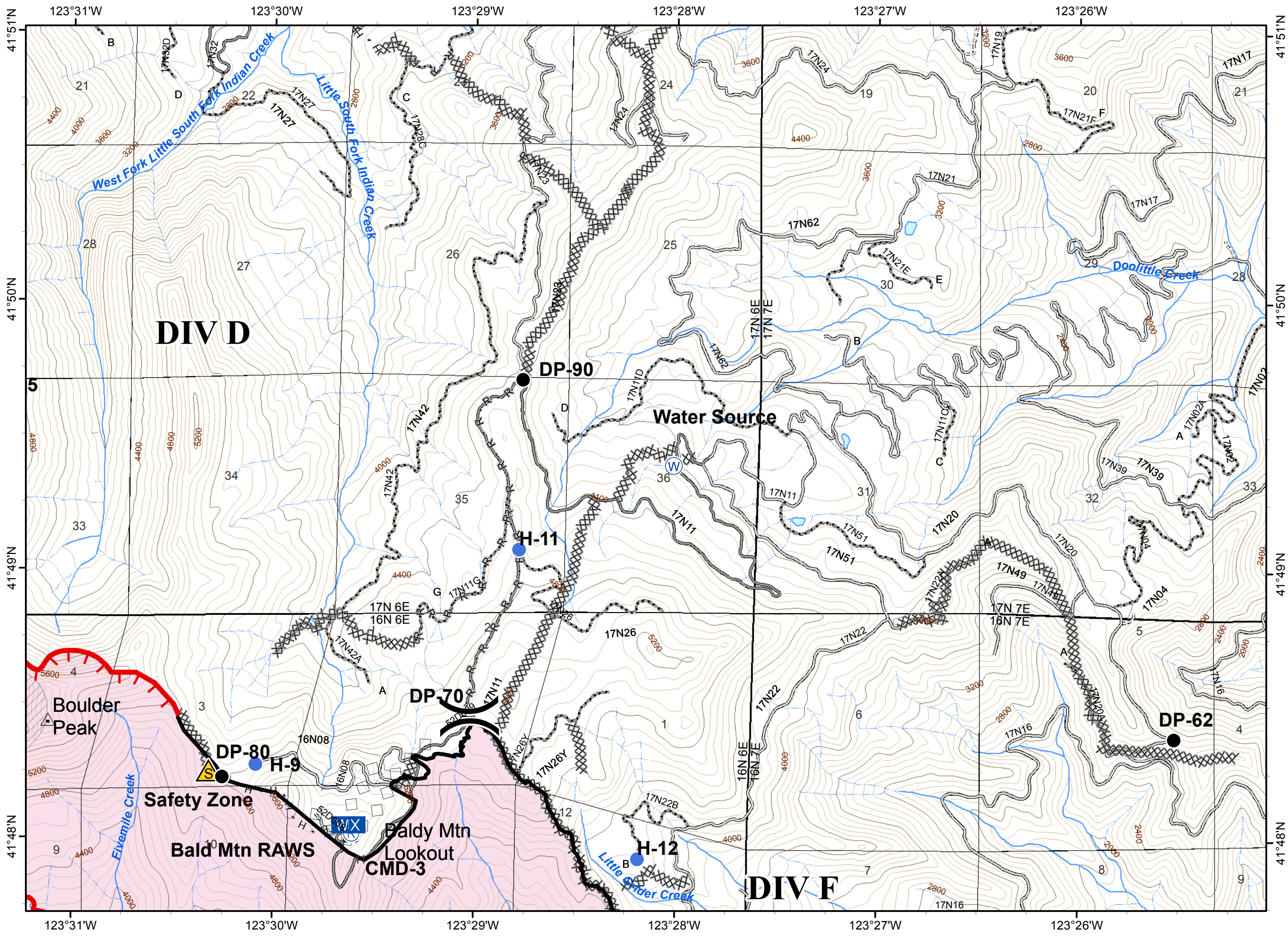
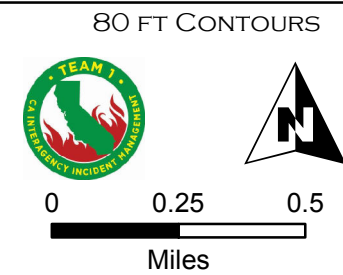
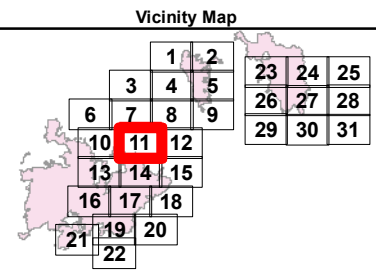
Page 10



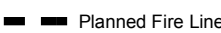
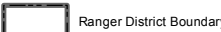
- Hot Spot
- ⌘ Division
- Branch
- Uncontrolled Fire Edge
- Helispot
- Fire Polygon
- Wilderness
- Structure
- Ranger District Boundary

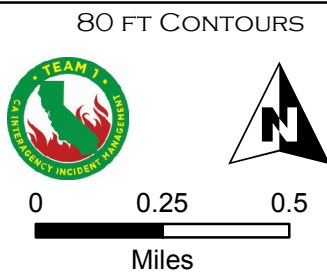
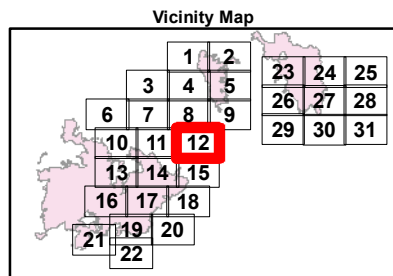
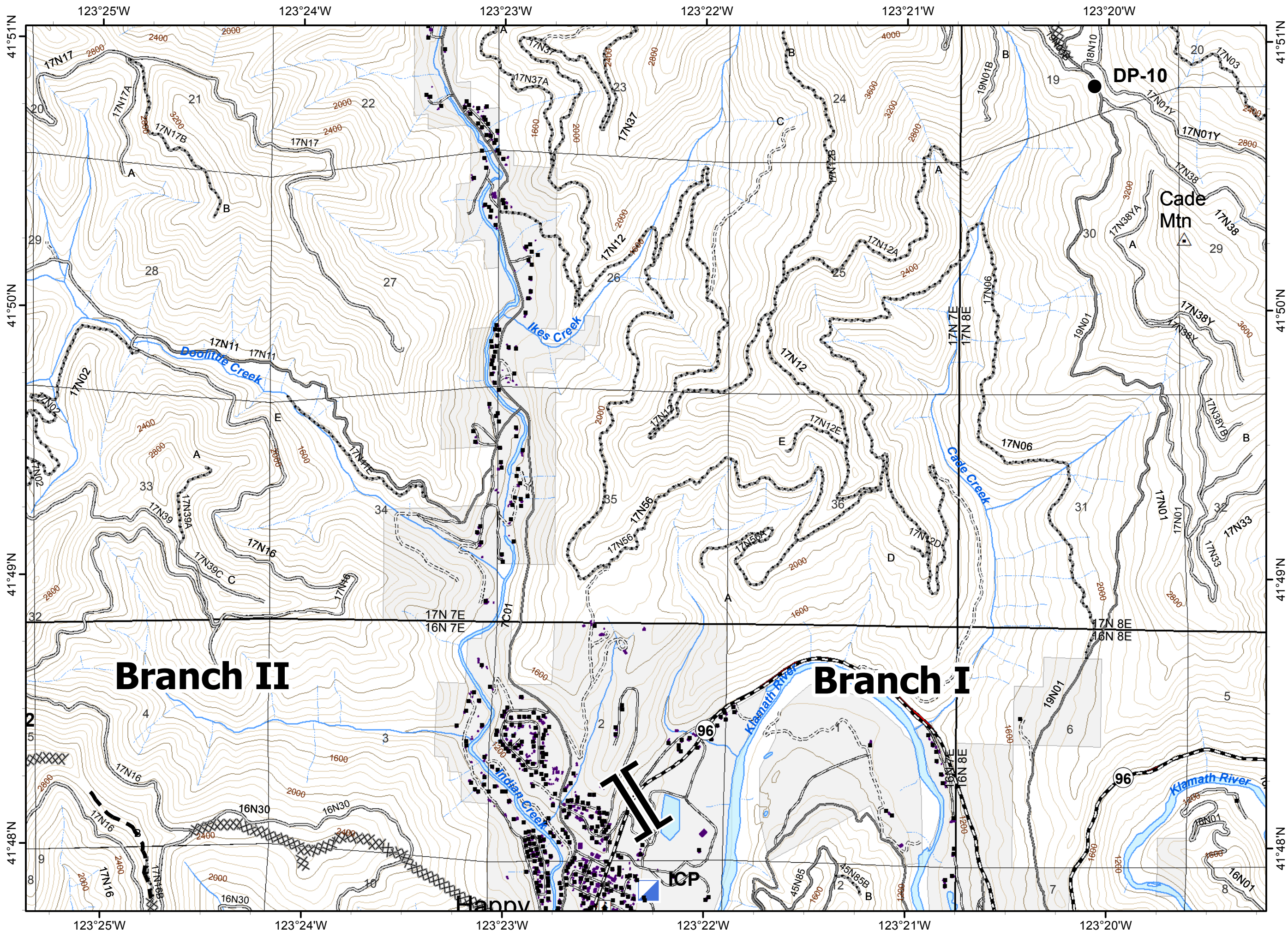









DIV D

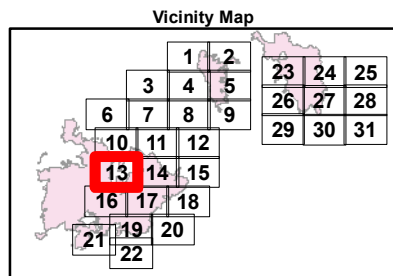
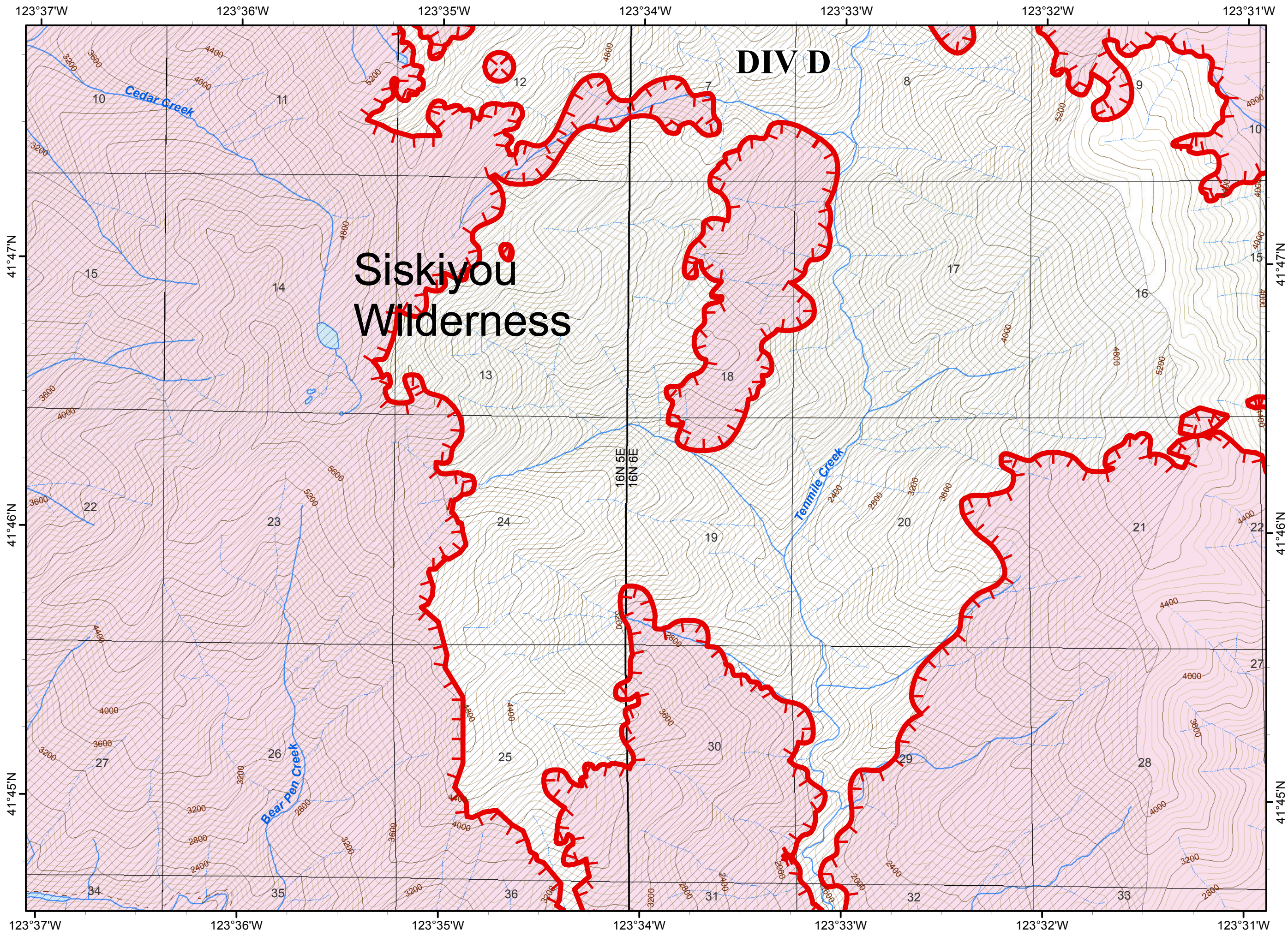
- Division
- Branch
- Uncontrolled Fire Edge
- Completed Dozer Line
- Completed Line
- H - H Hand Line
- R - R Road as Completed Line
- Aerial Retardant Drop
- Planned Fire Line
- Drop Point
- Helispot
- Mobile Weather Unit
- Repeater
- Safety Zone
- Water Source
- Fire Polygon
- Wilderness
- Structure
- Ranger District Boundary



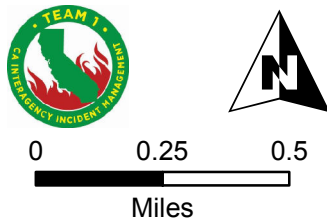
-  Division
-  Branch
-  Completed Dozer Line
-  Planned Fire Line
-  Drop Point
-  Incident Command Post
-  Ownership Private
-  Structure
-  Building Footprints
-  Ranger District Boundary














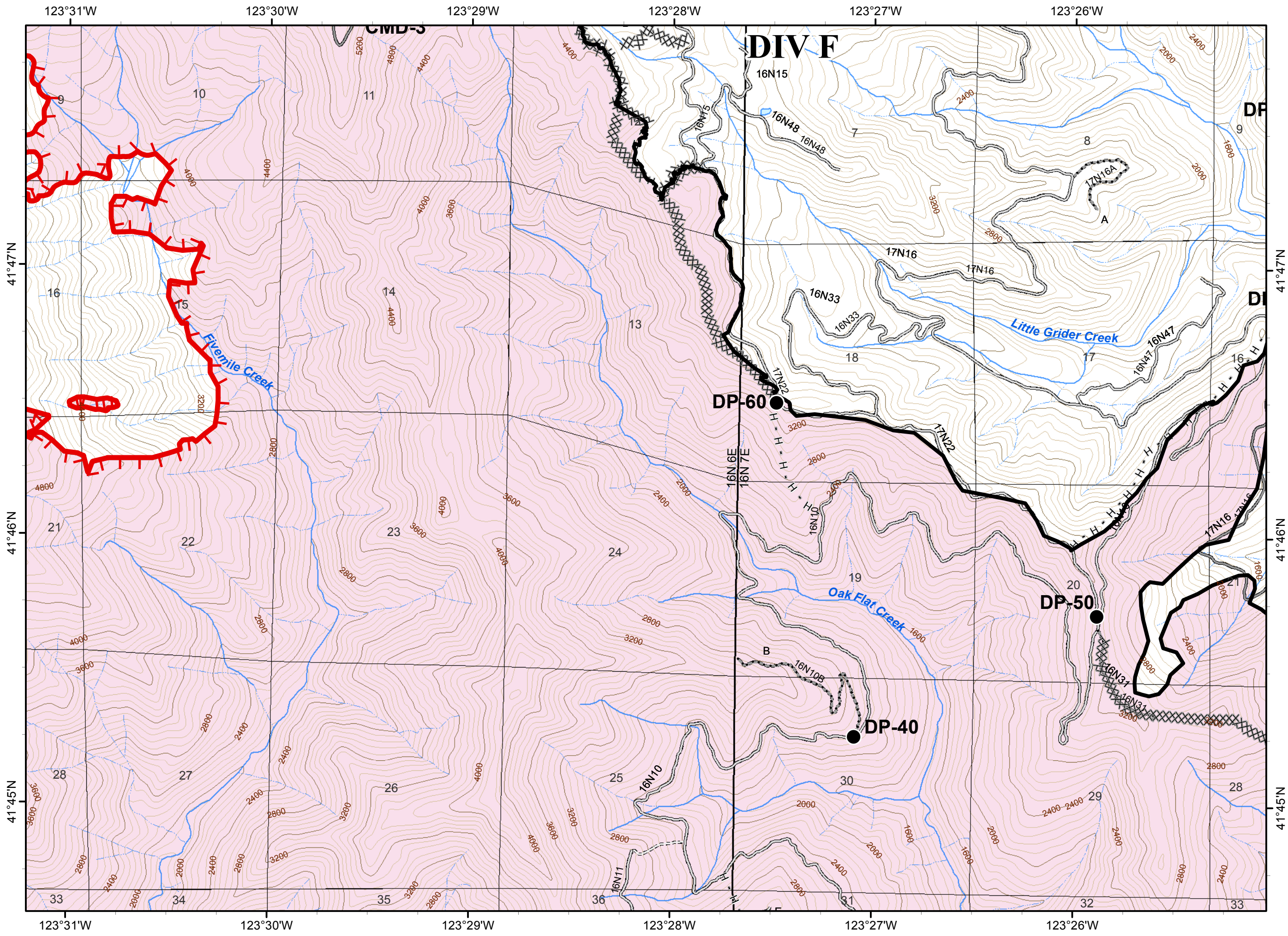
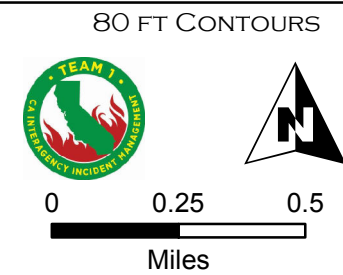
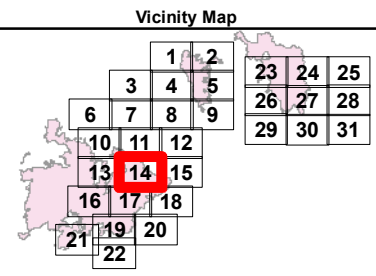
-  Division
-  Branch
-  Uncontrolled Fire Edge
-  Fire Polygon
-  Wilderness
-  Structure
-  Ranger District Boundary



80 FT CONTOURS



-  Division
-  Branch
-  Uncontrolled Fire Edge
-  Completed Dozer Line
-  Completed Line
-  H - H Hand Line
-  Drop Point
-  Helispot
-  Fire Polygon
-  Structure
-  Ranger District Boundary

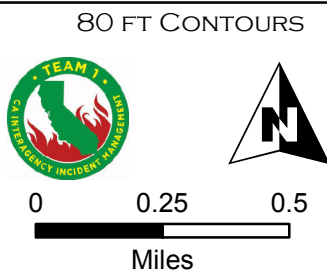
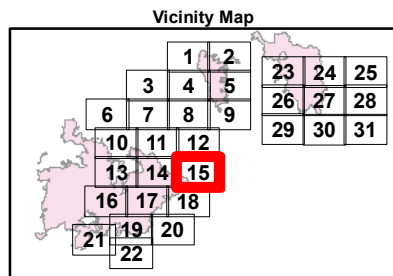
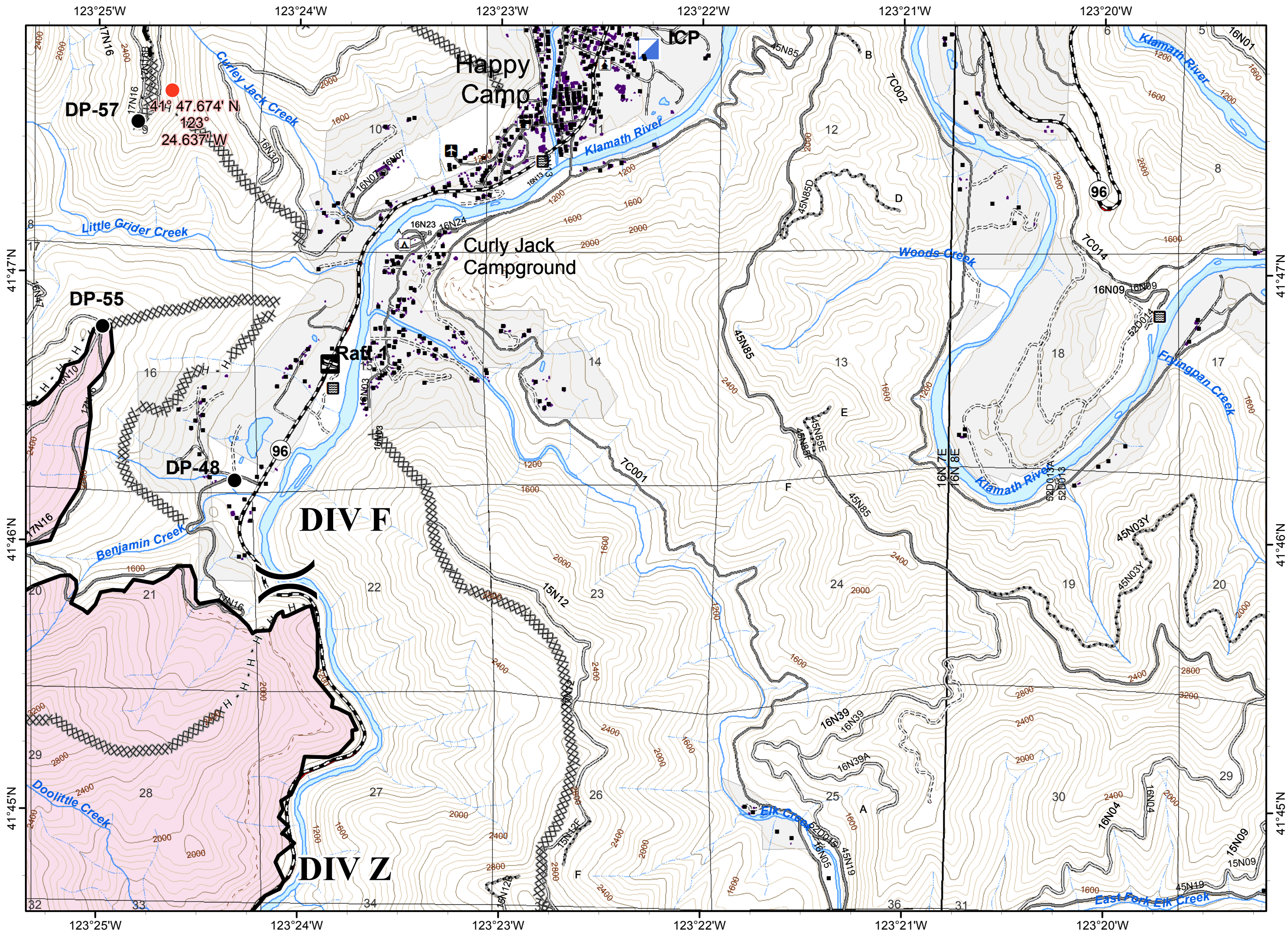










ECLIPSE COMPLEX
CA-KNF-006098
SEPTEMBER 9, 2017
IAP MAP
BRANCH I & II

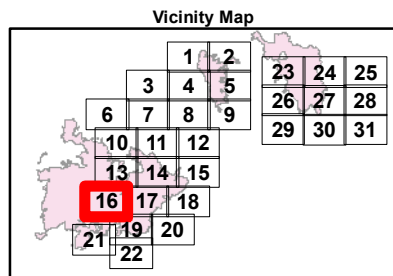
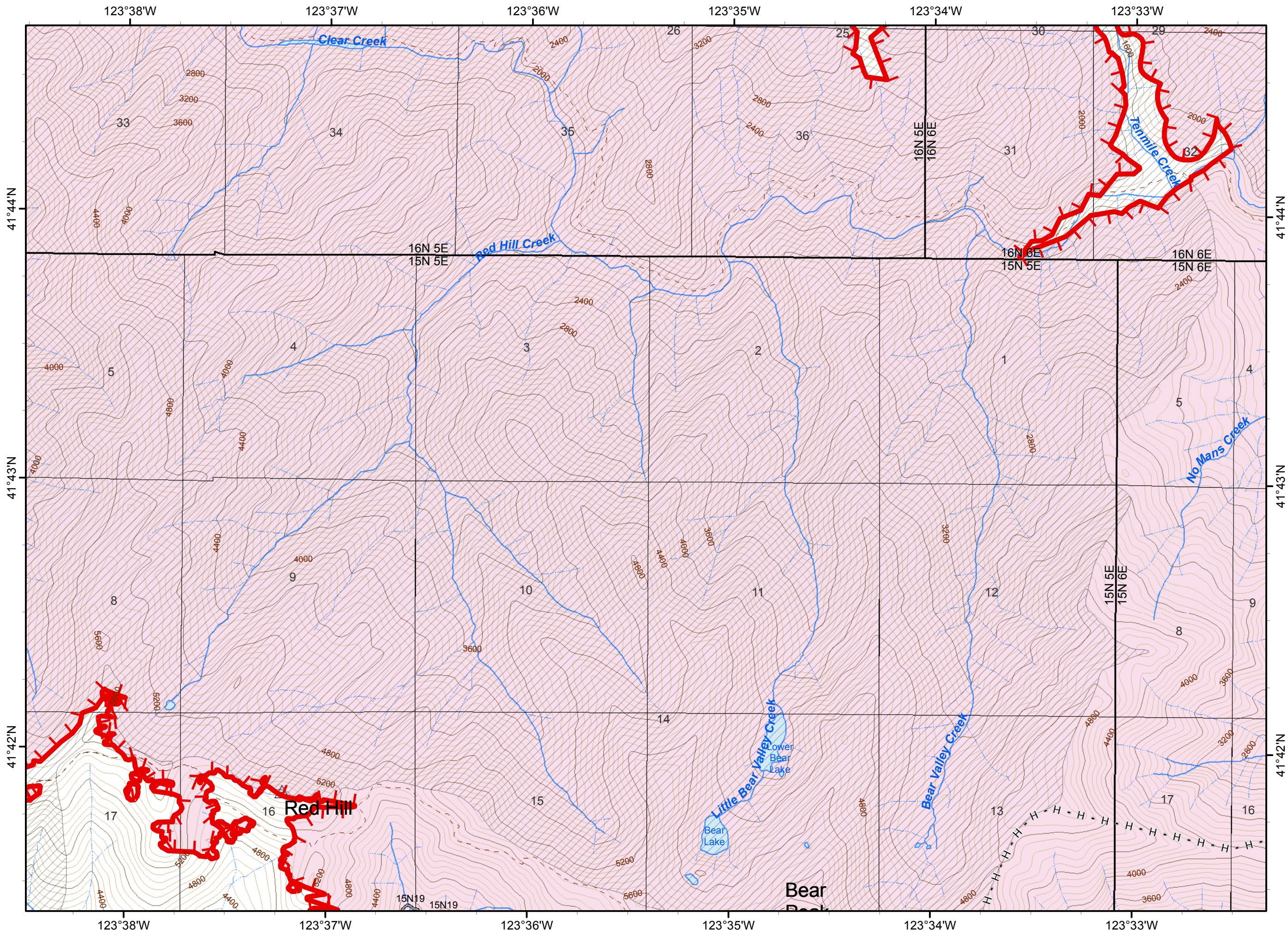
Oak Fire – 87,101 Acres
 Cedar Fire – 9,050 Acres
 As of 9/7/17 1400 PDT

Page 15

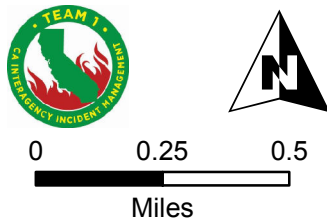
- Hot Spot
- Division
- Branch
- Completed Dozer Line
- Completed Line
- H - H Hand Line
- Planned Fire Line
- Drop Point
- Incident Command Post
- Raft Landing
- Fire Polygon
- Ownership Private
- Structure
- Building Footprints
- Ranger District Boundary
















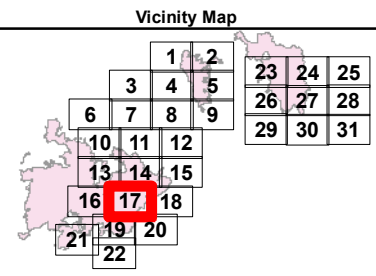
-  Division
-  Branch
-  Uncontrolled Fire Edge
-  Hand Line
-  Fire Polygon
-  Wilderness
-  Structure
-  Ranger District Boundary



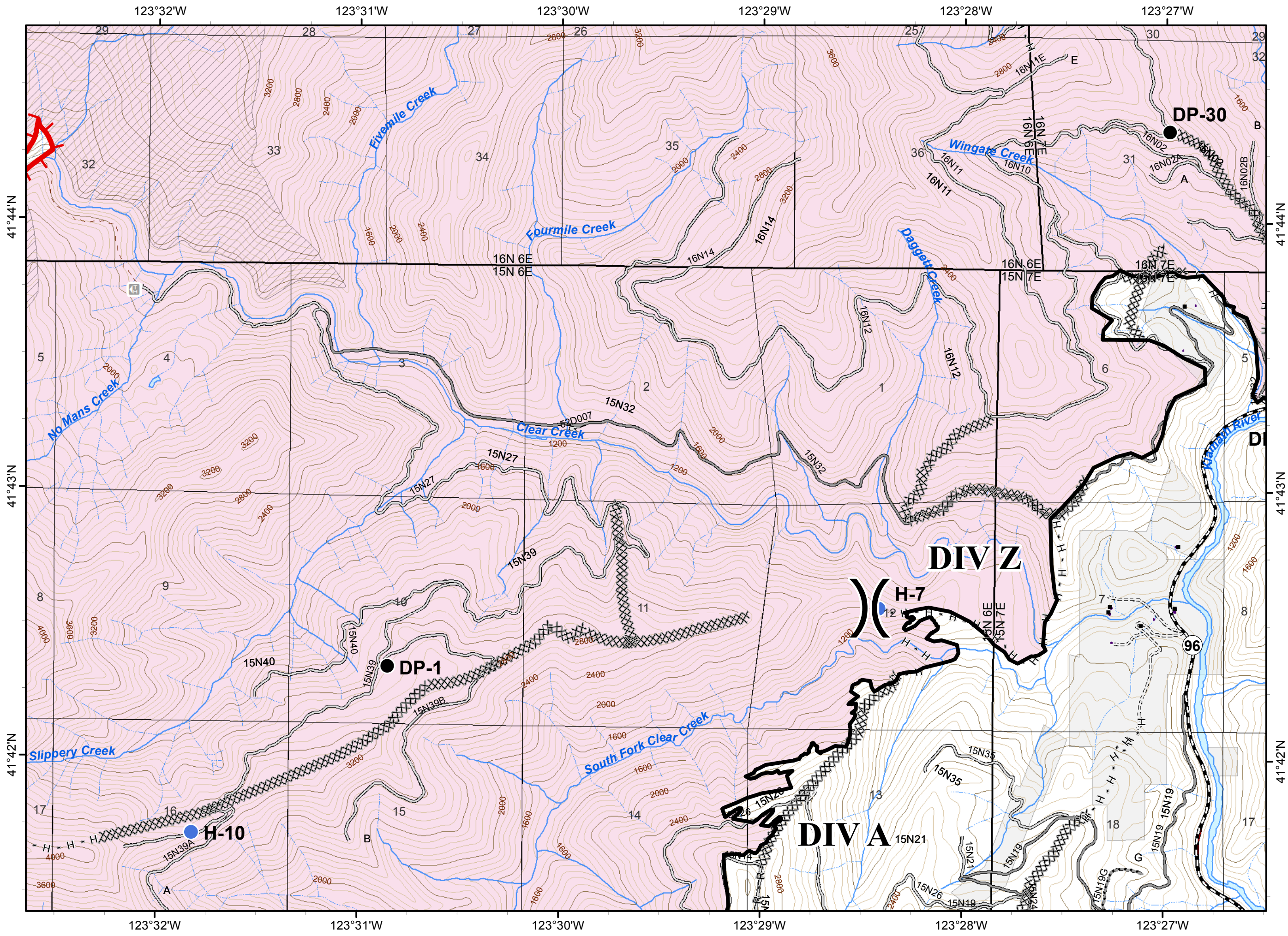
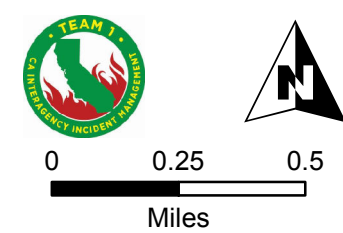
80 FT CONTOURS









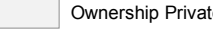

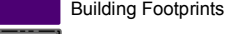
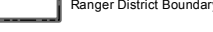


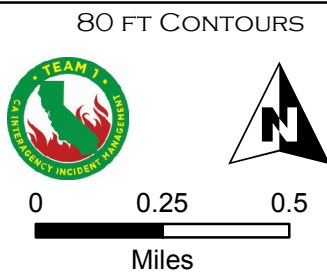
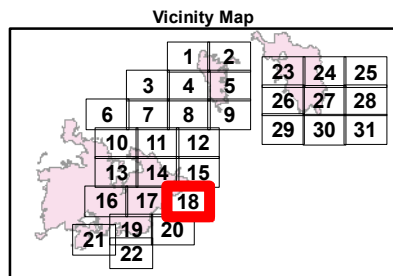
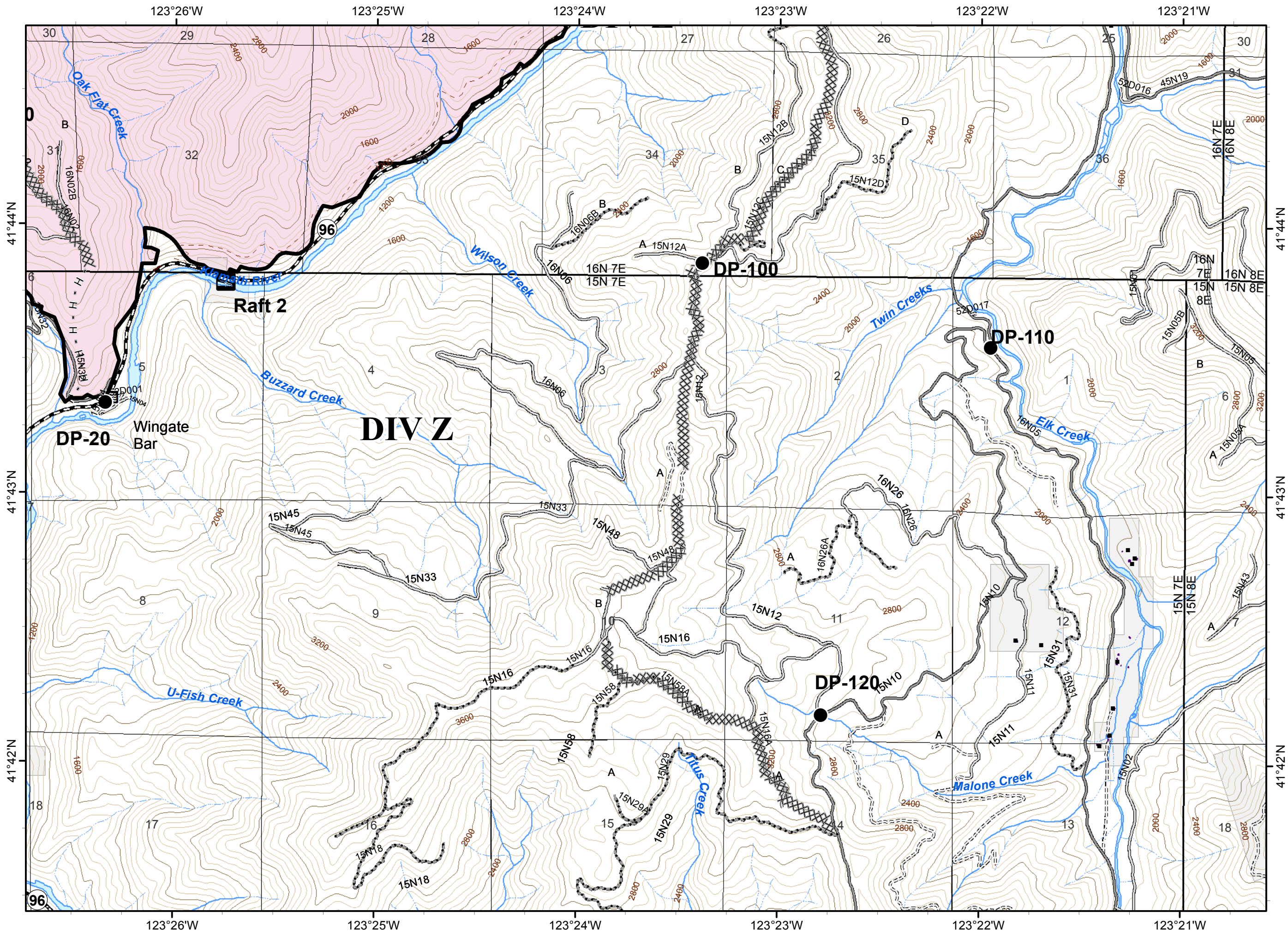
-  Division
-  Branch
-  Uncontrolled Fire Edge
-  Completed Dozer Line
-  Completed Line
-  H - H Hand Line
-  R - R Road as Completed Line
-  Drop Point
-  Helispot
-  Fire Polygon
-  Ownership Private
-  Wilderness
-  Structure
-  Building Footprints
-  Ranger District Boundary



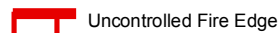


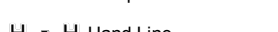

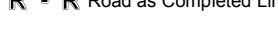



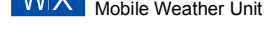

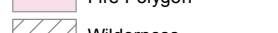


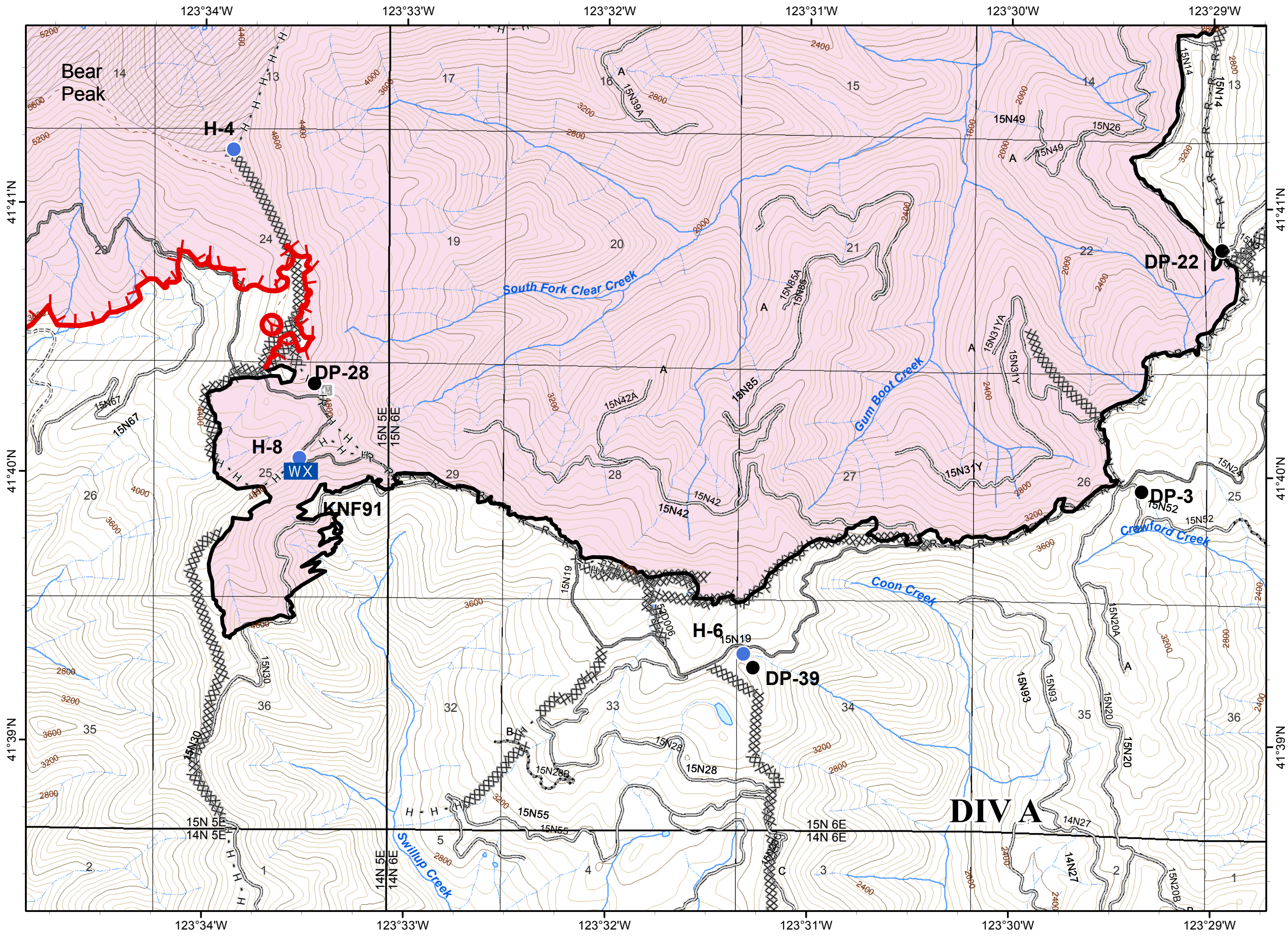
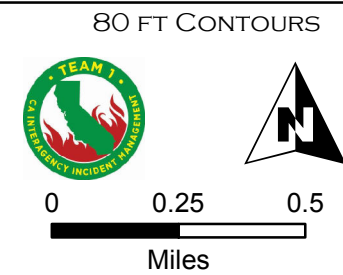
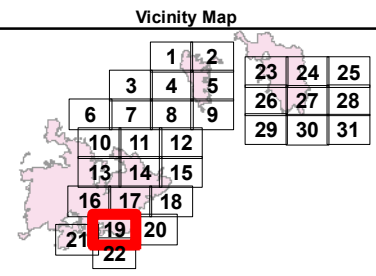
80 FT CONTOURS





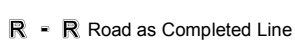


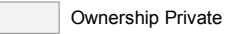

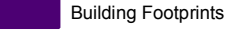
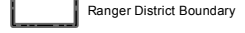


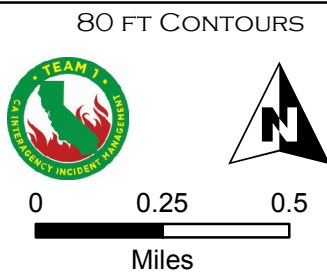
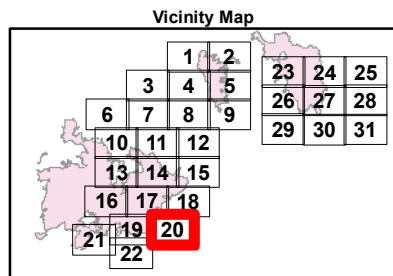
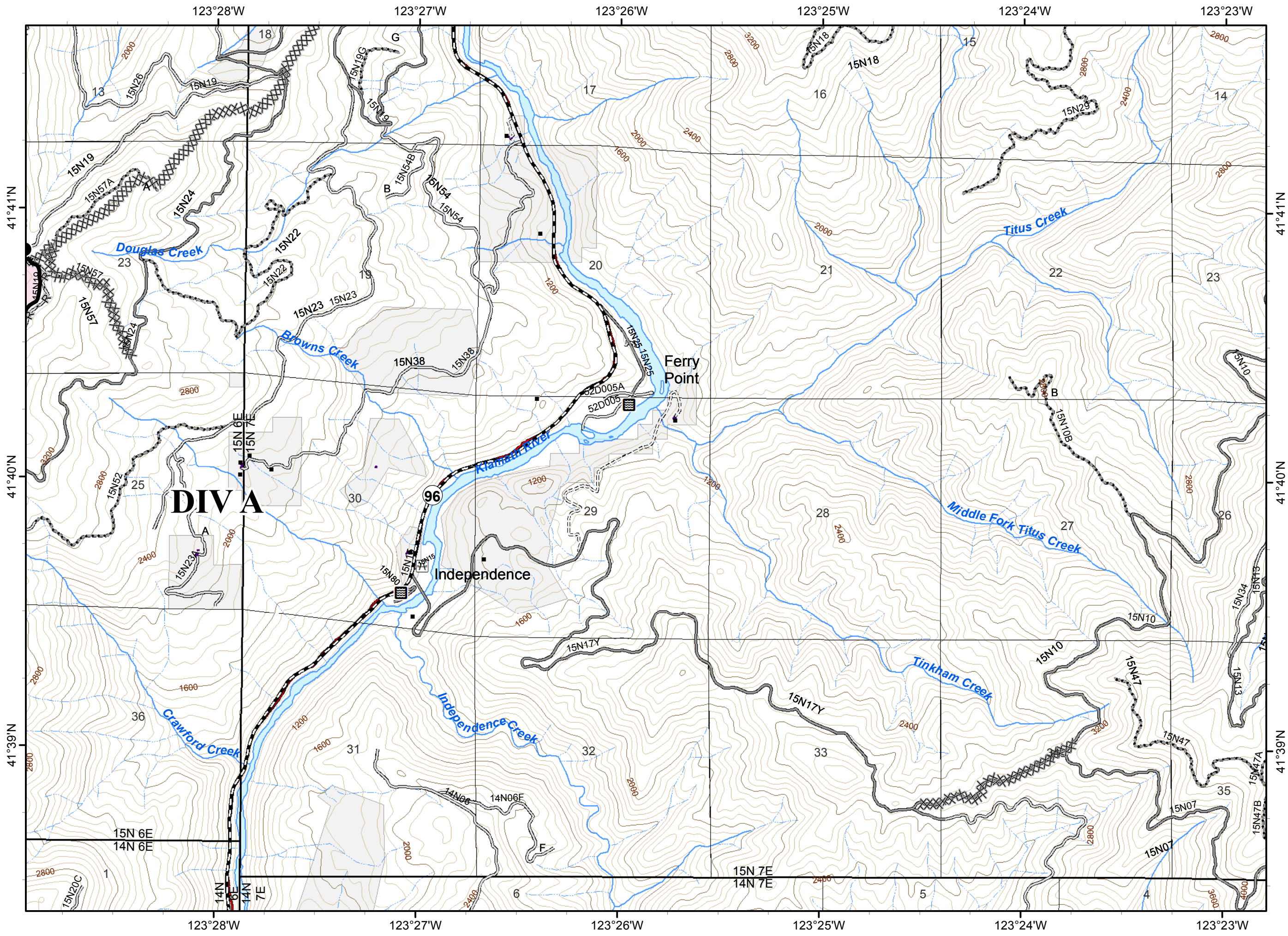
-  Division
-  Branch
-  Completed Dozer Line
-  Completed Line
-  H - H Hand Line
-  Drop Point
-  Raft Landing
-  Fire Polygon
-  Ownership Private
-  Structure
-  Building Footprints
-  Ranger District Boundary











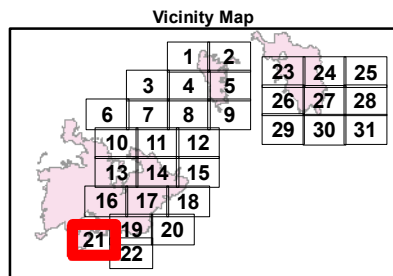
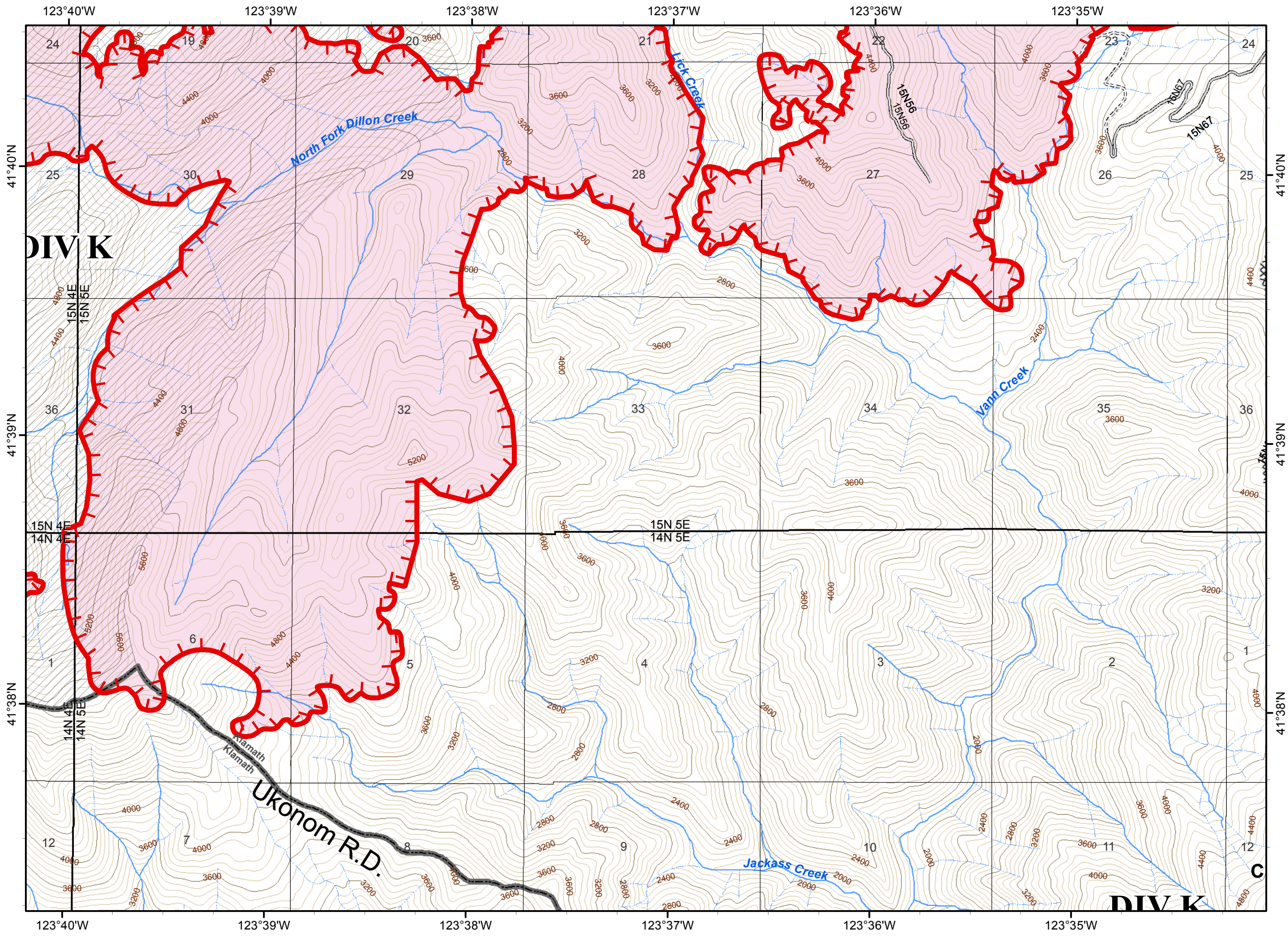
-  Division
-  Branch
-  Uncontrolled Fire Edge
-  Completed Dozer Line
-  Completed Line
-  H - H Hand Line
-  R - R Road as Completed Line
-  Drop Point
-  Helispot
-  WX Mobile Weather Unit
-  Fire Polygon
-  Wilderness
-  Structure
-  Ranger District Boundary



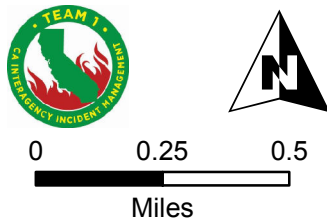
-  Division
-  Branch
-  Completed Dozer Line
-  Completed Line
-  R - R Road as Completed Line
-  Drop Point
-  Fire Polygon
-  Ownership Private
-  Structure
-  Building Footprints
-  Ranger District Boundary













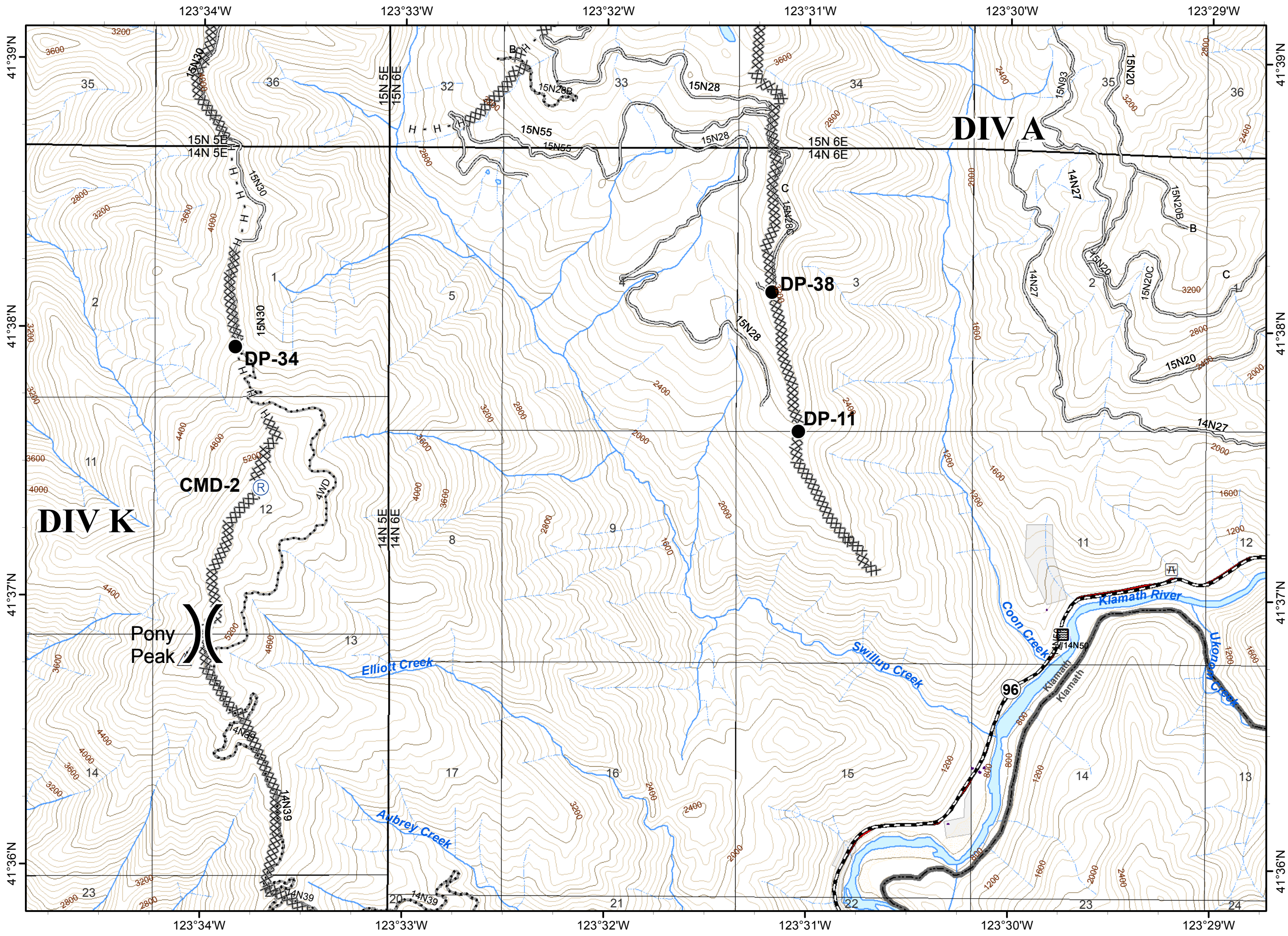
-  Division
-  Branch
-  Uncontrolled Fire Edge
-  Completed Dozer Line
-  Fire Polygon
-  Wilderness
-  Structure
-  Ranger District Boundary



80 FT CONTOURS



-  Division
-  Branch
-  Completed Dozer Line
-  Hand Line
-  Drop Point
-  Repeater
-  Ownership Private
-  Structure
-  Building Footprints
-  Ranger District Boundary



DIV K

DIV A

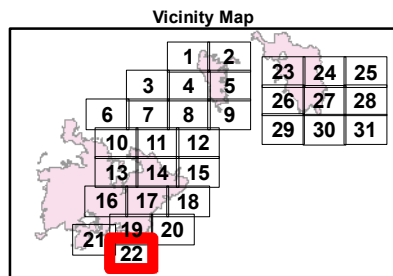
Pony Peak

CMD-2

DP-38

DP-34

DP-11



80 FT CONTOURS

