

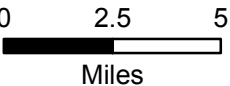
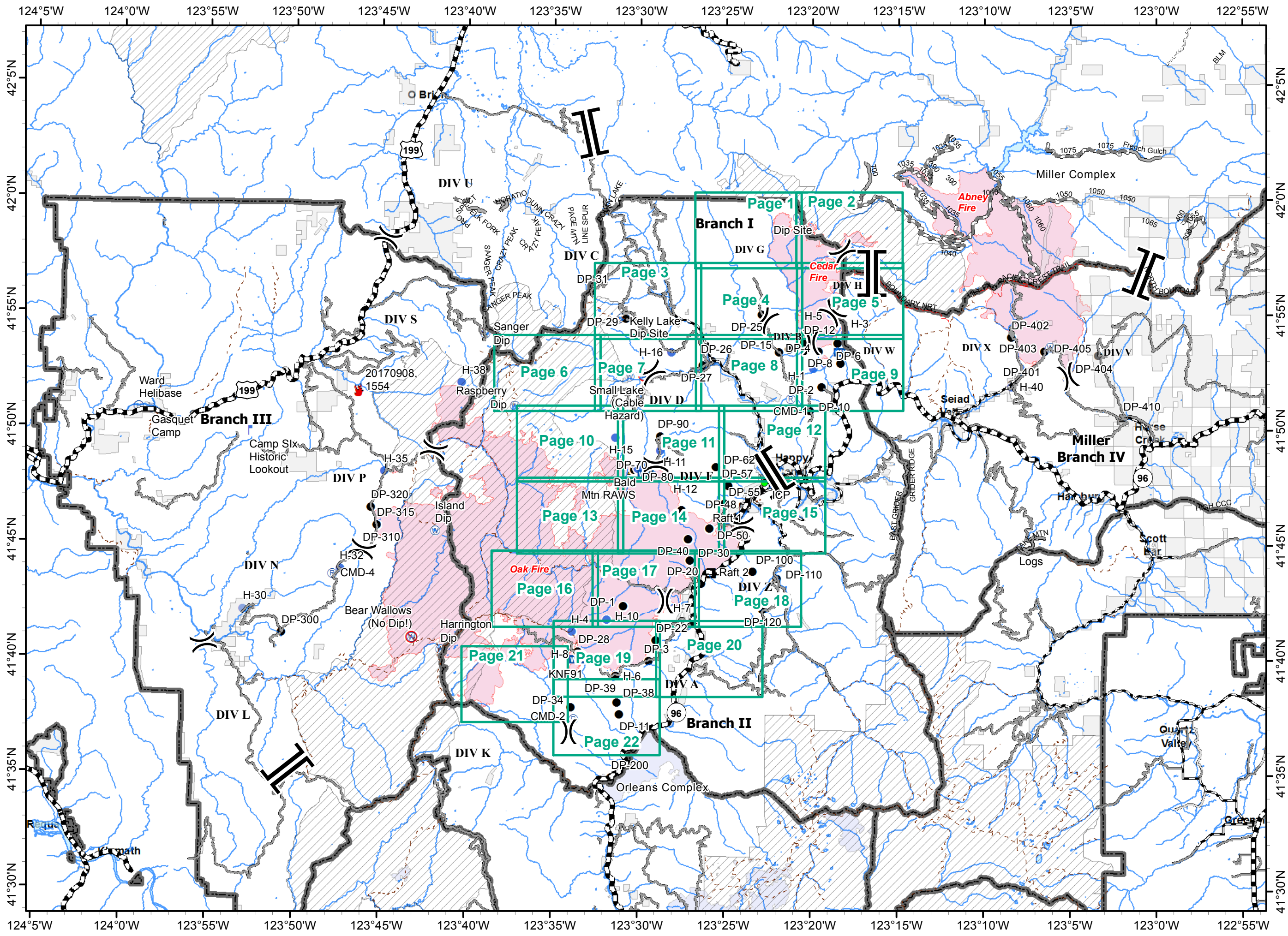


IAP MAP
BRANCH I & II

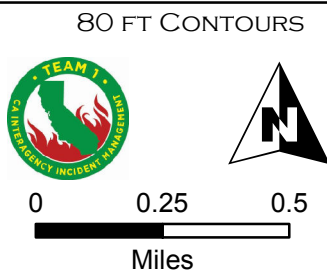
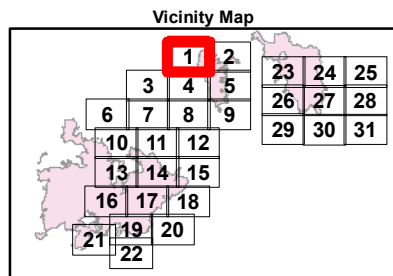
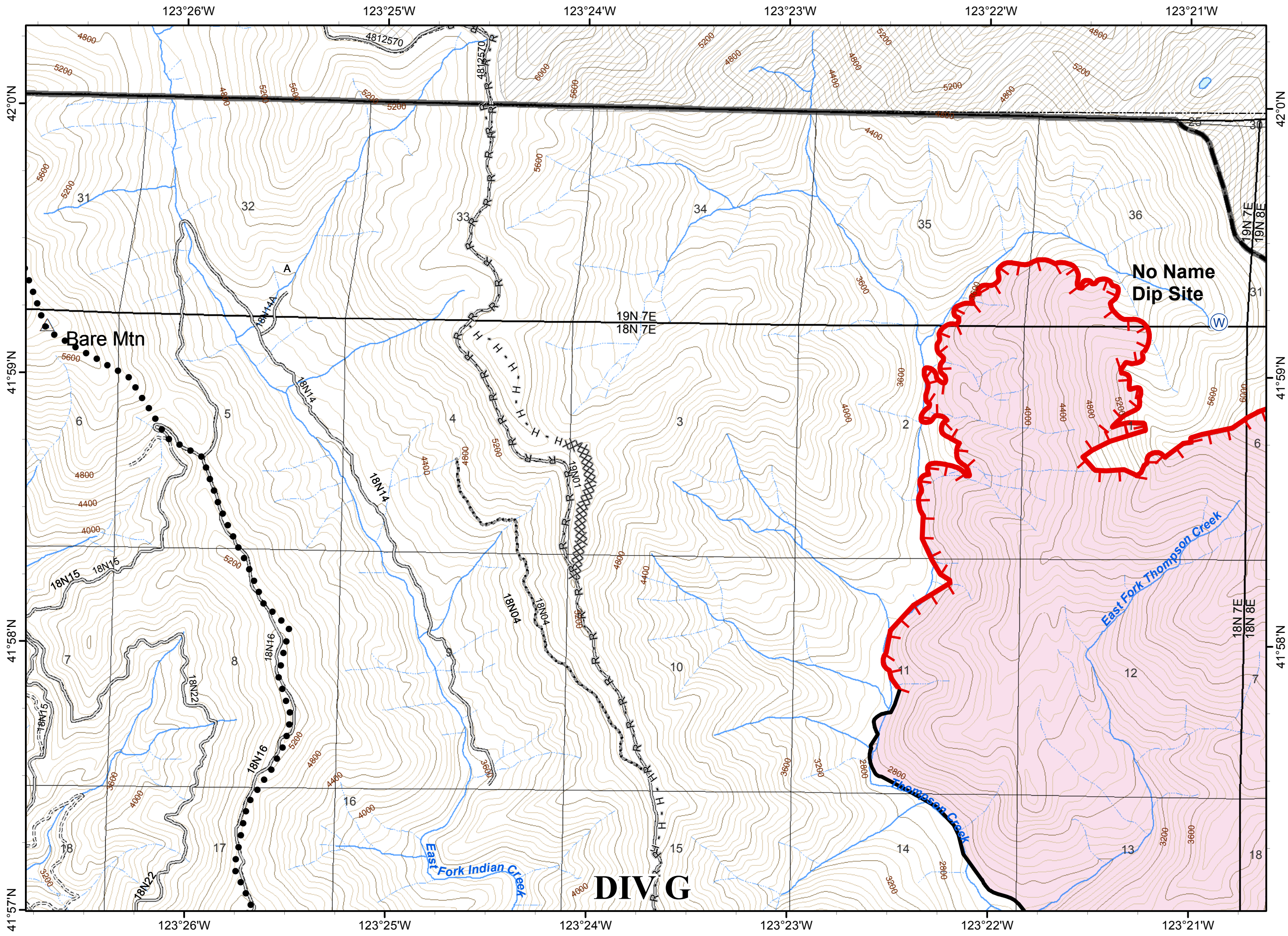
Oak Fire – 87,101 Acres
 Cedar Fire - 9,050 Acres
 As of 9/7/17 1400 PDT

Legend



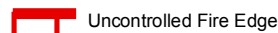



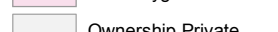


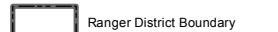

- () Division
- || Branch
- ⊙ Camp
- Drop Point
- 🔥 Fire Location
- ⊕ Helibase
- Helispot
- ▢ Incident Command Post
- ⌄ Lookout
- WX Mobile Weather Unit
- Ⓜ Repeater
- ⚠ Safety Zone
- Ⓜ Water Source
- Ⓜ Restricted Water Source
- 🚣 Raft Landing
- 🔴 Fire Polygon
- ▭ Ranger District Boundary
- ▨ Wilderness
- ▭ Ownership Private

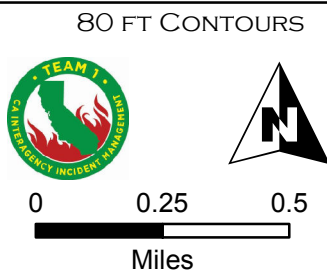
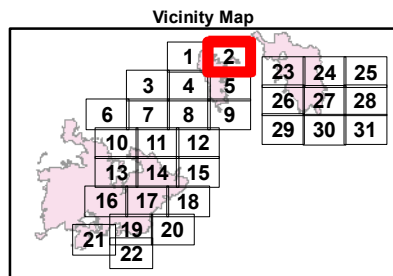
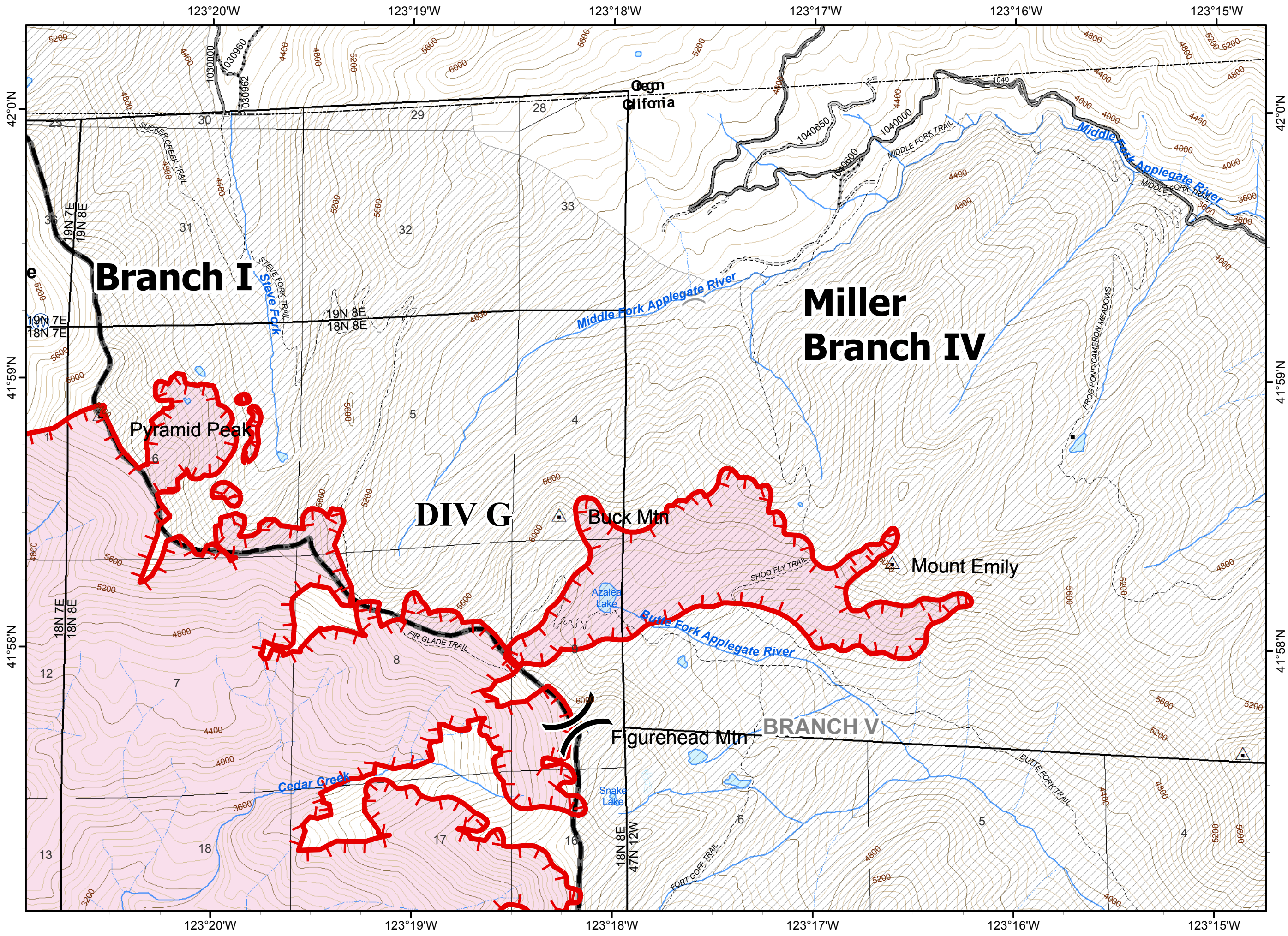











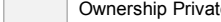
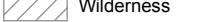

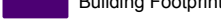
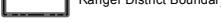
- () Division
- || Branch
- Uncontrolled Fire Edge
- Completed Dozer Line
- Completed Line
- H - H Hand Line
- R - R Road as Completed Line
- Planned Fire Line
- Planned Secondary Line
- Water Source
- Fire Polygon
- Wilderness
- Structure
- Ranger District Boundary

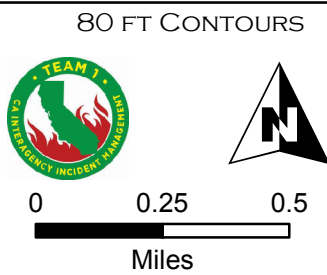
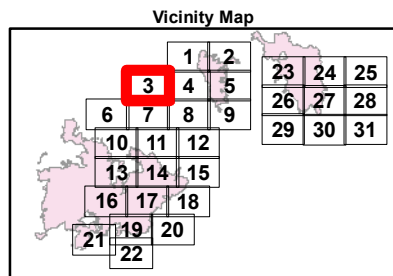
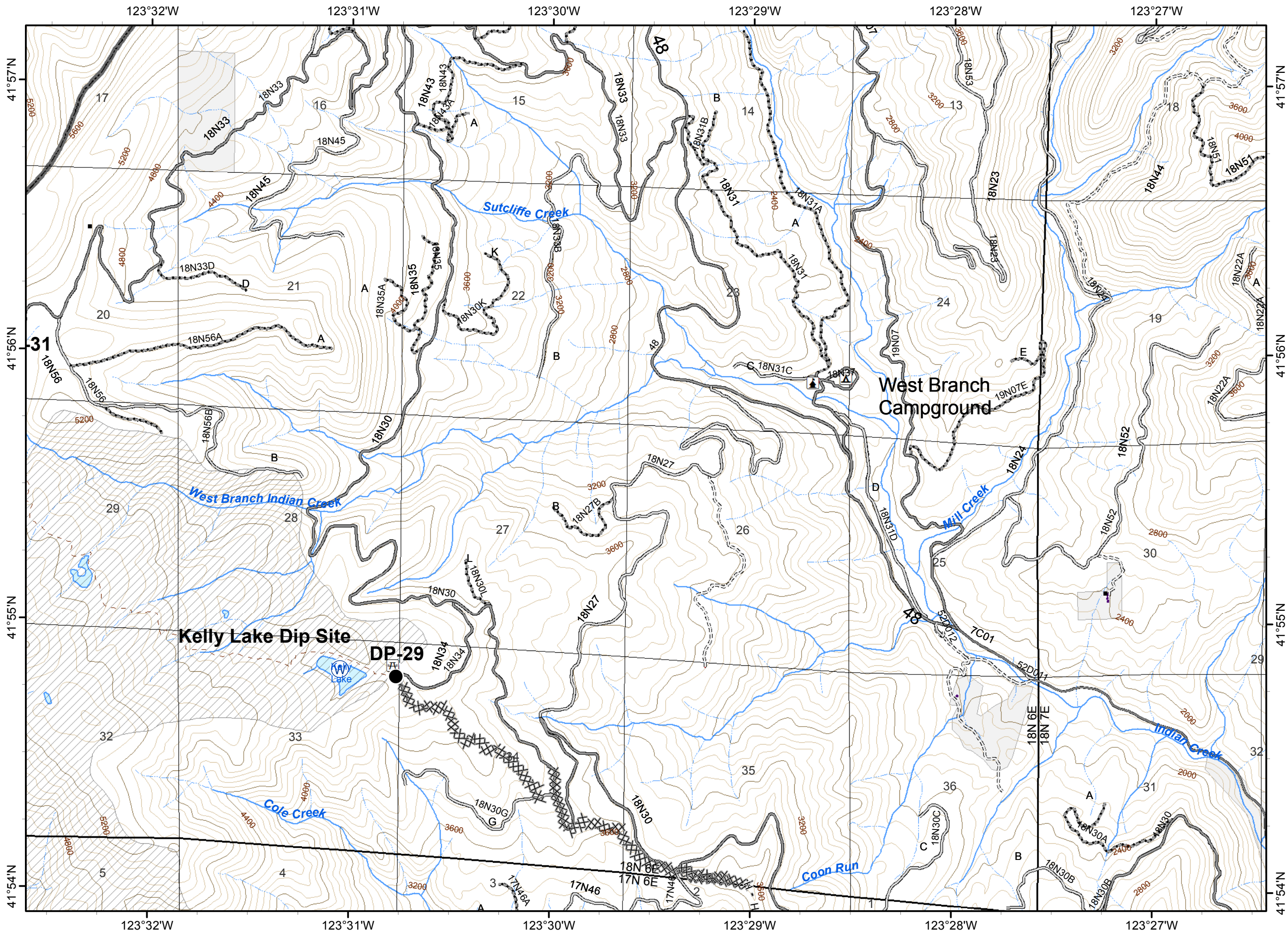


DIV G

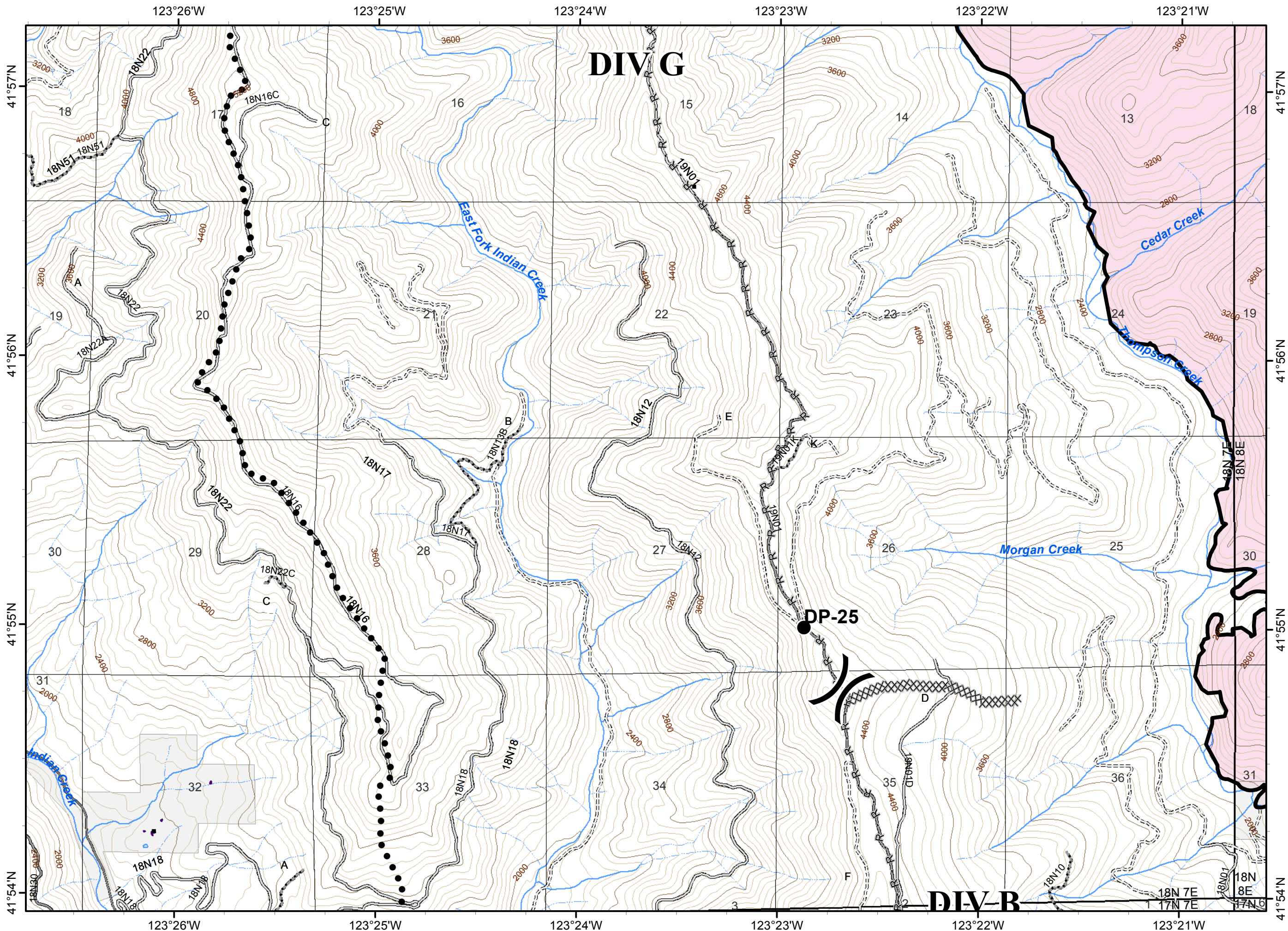
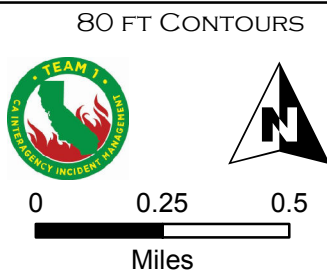
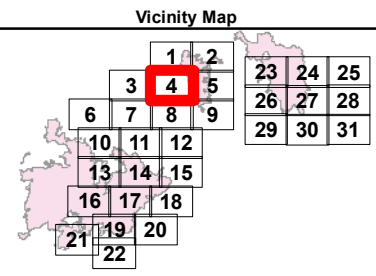
-  Division
-  Branch
-  Uncontrolled Fire Edge
-  Planned Fire Line
-  Water Source
-  Fire Polygon
-  Ownership Private
-  Wilderness
-  Structure
-  Ranger District Boundary
- Miller Complex**
-  Division Break





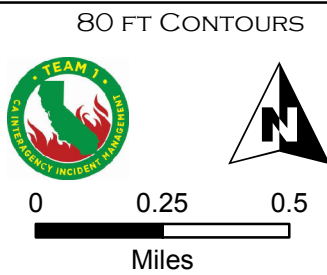
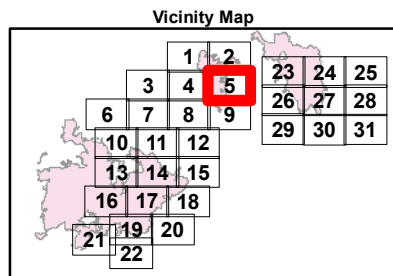
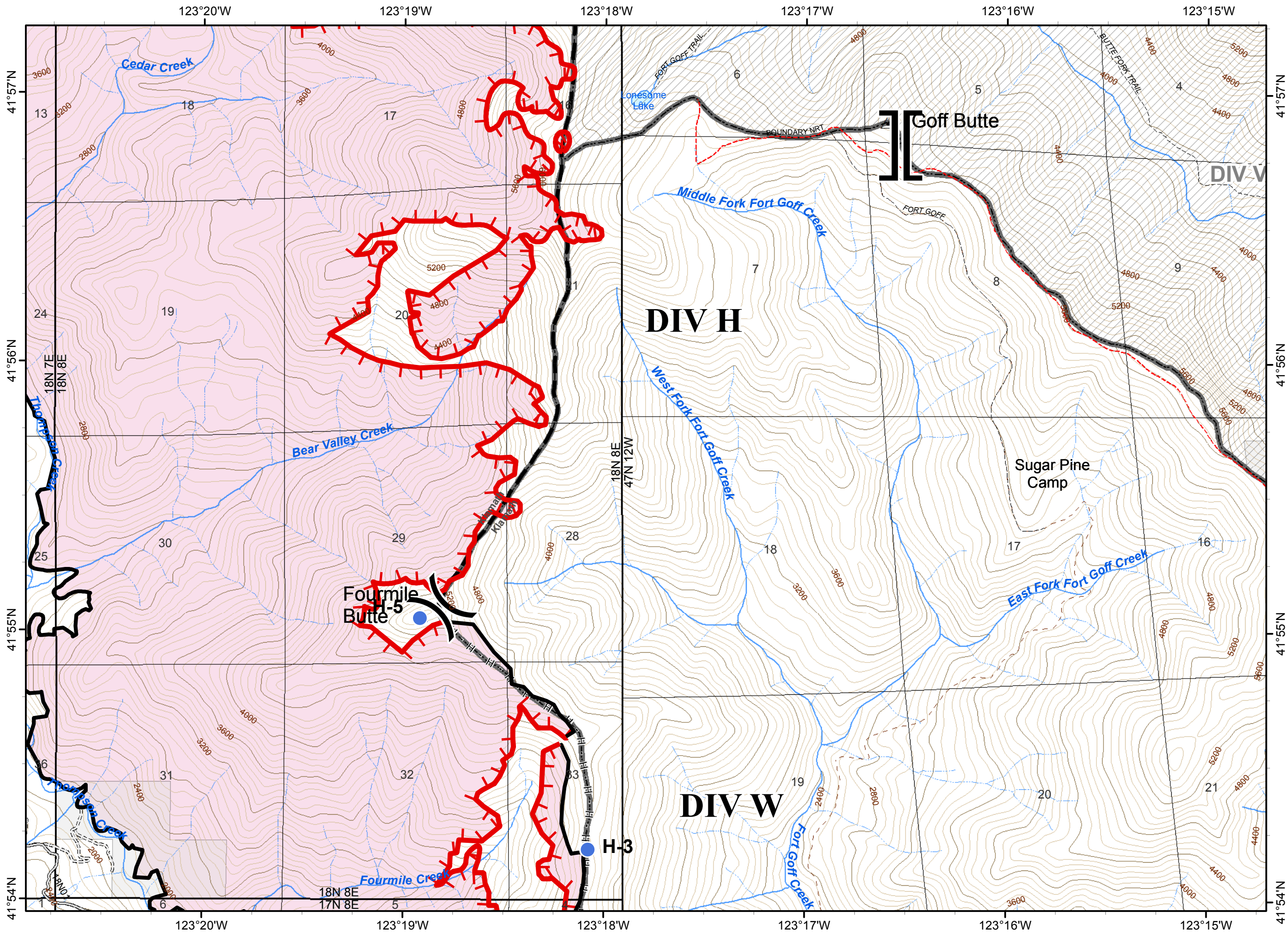
-  Division
-  Branch
-  Completed Dozer Line
-  Hand Line
-  Drop Point
-  Water Source
-  Ownership Private
-  Wilderness
-  Structure
-  Building Footprints
-  Ranger District Boundary










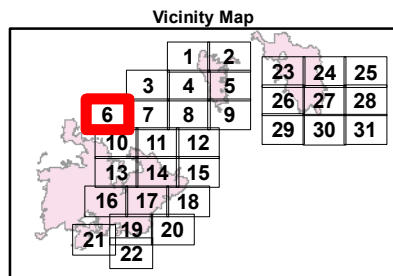
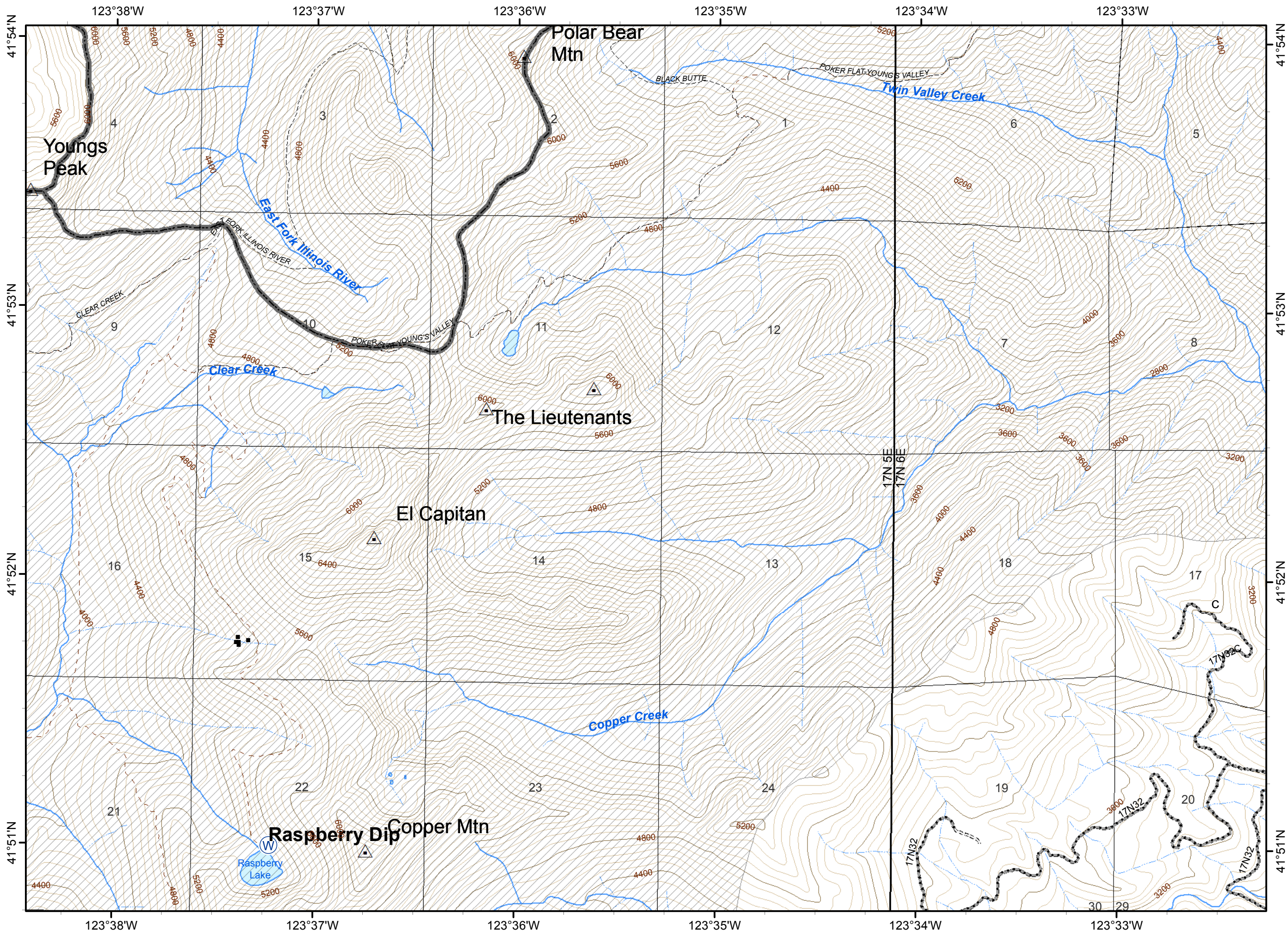
- () Division
- || Branch
- XXXXX Completed Dozer Line
- Completed Line
- H - H Hand Line
- R - R Road as Completed Line
- ● ● Planned Secondary Line
- Drop Point
- Fire Polygon
- Ownership Private
- Structure
- Building Footprints
- Ranger District Boundary



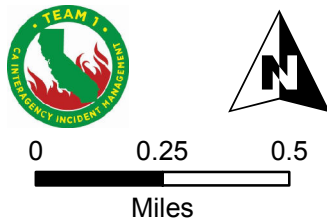
-  Uncontrolled Fire Edge
-  Completed Line
-  Hand Line
-  Planned Fire Line
-  Helispot
-  Fire Polygon
-  Ownership Private
-  Wilderness
-  Structure
-  Ranger District Boundary



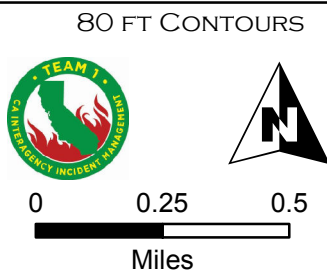
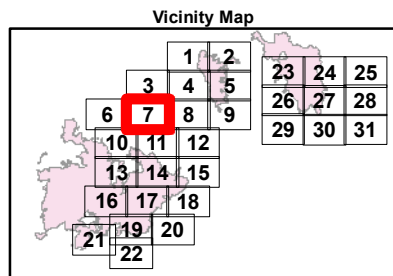
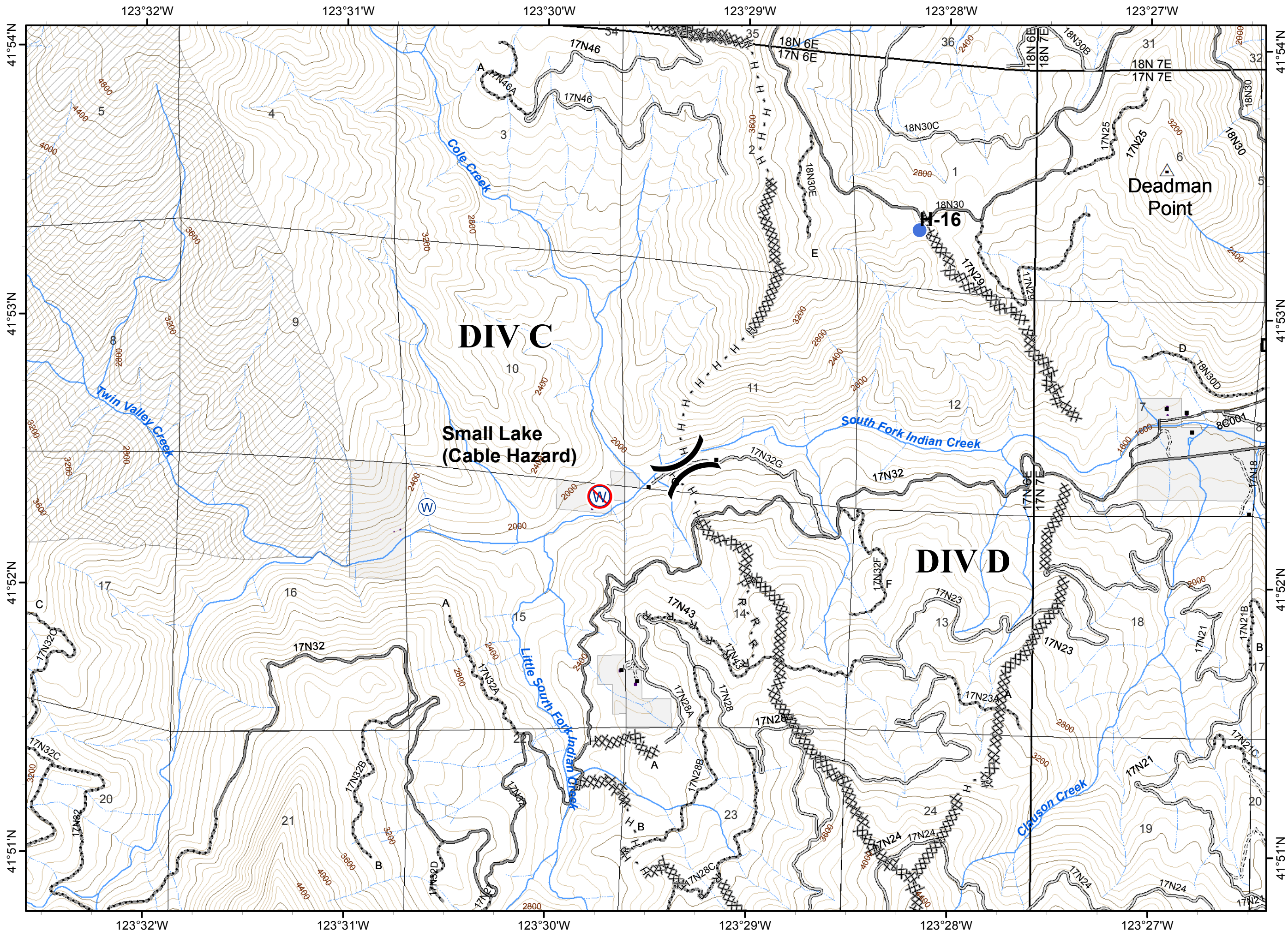
-  Division
-  Branch
-  Water Source
-  Ownership Private
-  Wilderness
-  Structure
-  Ranger District Boundary



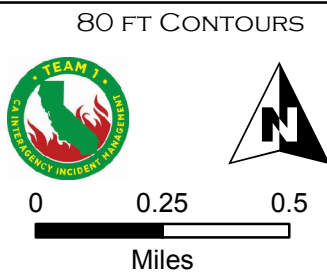
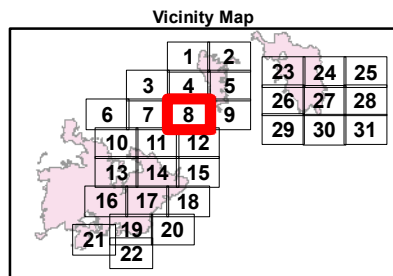
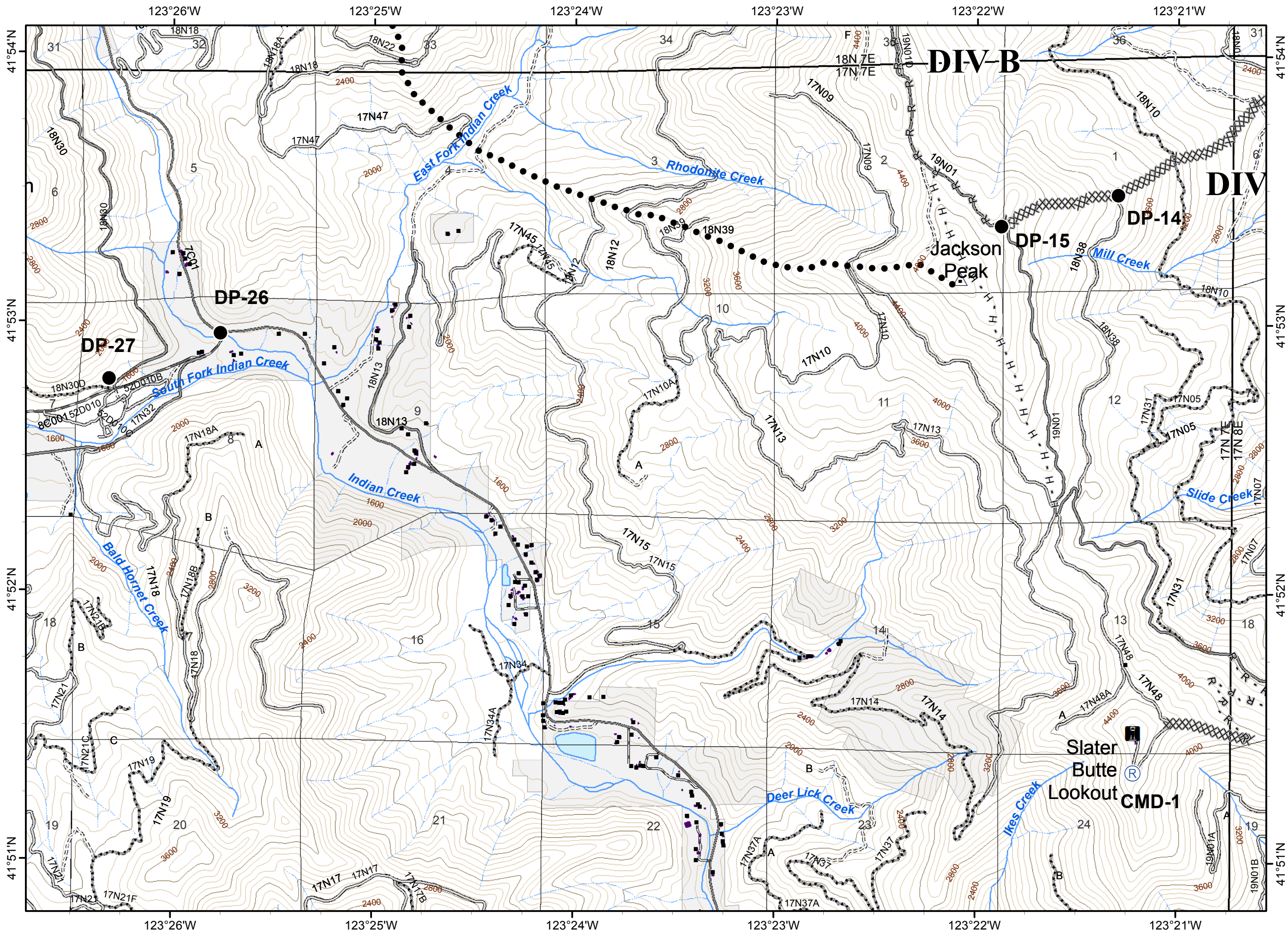
80 FT CONTOURS



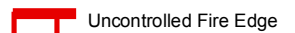




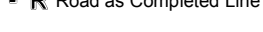
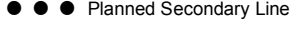




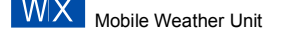

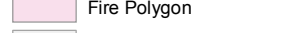
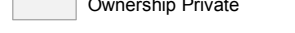


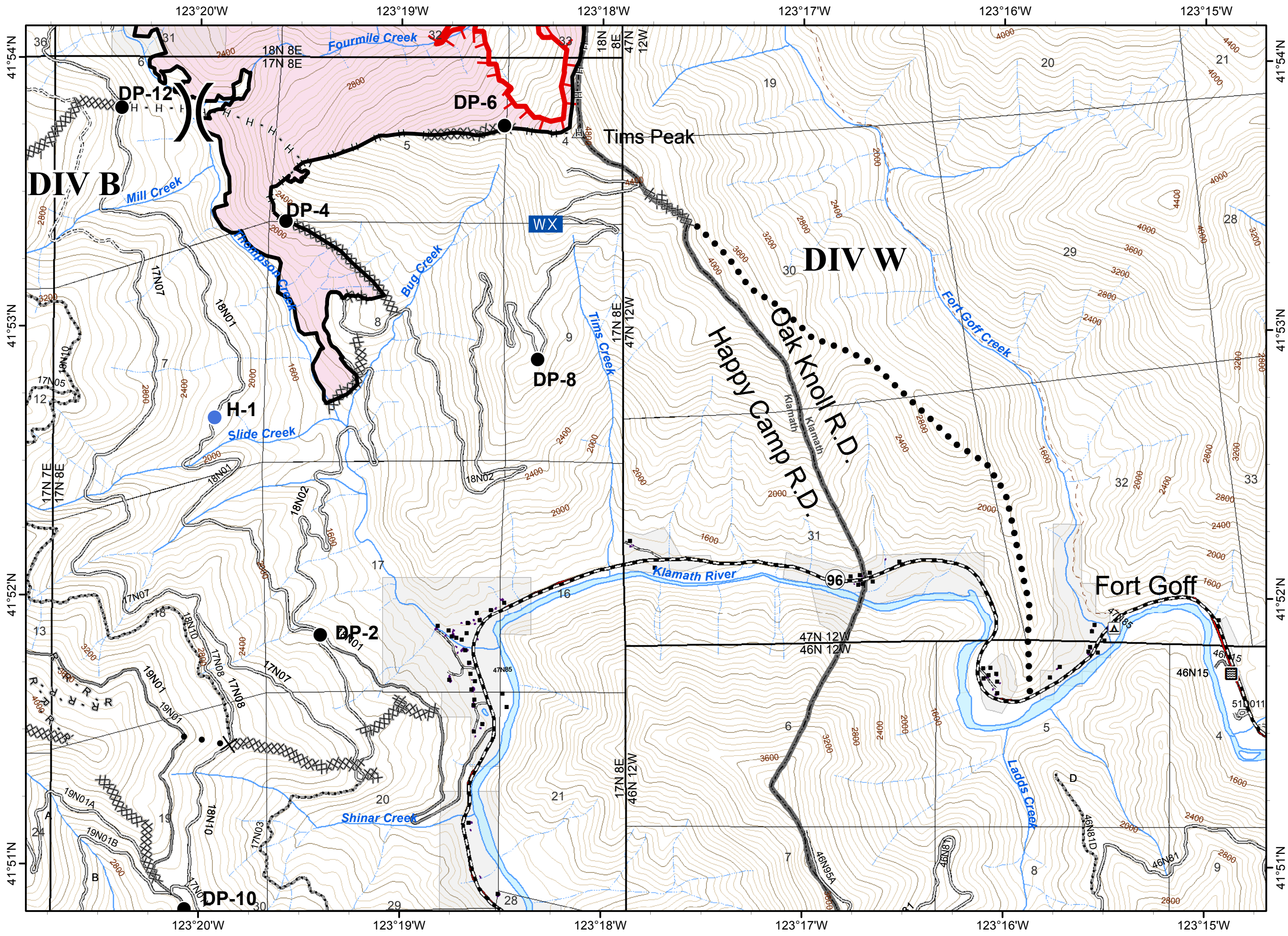
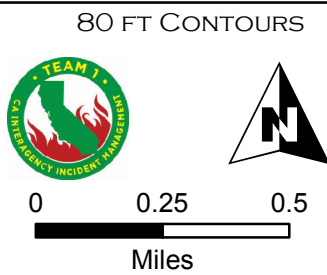
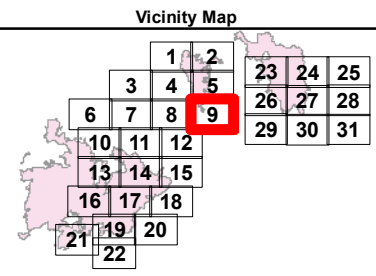
- Division
- Branch
- Completed Dozer Line
- Hand Line
- Road as Completed Line
- Planned Fire Line
- Hellspot
- Water Source
- Restricted Water Source
- Ownership Private
- Wilderness
- Structure
- Building Footprints
- Ranger District Boundary











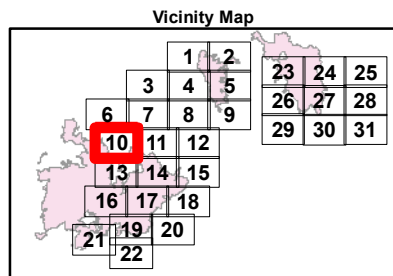
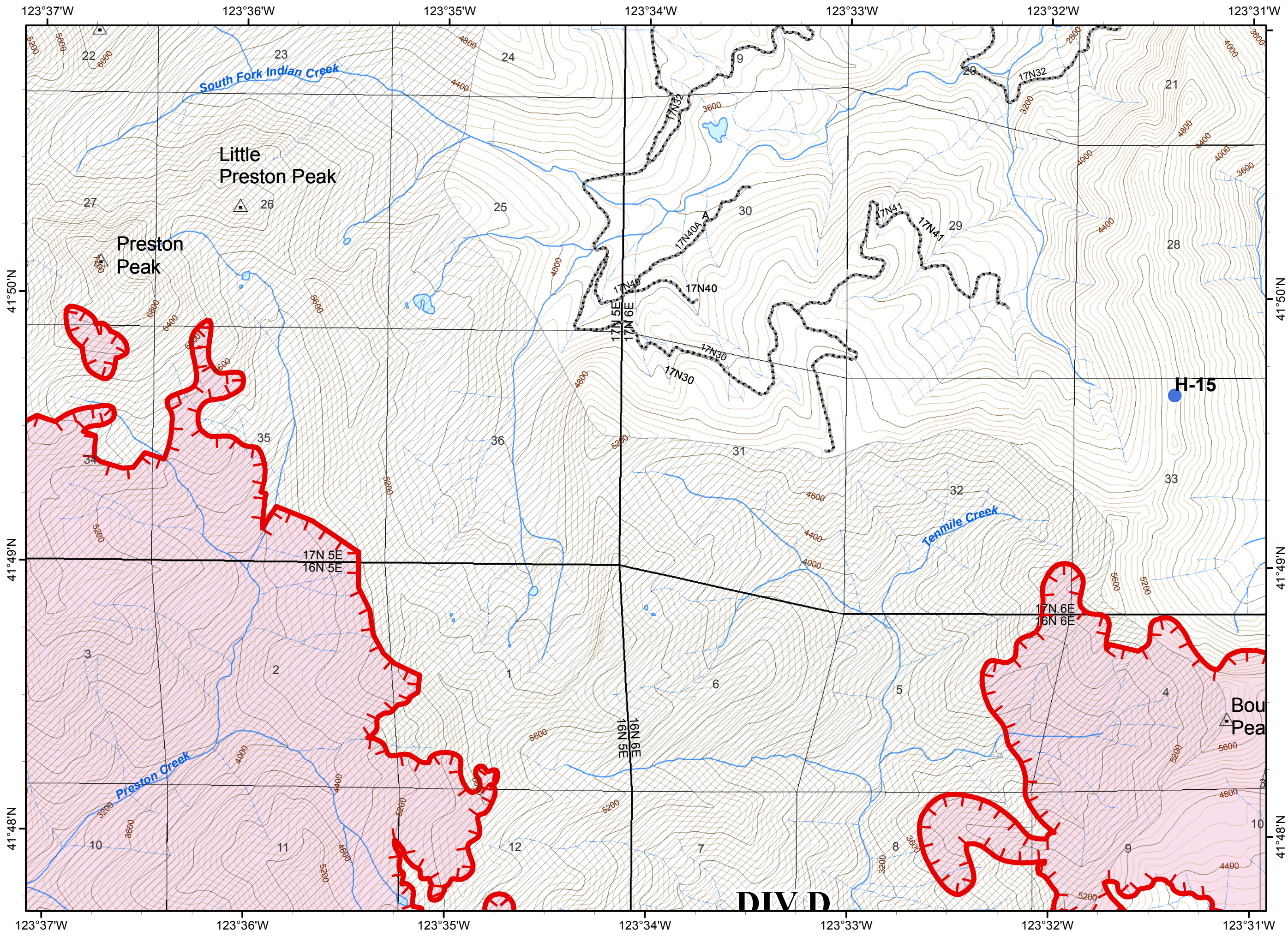
- () Division
- || Branch
- XXXXX Completed Dozer Line
- H - H Hand Line
- R - R Road as Completed Line
- ● ● Planned Secondary Line
- Drop Point
- Ⓡ Repeater
- Ownership Private
- Structure
- Building Footprints
- ▭ Ranger District Boundary



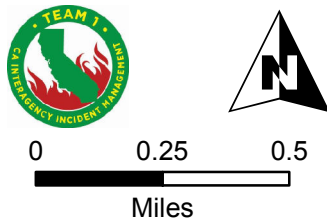
-  Division
-  Branch
-  Uncontrolled Fire Edge
-  Completed Dozer Line
-  Completed Line
-  H - H Hand Line
-  R - R Road as Completed Line
-  Planned Secondary Line
-  Proposed Dozer Line
-  Drop Point
-  Helispot
-  WX Mobile Weather Unit
-  Fire Polygon
-  Ownership Private
-  Structure
-  Building Footprints
-  Ranger District Boundary



-  Division
-  Branch
-  Uncontrolled Fire Edge
-  Helispot
-  Fire Polygon
-  Wilderness
-  Structure
-  Ranger District Boundary

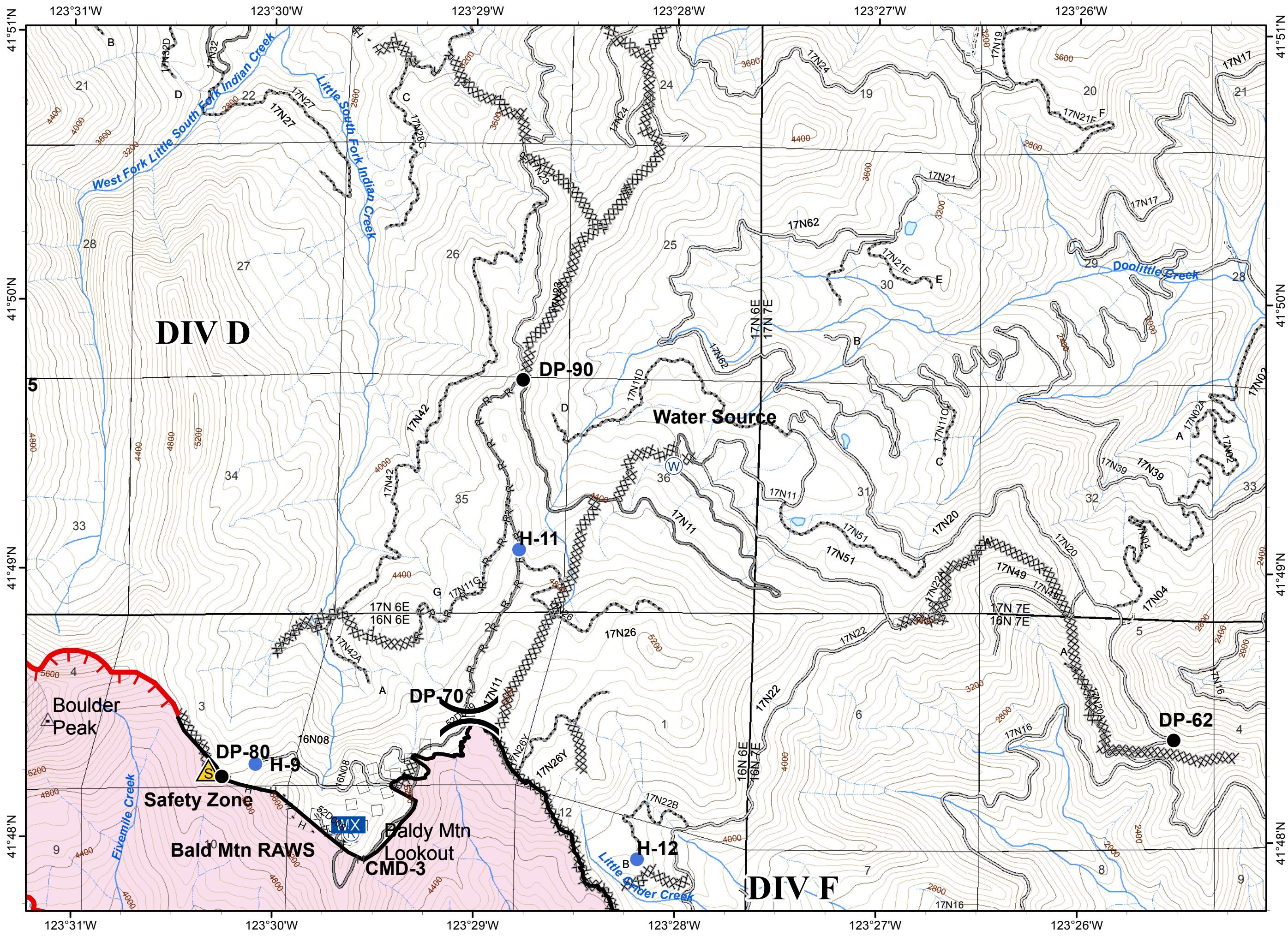
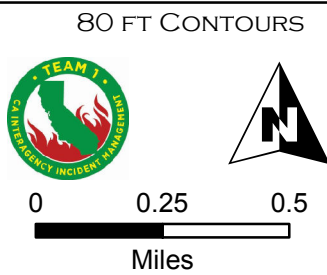
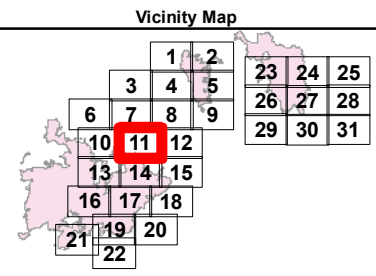




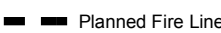




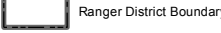
80 FT CONTOURS

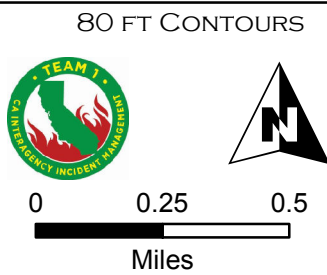
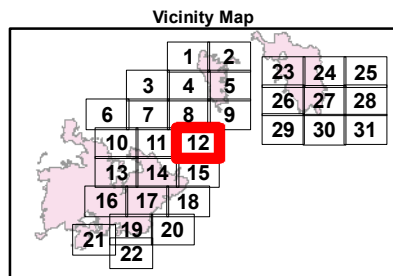
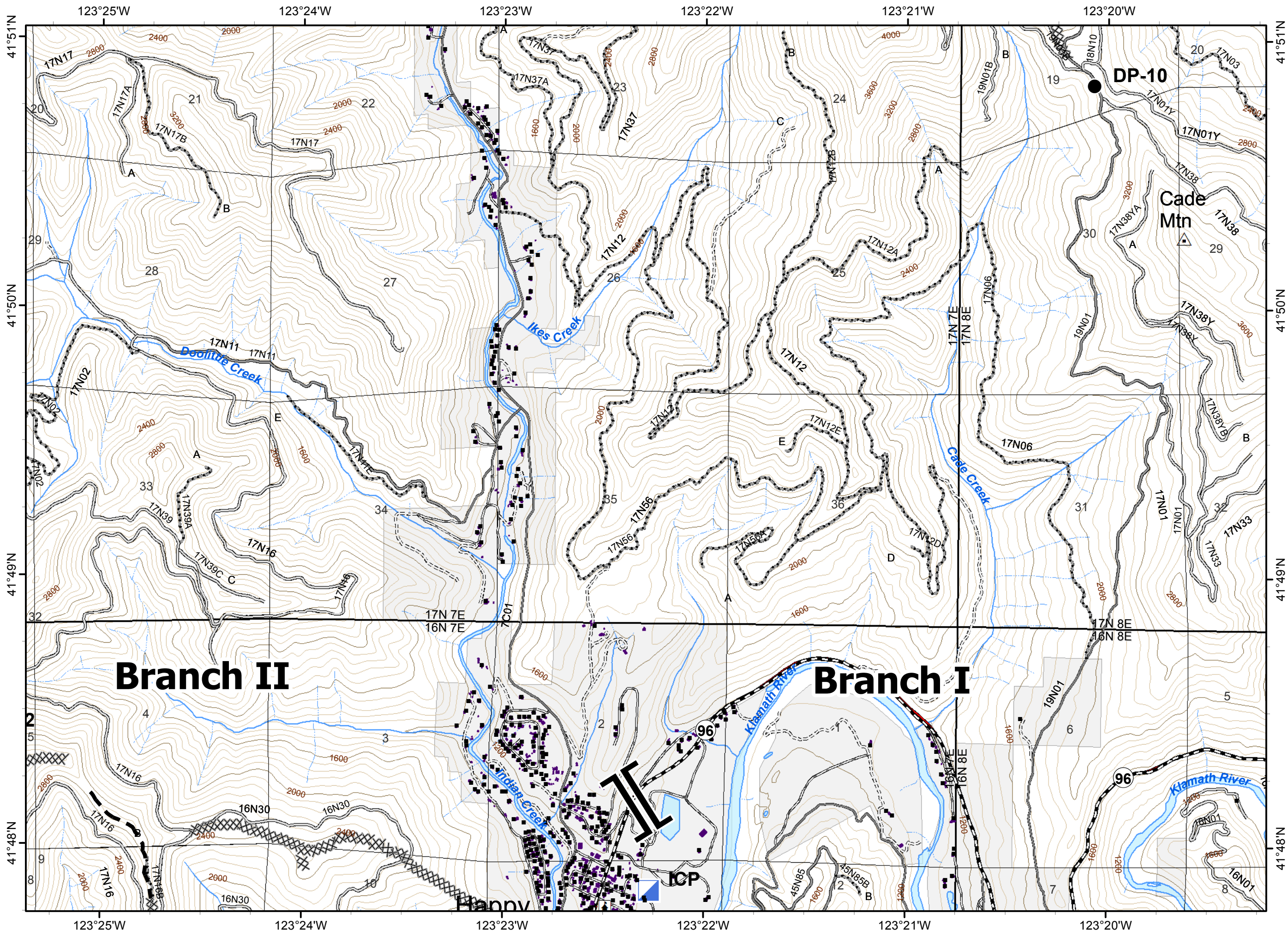









DIV D

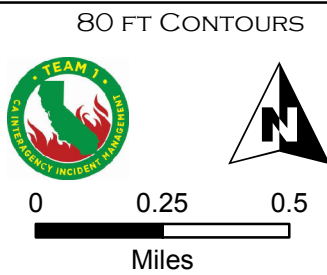
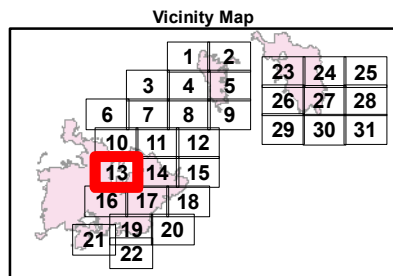
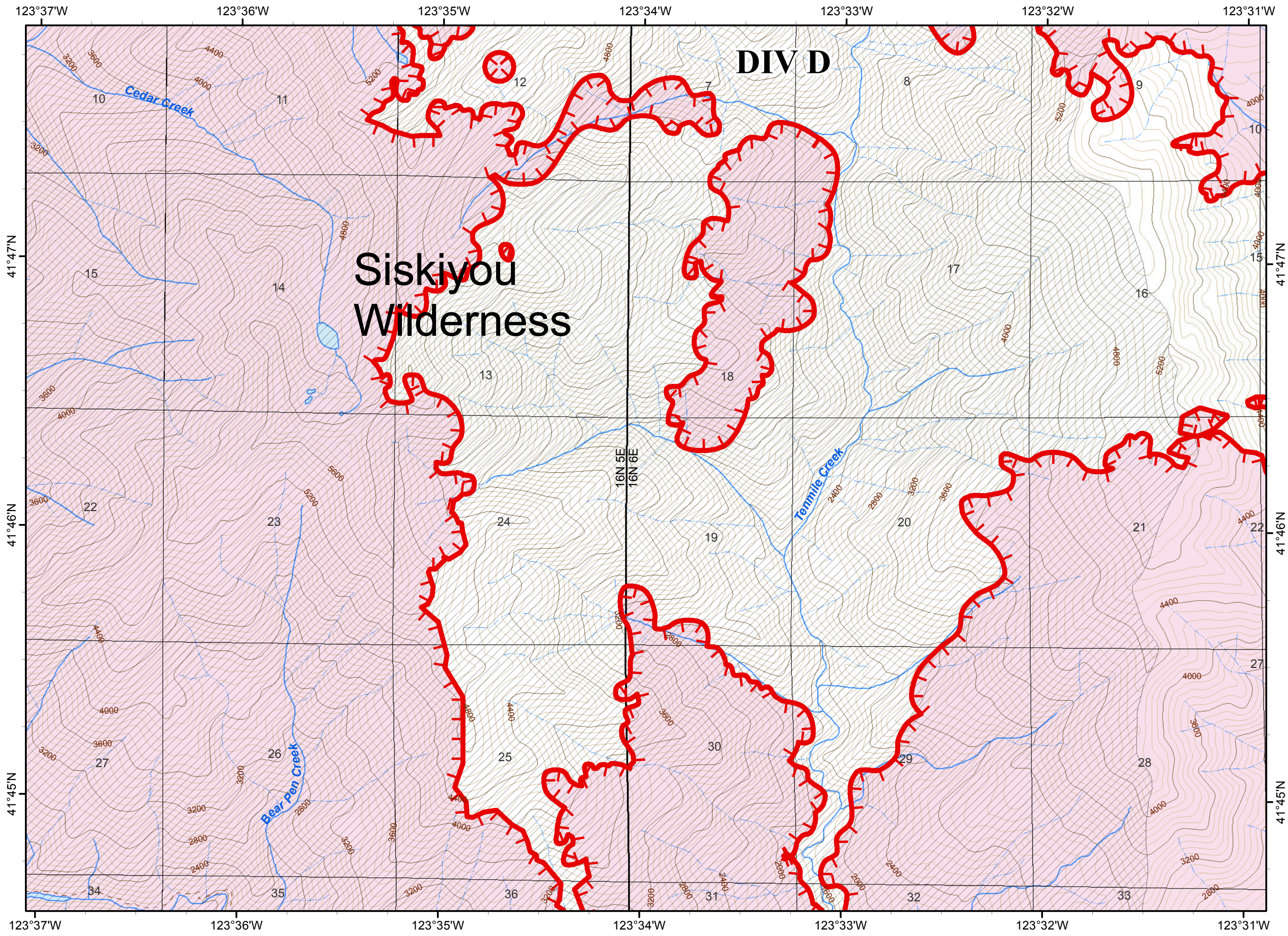
- Division
- Branch
- Uncontrolled Fire Edge
- Completed Dozer Line
- Completed Line
- H - H Hand Line
- R - R Road as Completed Line
- Aerial Retardant Drop
- Planned Fire Line
- Drop Point
- Helispot
- Mobile Weather Unit
- Repeater
- Safety Zone
- Water Source
- Fire Polygon
- Wilderness
- Structure
- Ranger District Boundary














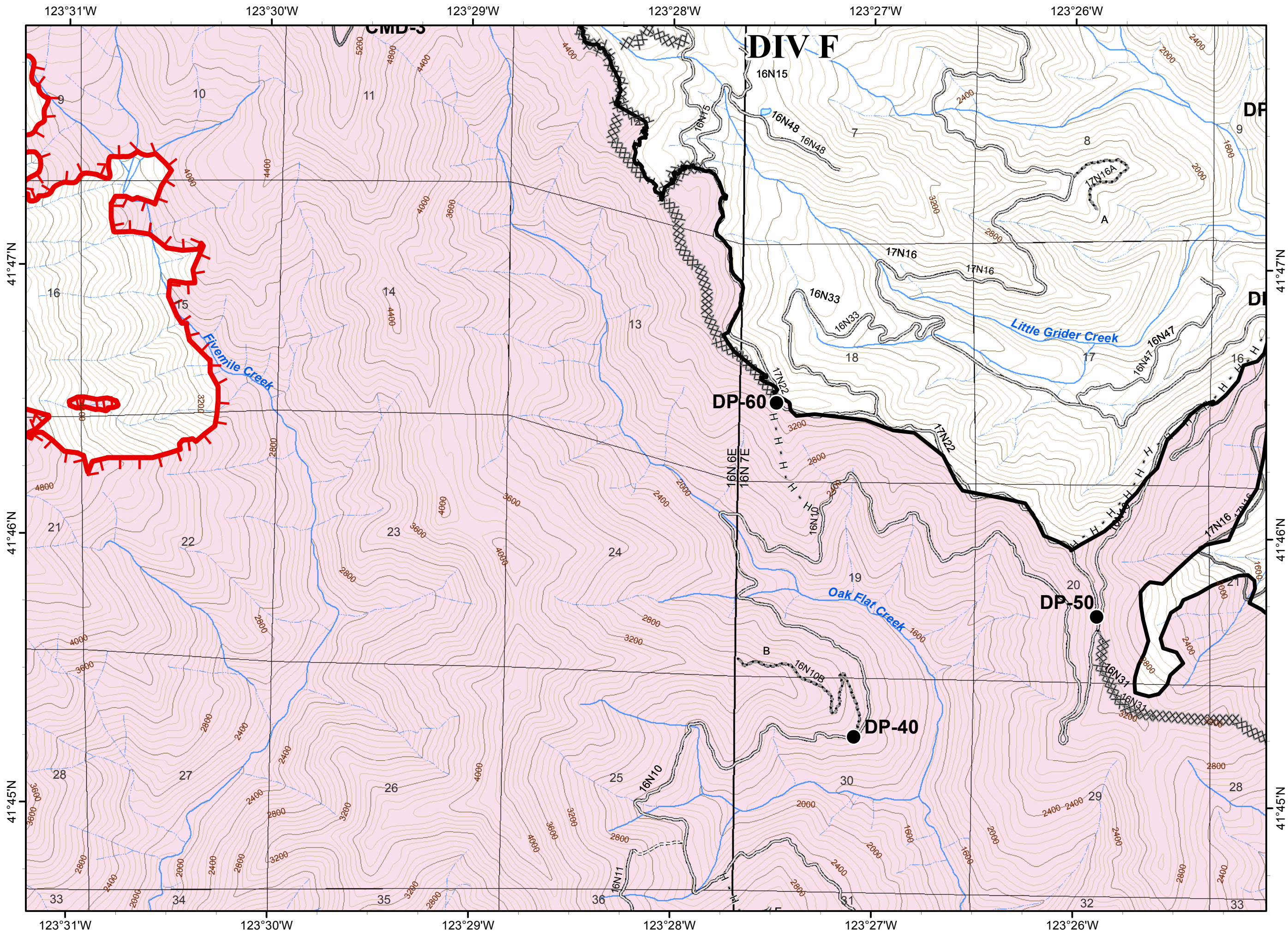
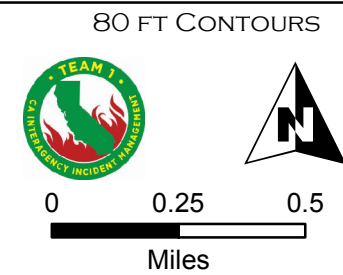
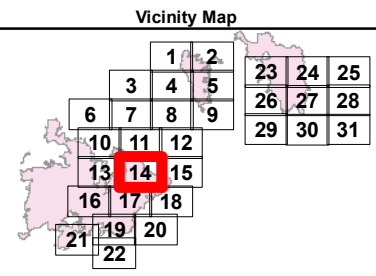
-  Division
-  Branch
-  Completed Dozer Line
-  Planned Fire Line
-  Drop Point
-  Incident Command Post
-  Ownership Private
-  Structure
-  Building Footprints
-  Ranger District Boundary






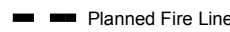




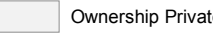
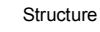
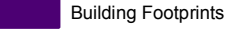



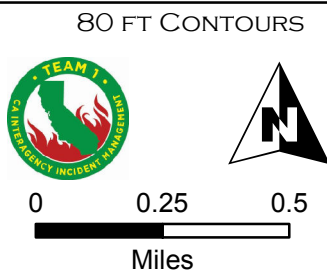
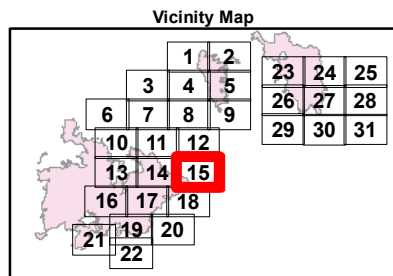
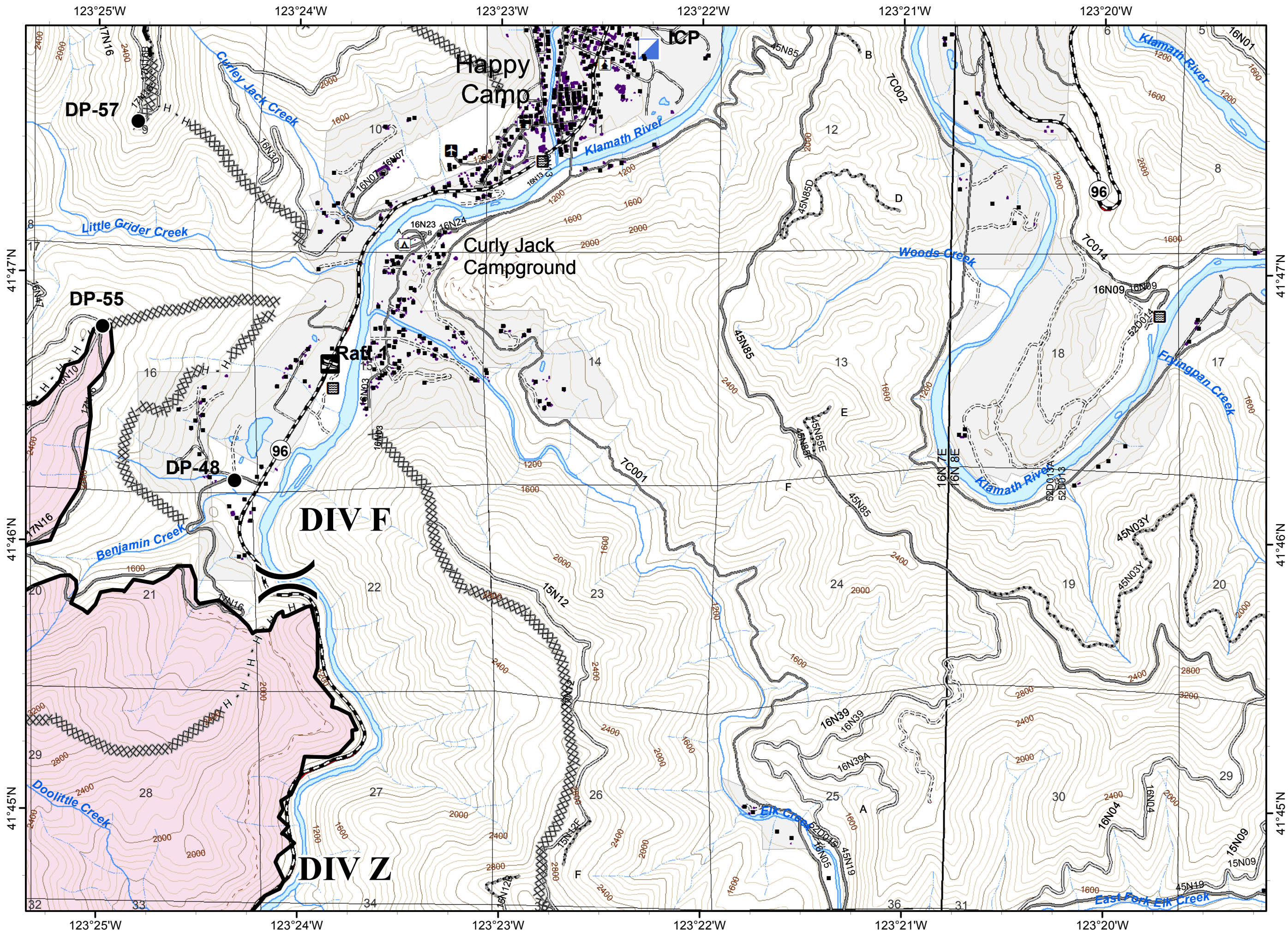
-  Division
-  Branch
-  Uncontrolled Fire Edge
-  Fire Polygon
-  Wilderness
-  Structure
-  Ranger District Boundary











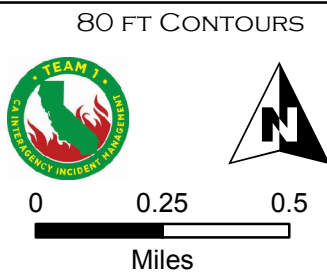
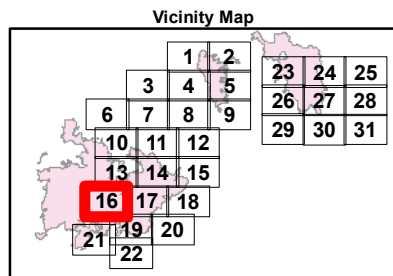
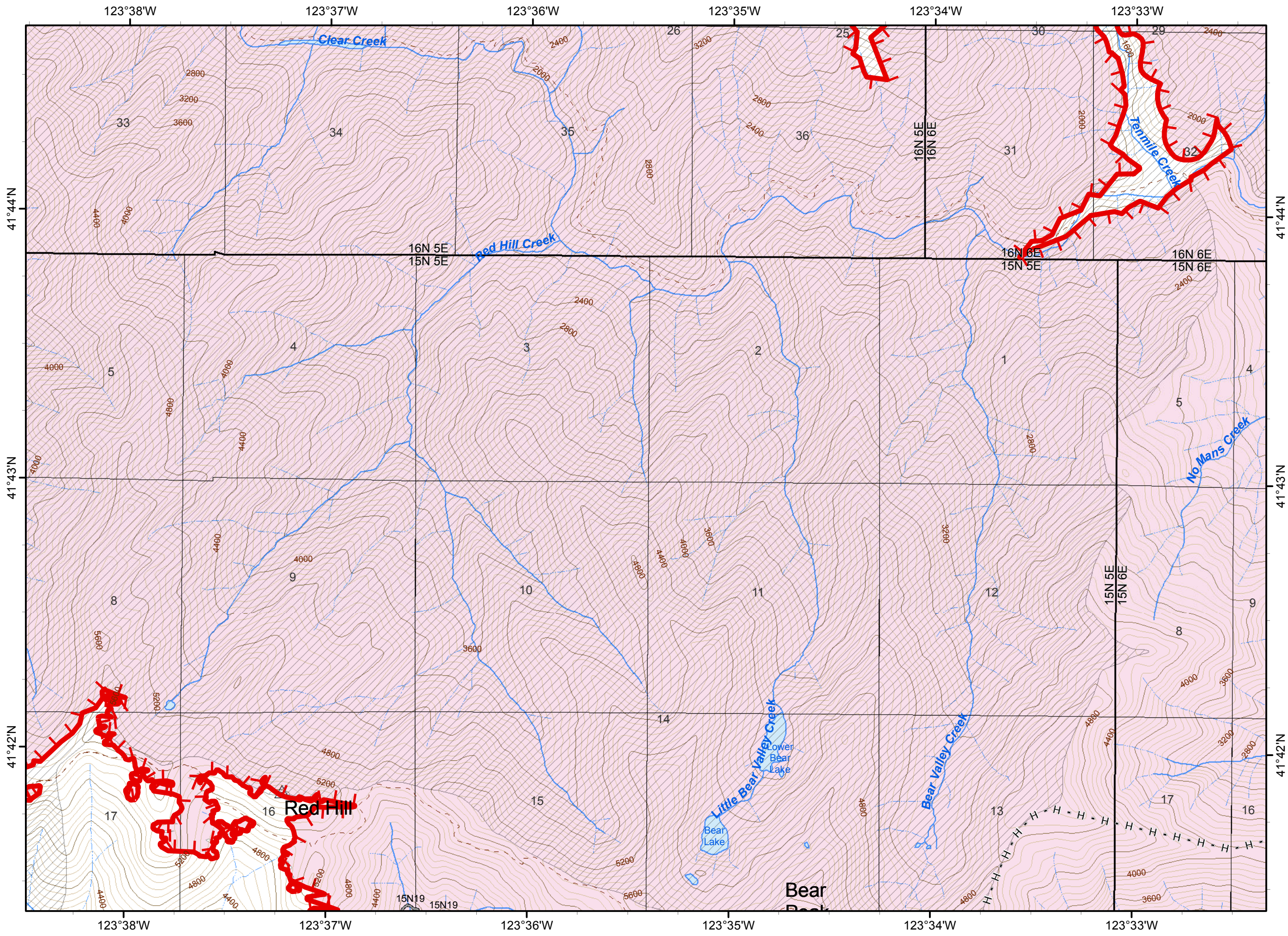
-  Division
-  Branch
-  Uncontrolled Fire Edge
-  Completed Dozer Line
-  Completed Line
-  H - H Hand Line
-  Drop Point
-  Helispot
-  Fire Polygon
-  Structure
-  Ranger District Boundary












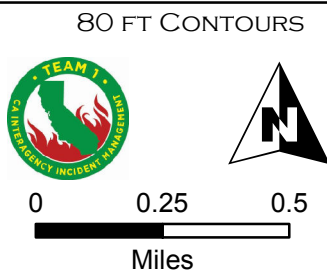
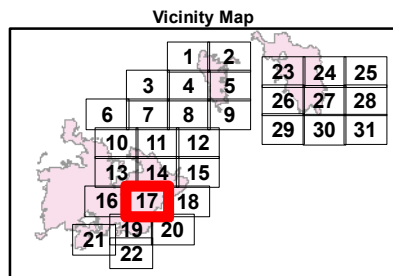
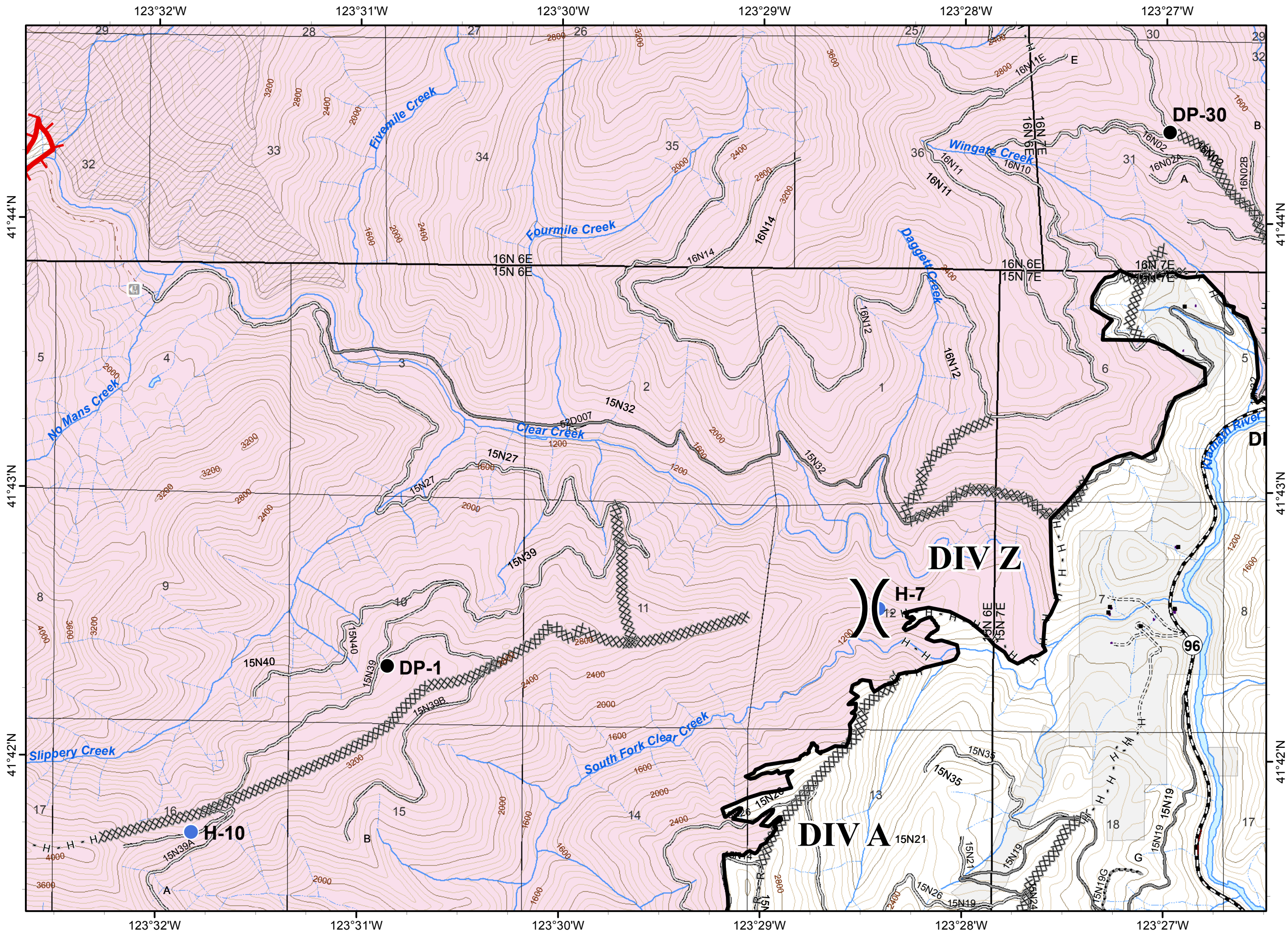
-  Division
-  Branch
-  Completed Dozer Line
-  Completed Line
-  Hand Line
-  Planned Fire Line
-  Drop Point
-  Incident Command Post
-  Raft Landing
-  Fire Polygon
-  Ownership Private
-  Structure
-  Building Footprints
-  Ranger District Boundary





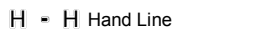

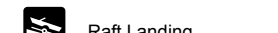

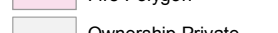


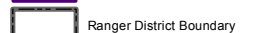


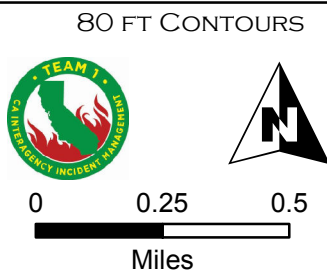
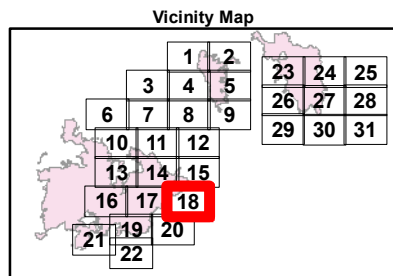
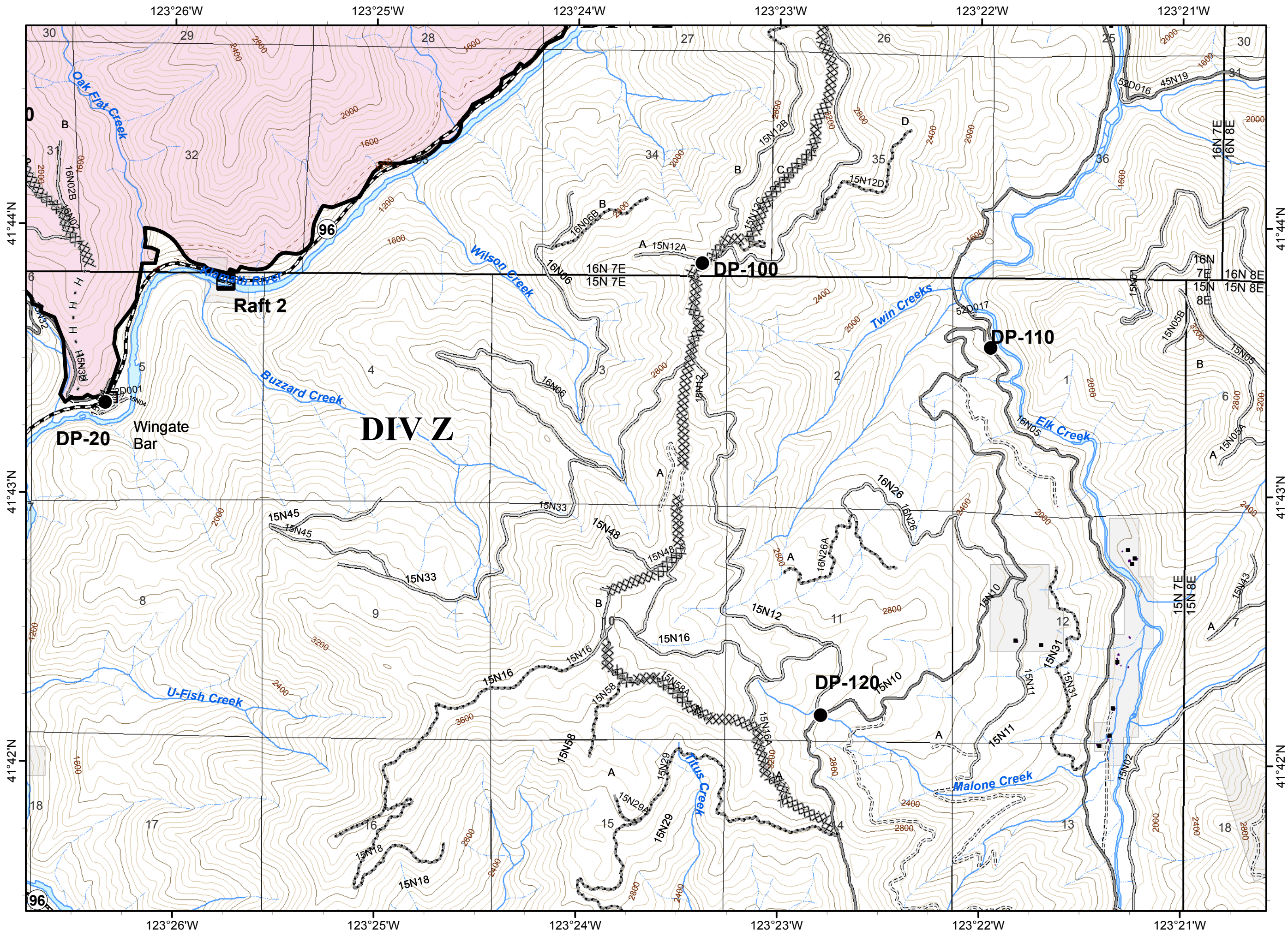
-  Division
-  Branch
-  Uncontrolled Fire Edge
-  Hand Line
-  Fire Polygon
-  Wilderness
-  Structure
-  Ranger District Boundary



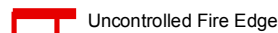


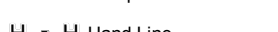

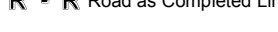



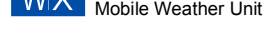

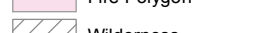


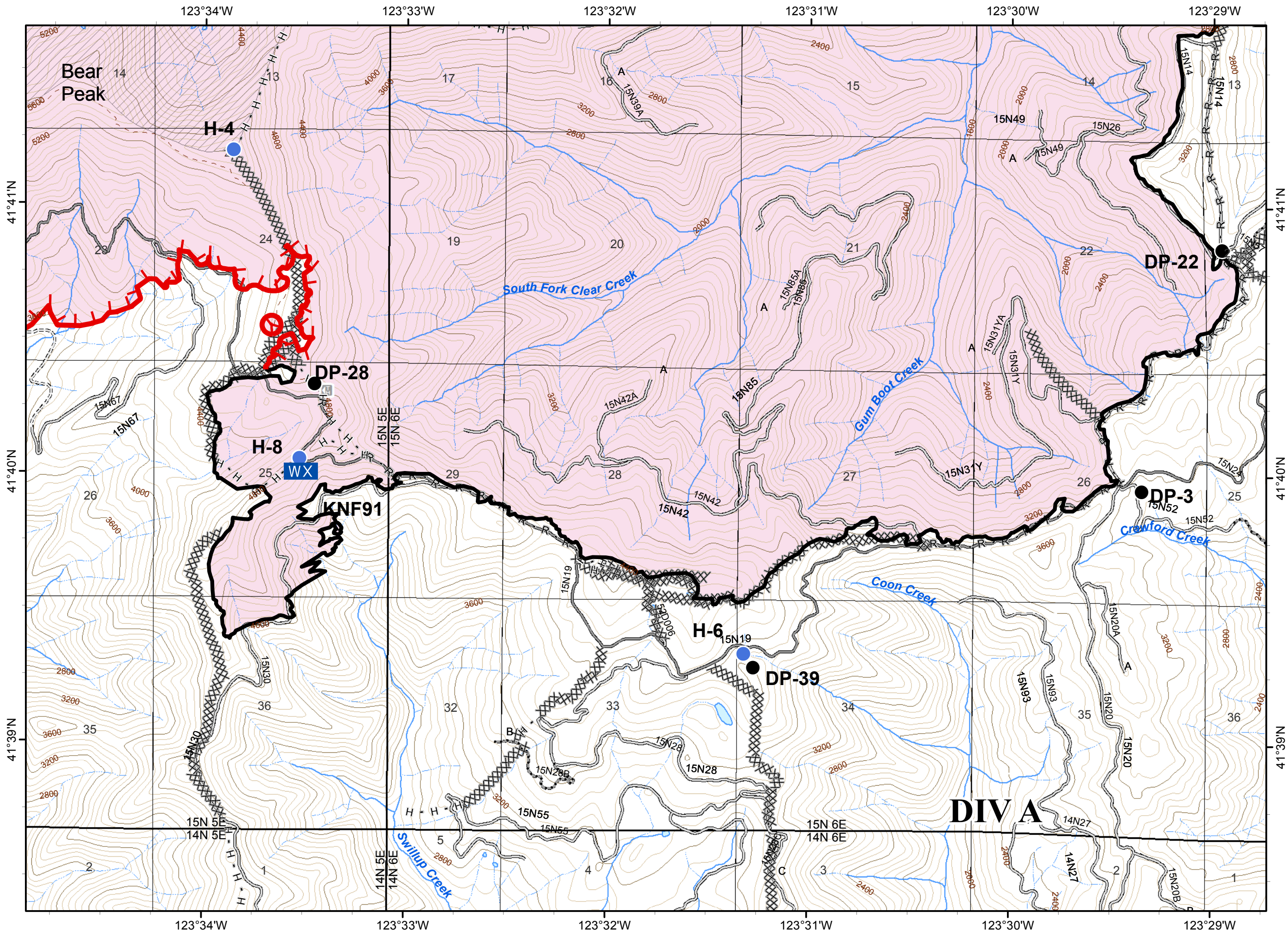
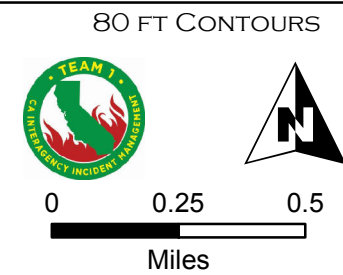
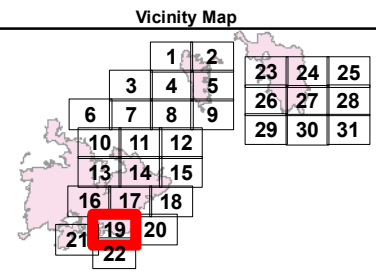
-  Division
-  Branch
-  Uncontrolled Fire Edge
-  Completed Dozer Line
-  Completed Line
-  H - H Hand Line
-  R - R Road as Completed Line
-  Drop Point
-  Helispot
-  Fire Polygon
-  Ownership Private
-  Wilderness
-  Structure
-  Building Footprints
-  Ranger District Boundary





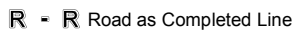


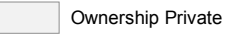

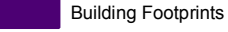
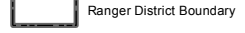


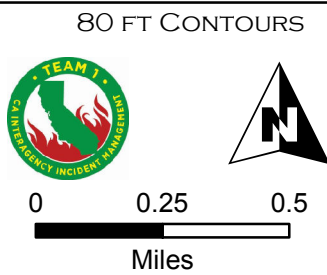
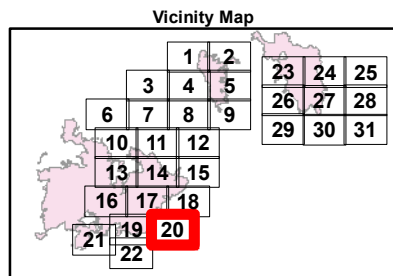
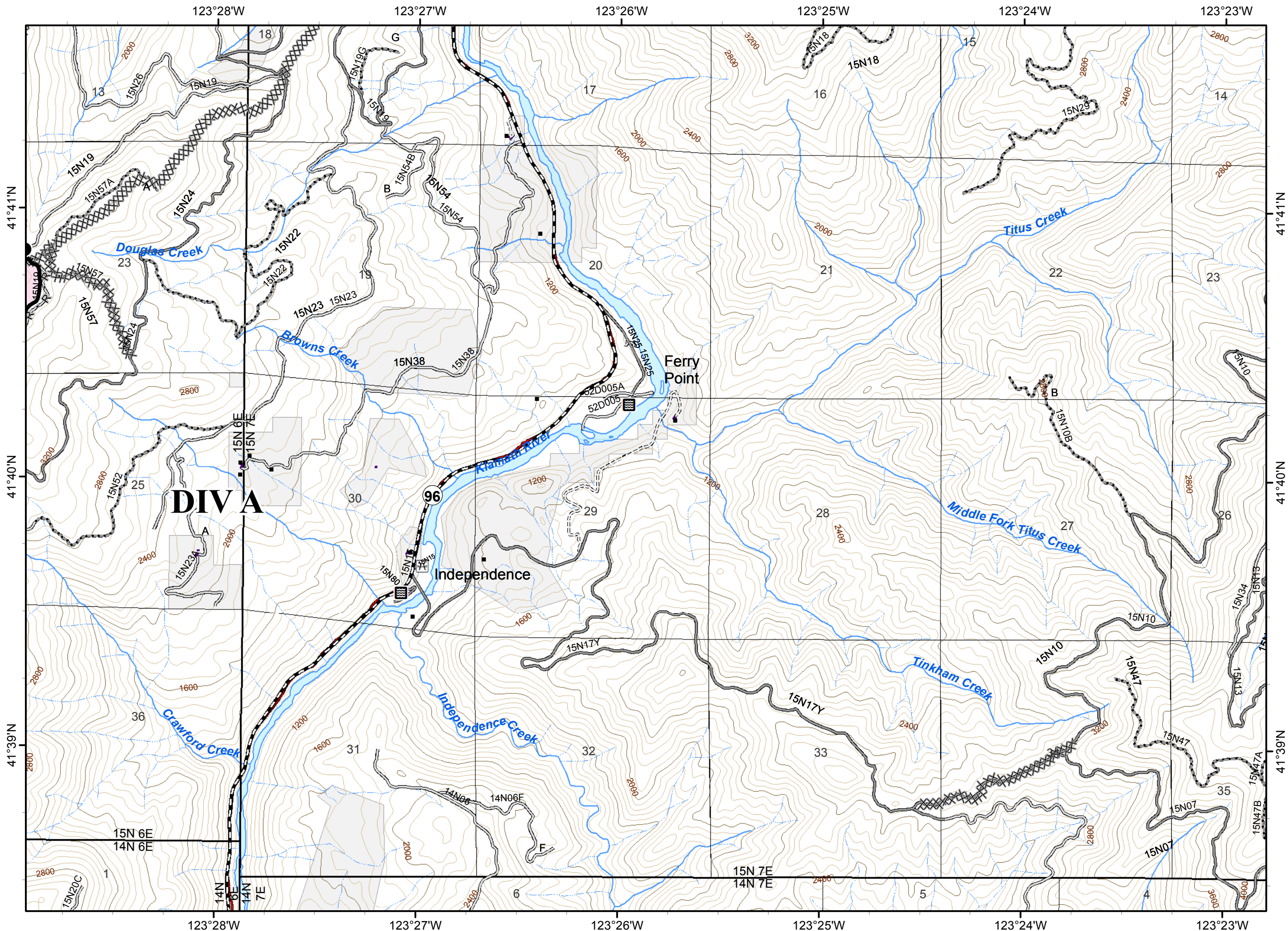
-  Division
-  Branch
-  Completed Dozer Line
-  Completed Line
-  H - H Hand Line
-  Drop Point
-  Raft Landing
-  Fire Polygon
-  Ownership Private
-  Structure
-  Building Footprints
-  Ranger District Boundary











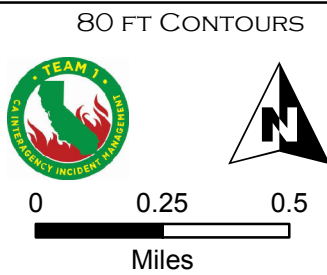
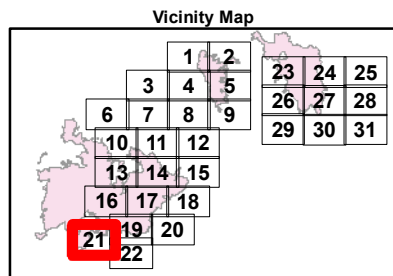
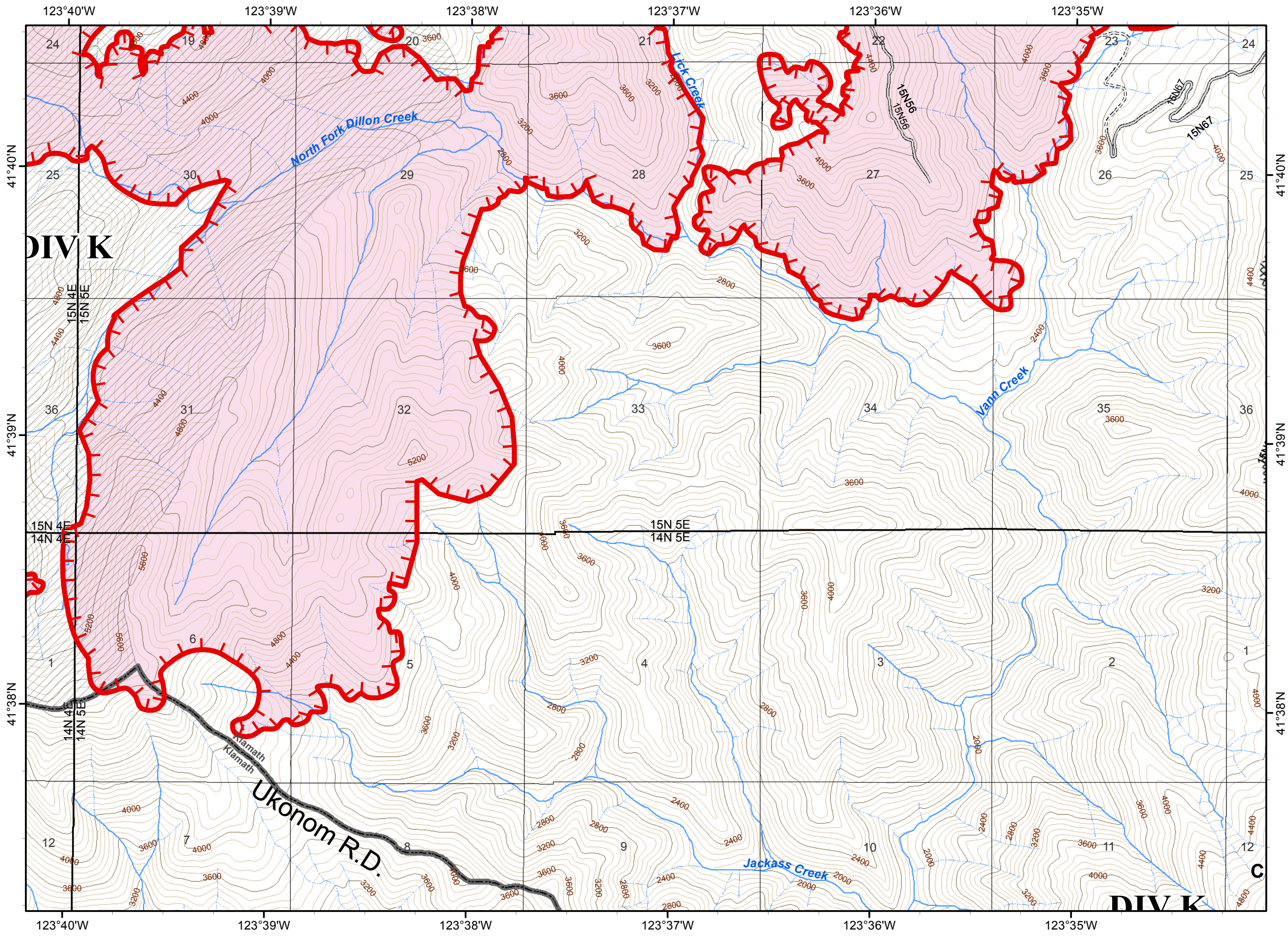
-  Division
-  Branch
-  Uncontrolled Fire Edge
-  Completed Dozer Line
-  Completed Line
-  H - H Hand Line
-  R - R Road as Completed Line
-  Drop Point
-  Helispot
-  WX Mobile Weather Unit
-  Fire Polygon
-  Wilderness
-  Structure
-  Ranger District Boundary













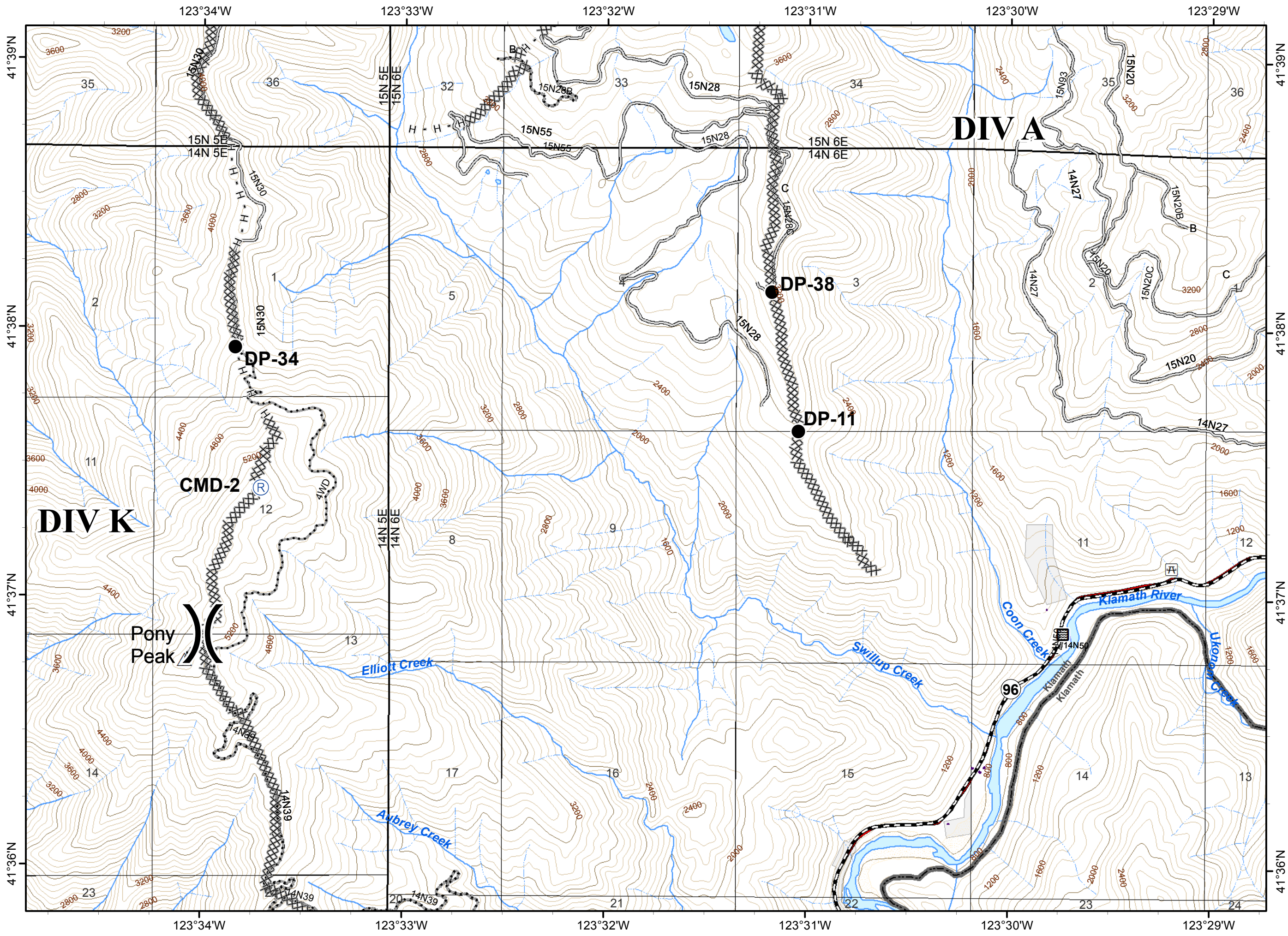
-  Division
-  Branch
-  Completed Dozer Line
-  Completed Line
-  R - R Road as Completed Line
-  Drop Point
-  Fire Polygon
-  Ownership Private
-  Structure
-  Building Footprints
-  Ranger District Boundary



-  Division
-  Branch
-  Uncontrolled Fire Edge
-  Completed Dozer Line
-  Fire Polygon
-  Wilderness
-  Structure
-  Ranger District Boundary



-  Division
-  Branch
-  Completed Dozer Line
-  Hand Line
-  Drop Point
-  Repeater
-  Ownership Private
-  Structure
-  Building Footprints
-  Ranger District Boundary



DIV K

DIV A

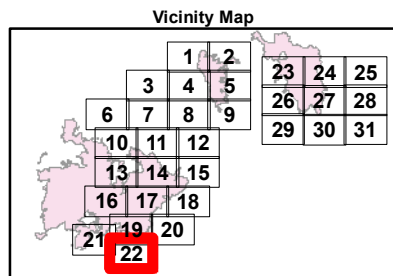
Pony Peak

CMD-2

DP-38

DP-34

DP-11



80 FT CONTOURS

