



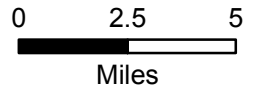
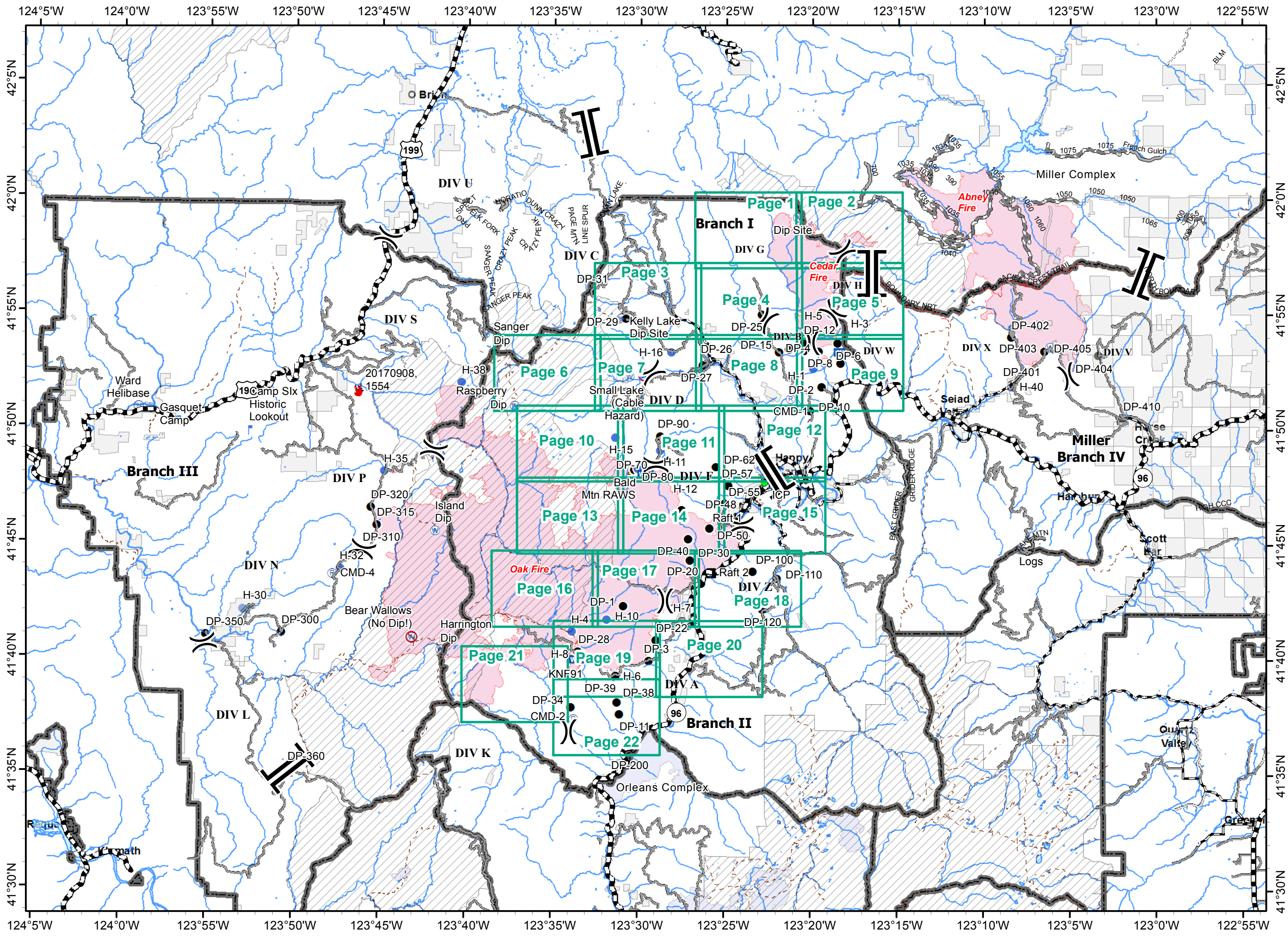
IAP MAP
BRANCH I & II

Oak Fire – 87,101 Acres
 Cedar Fire - 9,050 Acres
 As of 9/7/17 1400 PDT

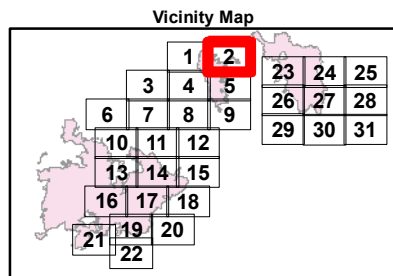
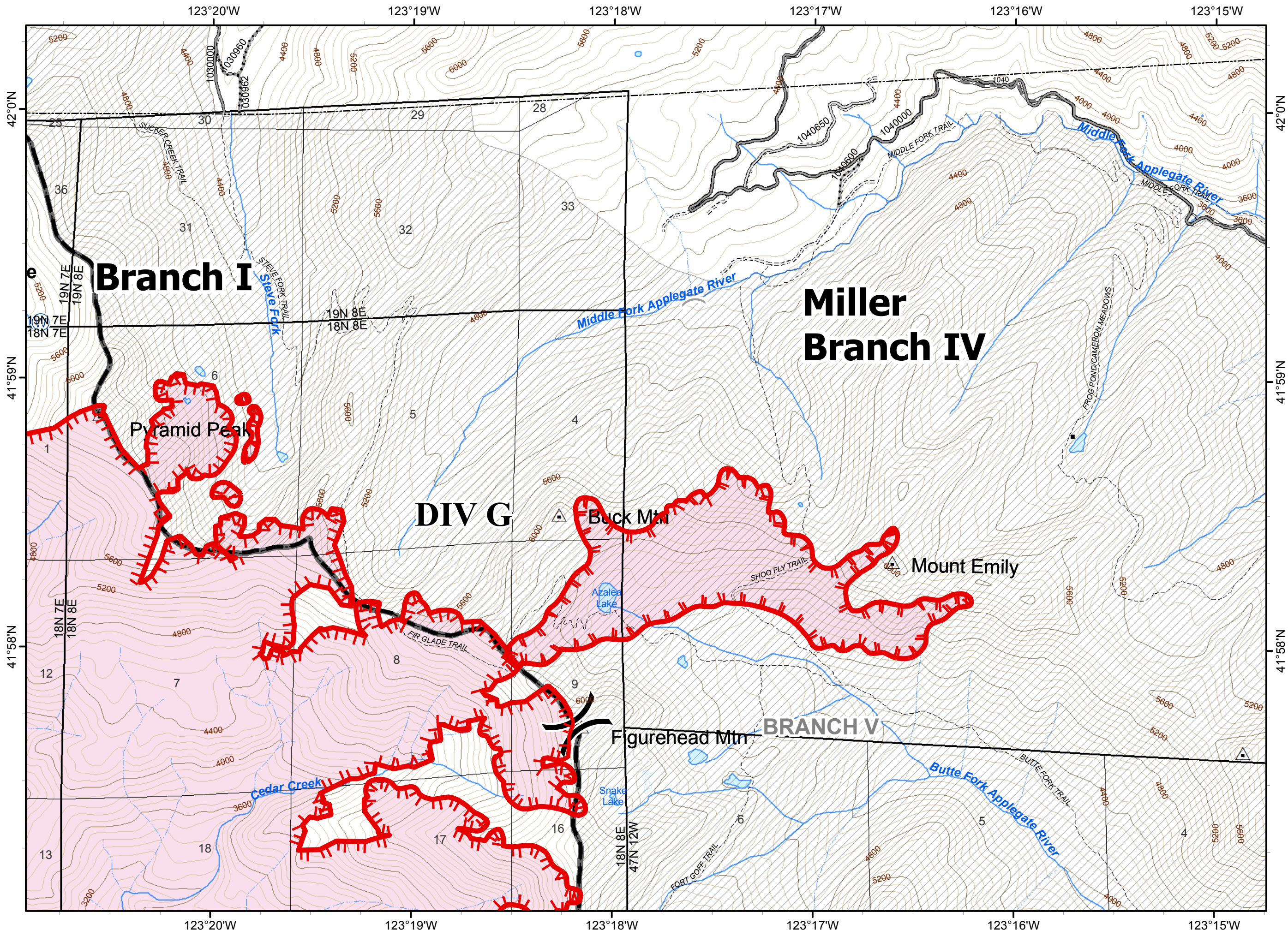
Legend

- Division
- Branch
- Camp
- Drop Point
- Fire Location
- Helibase
- Helispot
- Incident Command Post
- Lookout
- Mobile Weather Unit
- Repeater
- Safety Zone
- Water Source
- Restricted Water Source
- Raft Landing
- Fire Polygon
- Ranger District Boundary
- Wilderness
- Ownership Private

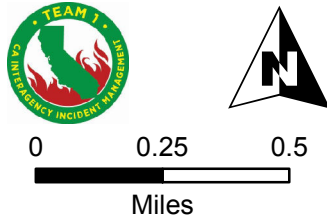
NAD 1983. UTM ZONE 10 N

- () Division
- || Branch
- Uncontrolled Fire Edge
- Planned Fire Line
- Water Source
- Fire Polygon
- Ownership Private
- Wilderness
- Structure
- Miller Complex**
- () Division Break

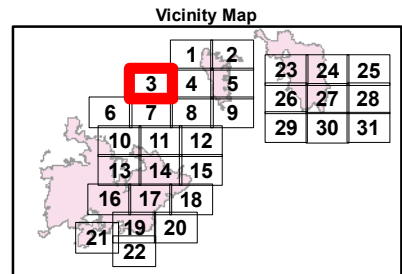


80 FT CONTOURS
 NAD 1983. UTM ZONE 10 N

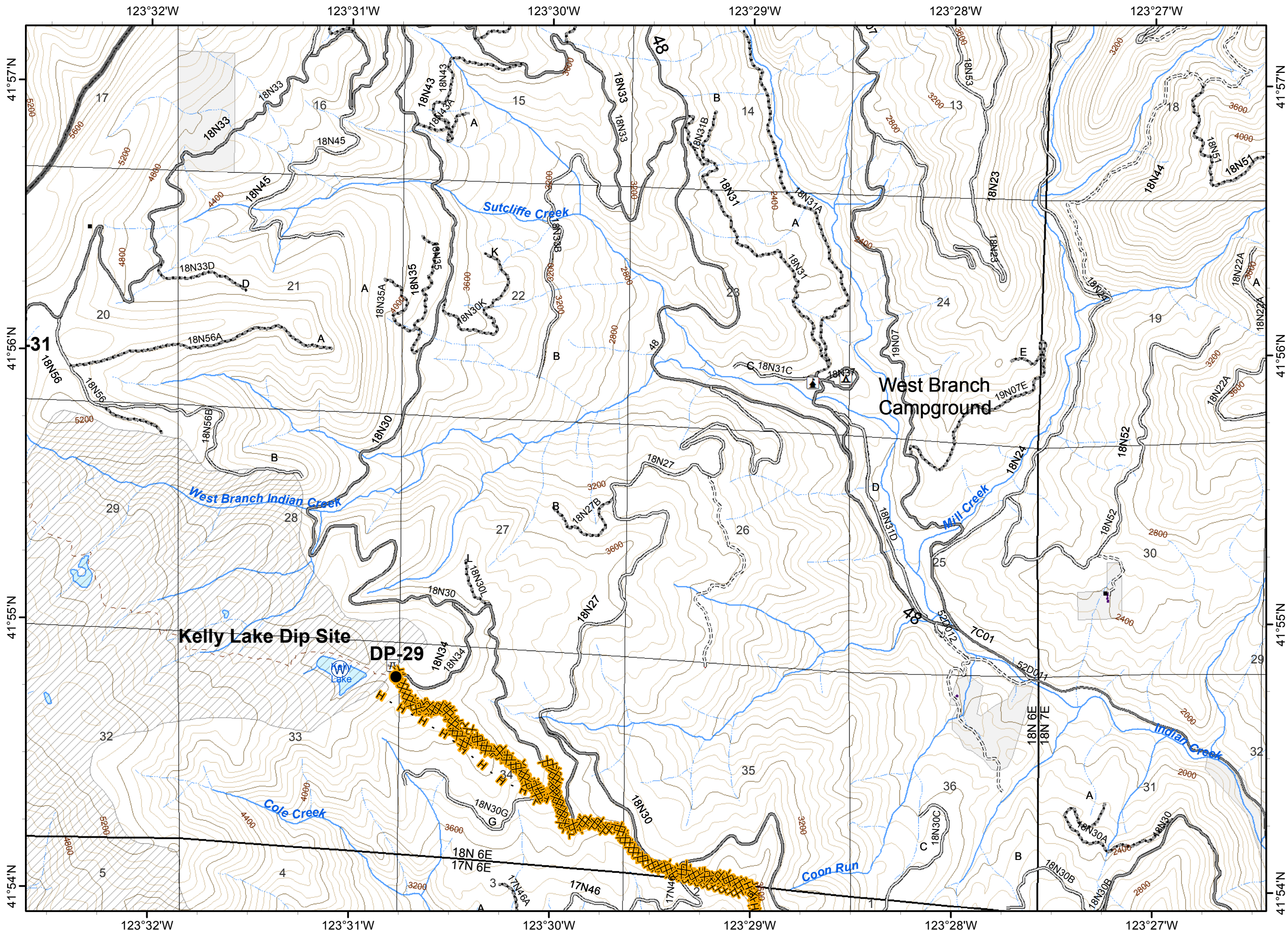
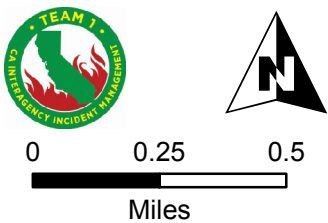


- () Division
- || Branch
- (W) Water Source
- Ownership Private
- Wilderness
- Structure

- Needs Repair**
- Drop Point
 - Needs Repair**
 - XXXX Dozerline
 - H - Handline

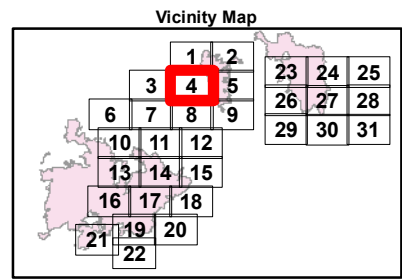


80 FT CONTOURS
 NAD 1983. UTM ZONE 10 N

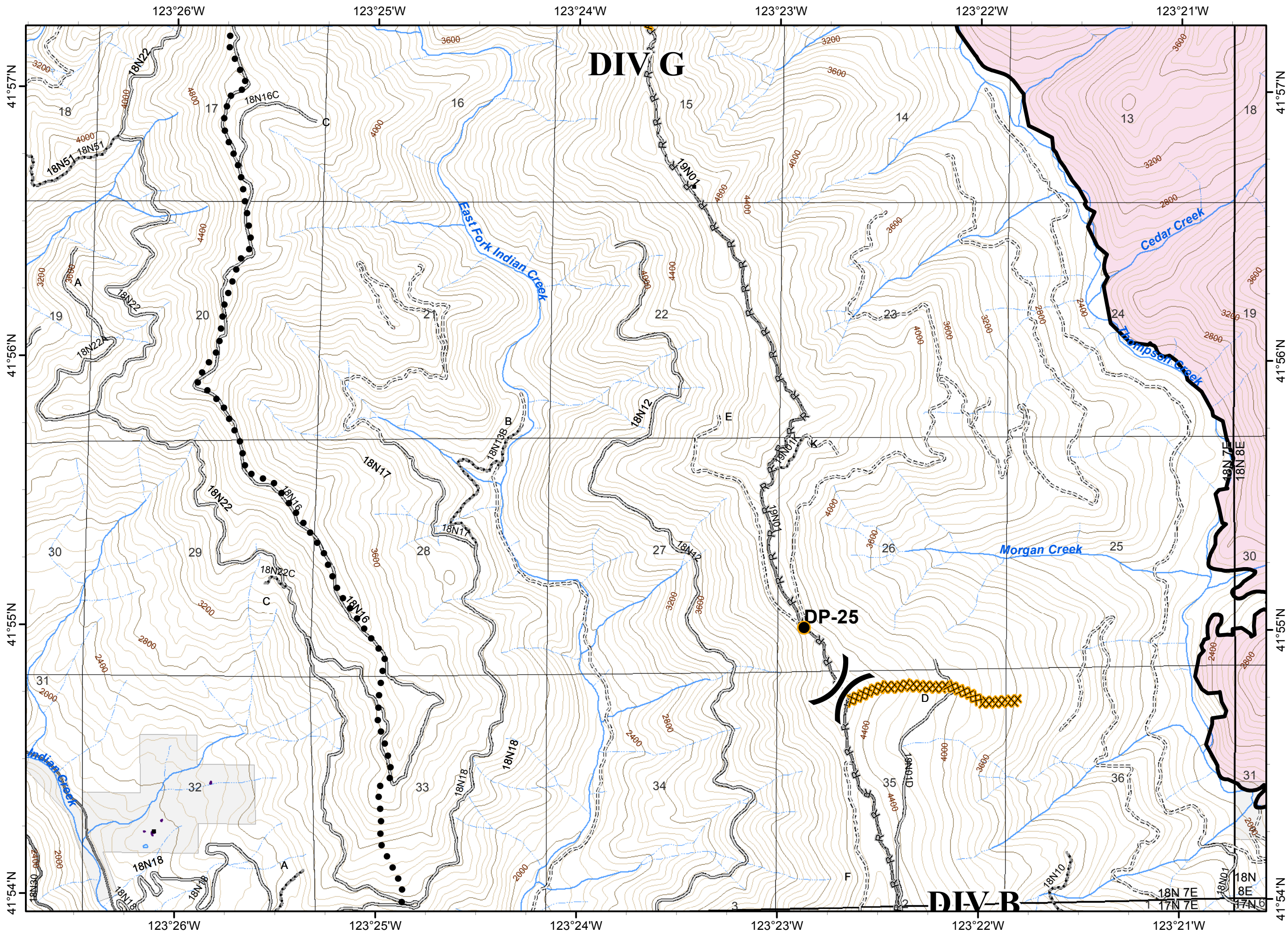
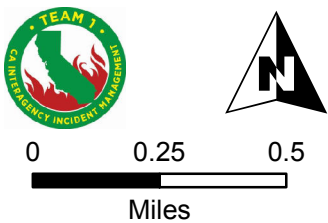


- () Division
- || Branch
- Completed Line
- R - R Road as Completed Line
- ● ● Planned Secondary Line
- Fire Polygon
- Ownership Private
- Structure

- Needs Repair**
- Drop Point
 - Needs Repair
 - XXXX Dozerline
 - H - Handline

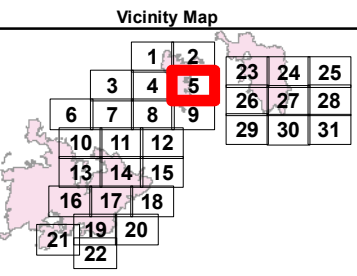


80 FT CONTOURS
 NAD 1983. UTM ZONE 10 N

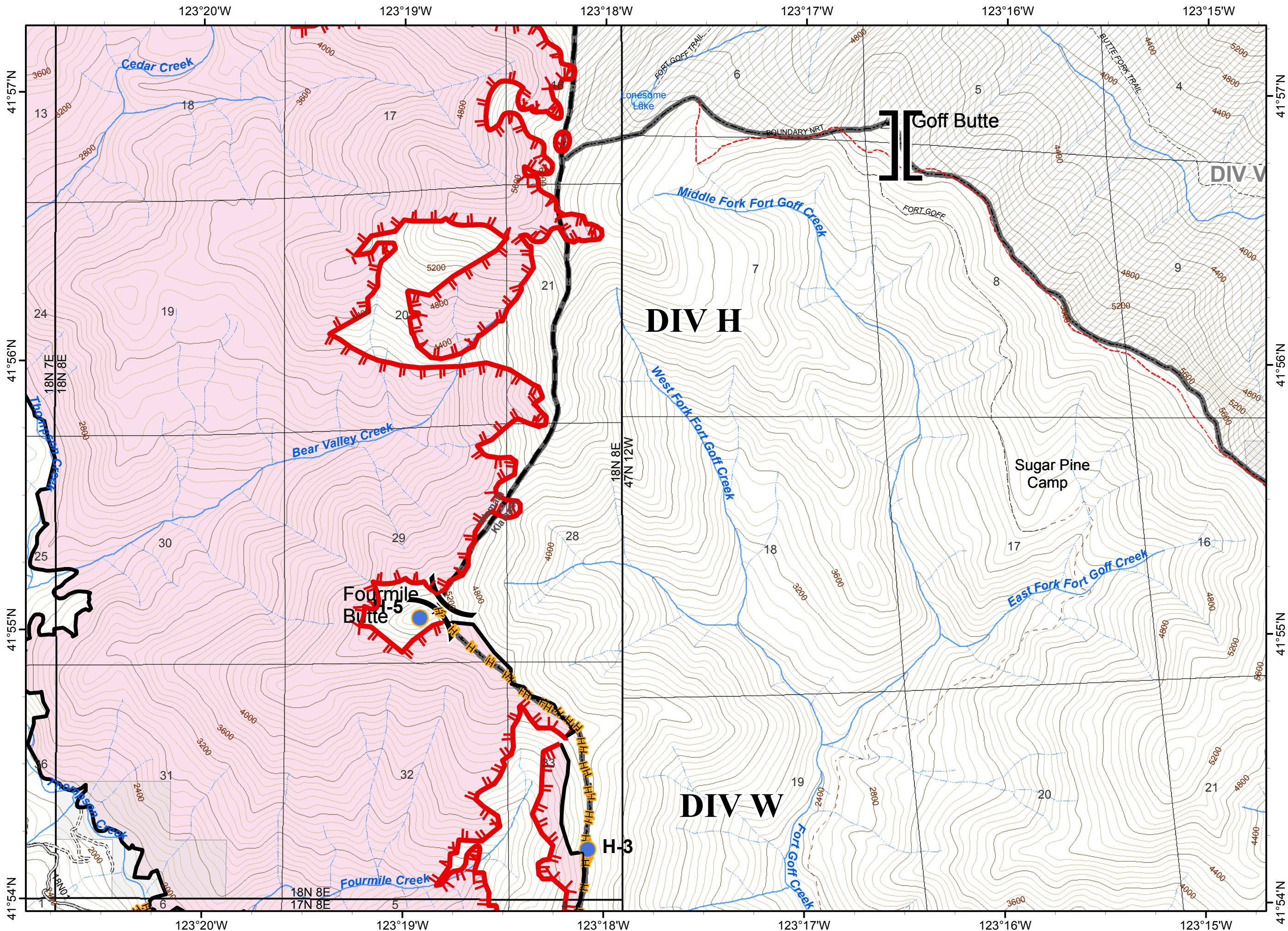



- () Division
- || Branch
- Uncontrolled Fire Edge
- Completed Line
- Planned Fire Line
- Fire Polygon
- Ownership Private
- Wilderness
- Structure

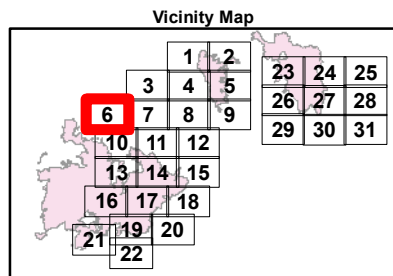
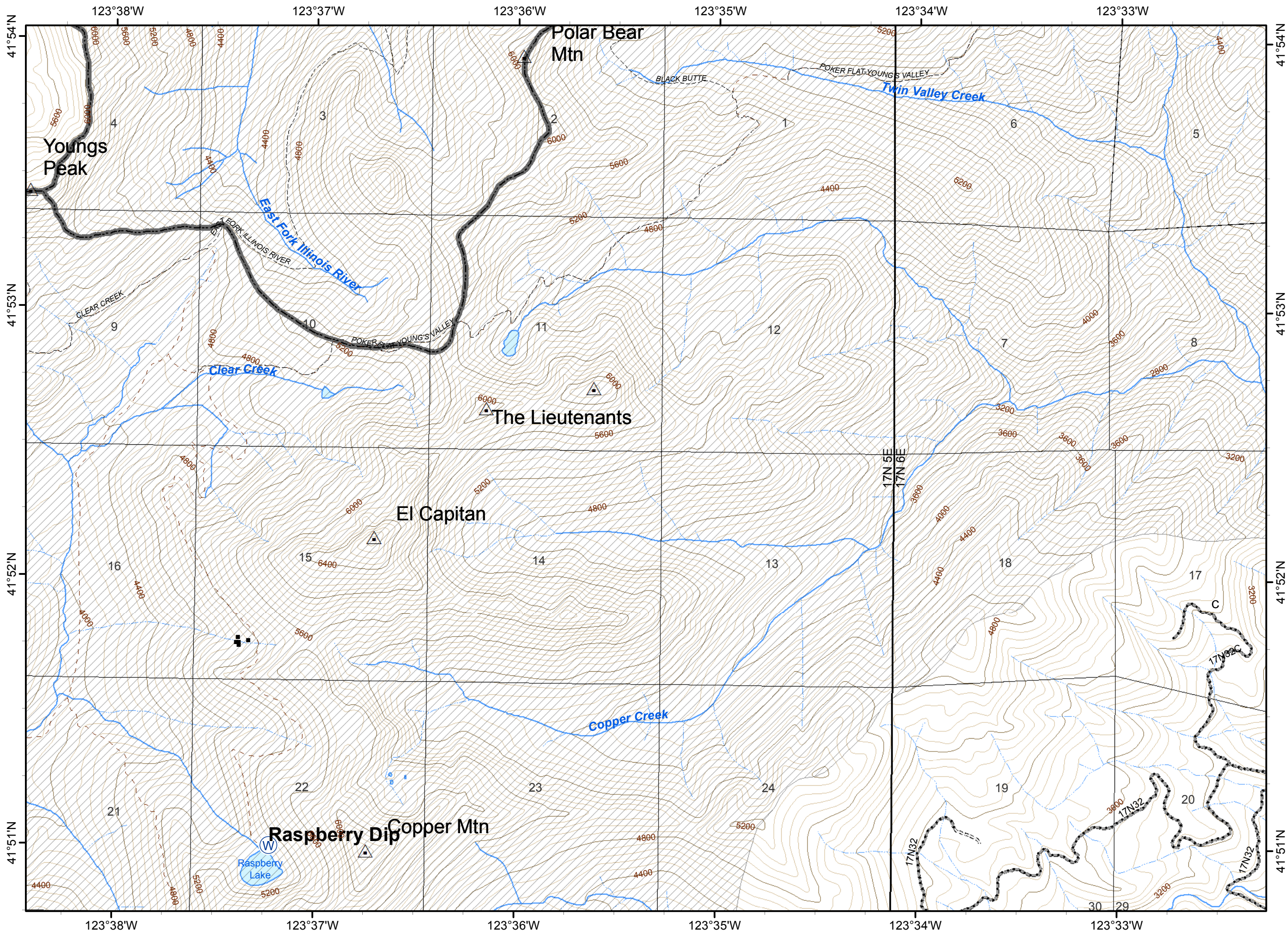
- Needs Repair**
- Helispot
 - H** - Handline




80 FT CONTOURS
 NAD 1983. UTM ZONE 10 N



- () Division
- || Branch
- (W) Water Source
- ▭ Ownership Private
- ▨ Wilderness
- Structure

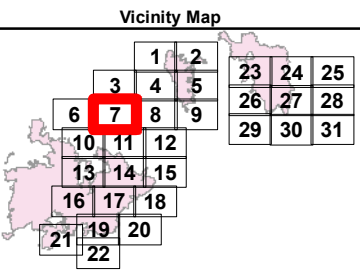


80 FT CONTOURS
 NAD 1983. UTM ZONE 10 N

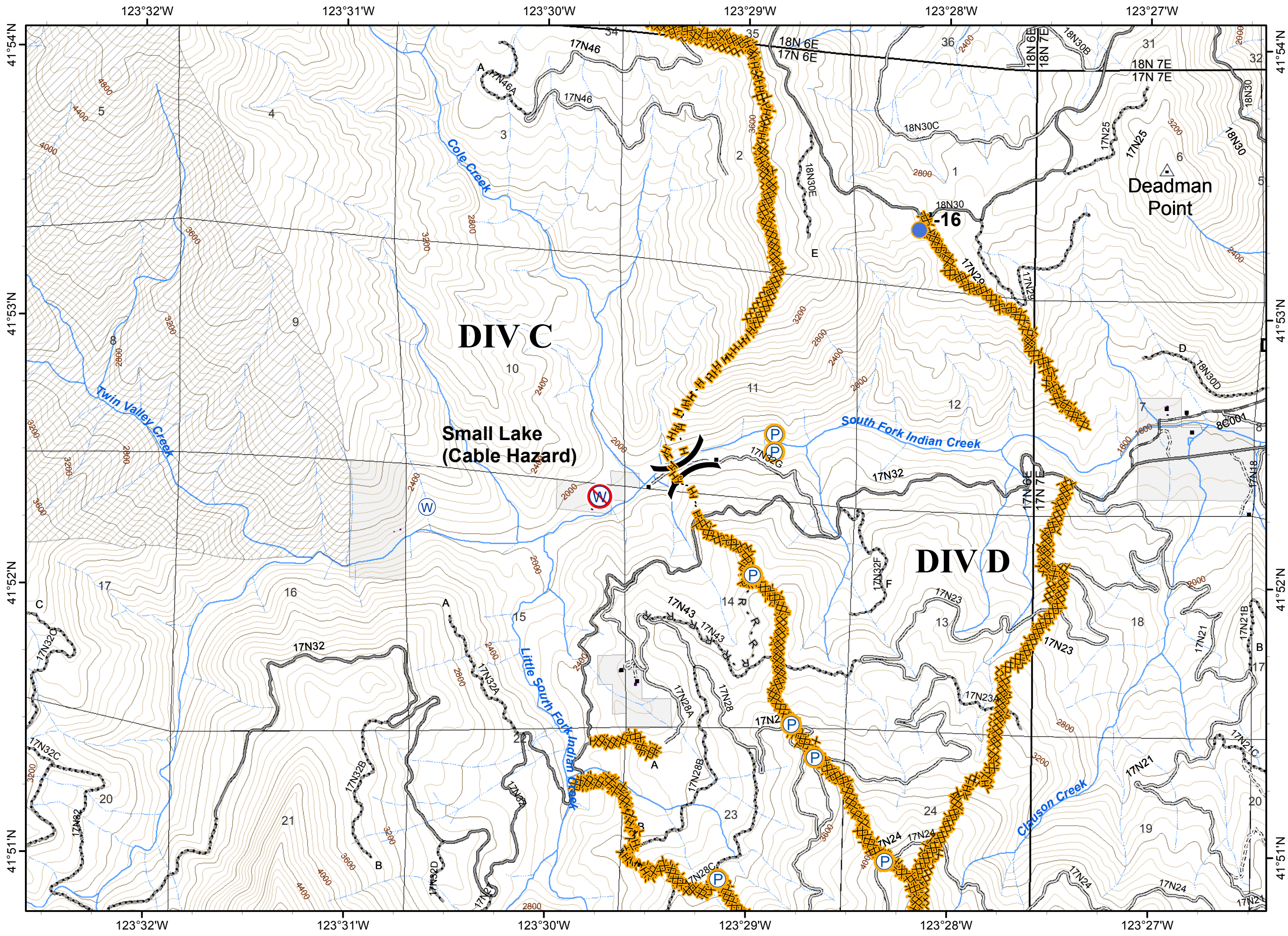



- () Division
- || Branch
- R - R Road as Completed Line
- Planned Fire Line
- (W) Water Source
- (W with slash) Restricted Water Source
- Ownership Private
- Wilderness
- Structure

- Needs Repair**
- (Blue circle) Helispot
- (P) Pump
- Needs Repair**
- (X) Dozerline
- (H) Handline

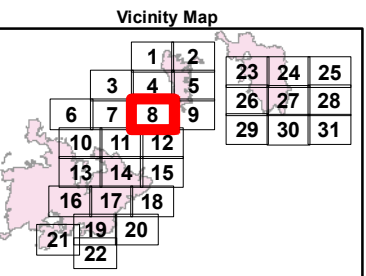


80 FT CONTOURS
 NAD 1983. UTM ZONE 10 N

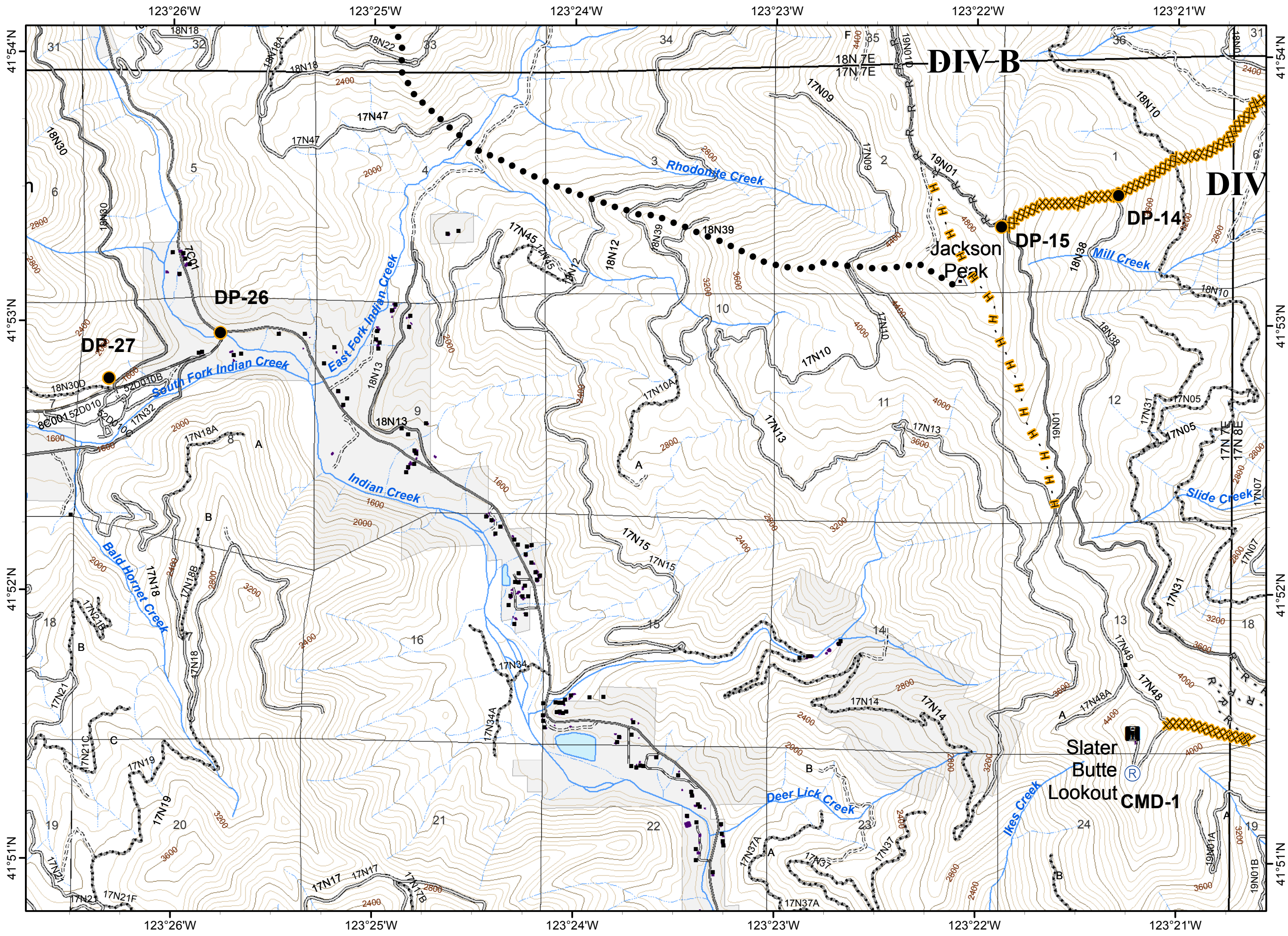



- () Division
- || Branch
- R - R Road as Completed Line
- Planned Secondary Line
- (R) Repeater
- Ownership Private
- Structure

- Needs Repair**
- Drop Point
 - Needs Repair
 - XXXX Dozerline
 - H - Handline



80 FT CONTOURS
 NAD 1983. UTM ZONE 10 N



DIV B

DIV

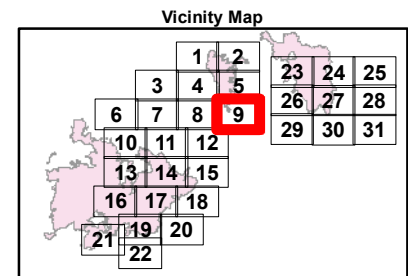
Jackson Peak

Slater Butte Lookout
 (R) CMD-1

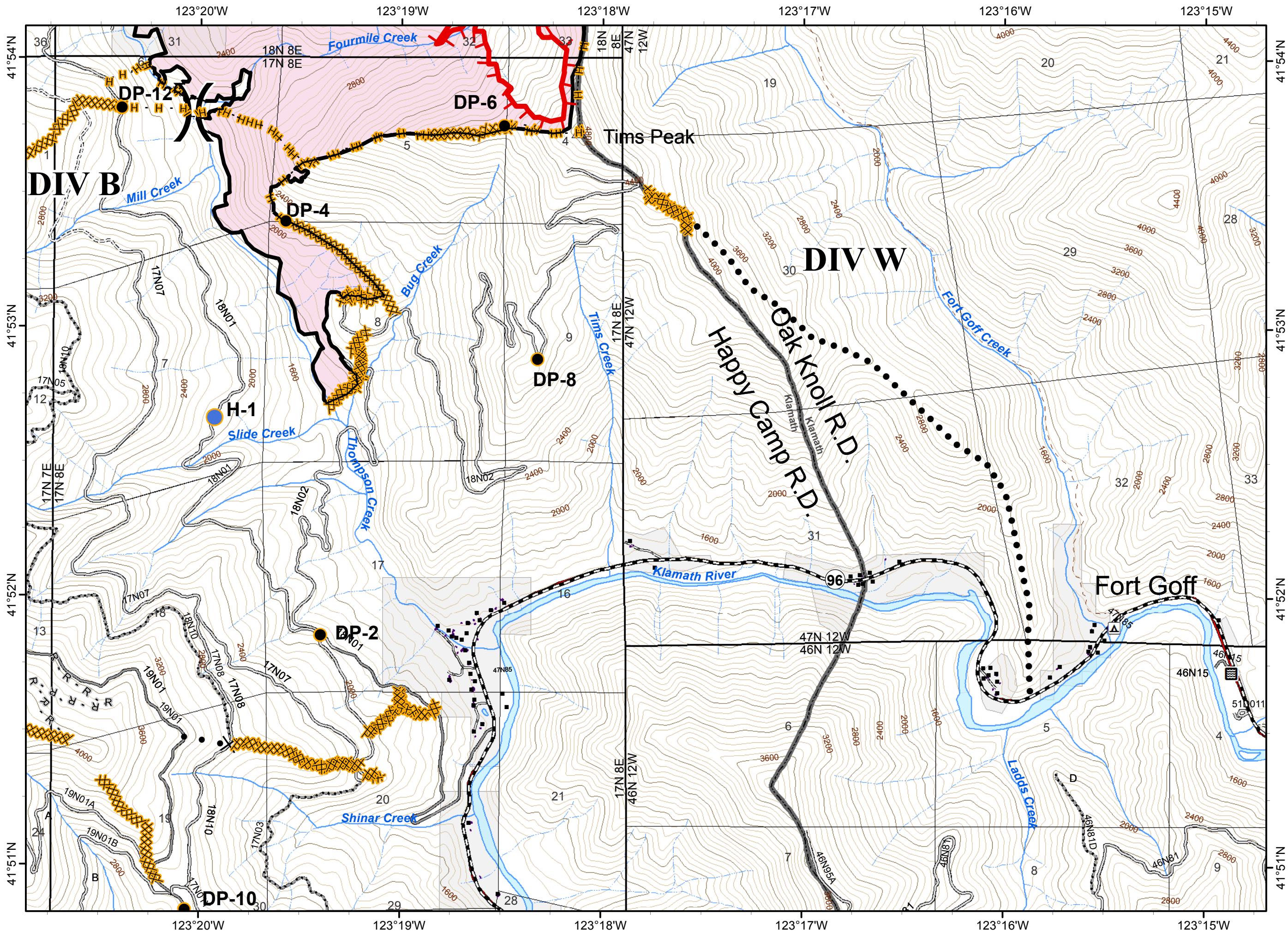
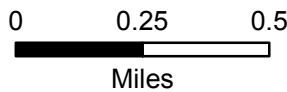
- () Division
- || Branch
- Uncontrolled Fire Edge
- Completed Line
- R - R Road as Completed Line
- Planned Secondary Line
- ⊗• Proposed Dozer Line
- Fire Polygon
- Ownership Private
- Structure

Needs Repair

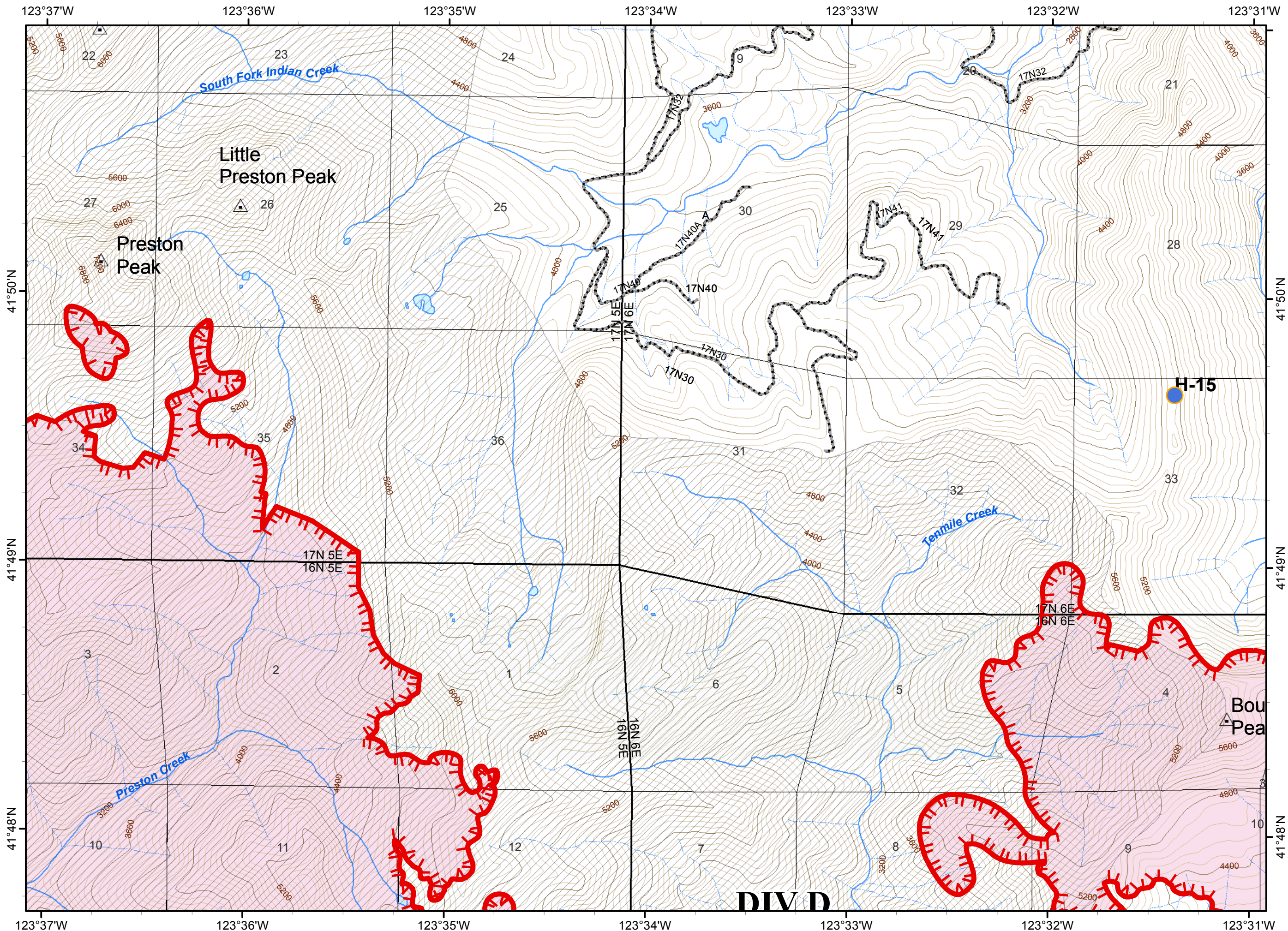
- Drop Point
- Helispot
- Dozerline
- Handline



80 FT CONTOURS
 NAD 1983. UTM ZONE 10 N

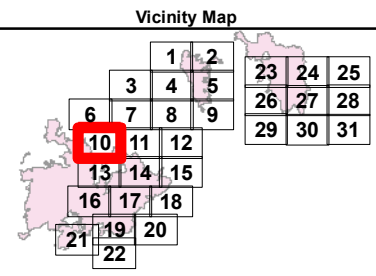


- () Division
- || Branch
- Uncontrolled Fire Edge
- Fire Polygon
- Wilderness
- Structure




Needs Repair

- Helispot



80 FT CONTOURS
 NAD 1983. UTM ZONE 10 N



DIV D

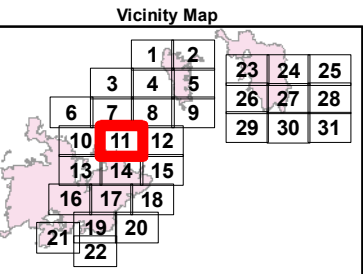
- () Division
- || Branch
- Uncontrolled Fire Edge
- Completed Line
- R - R Road as Completed Line
- Aerial Retardant Drop
- Planned Fire Line
- Repeater
- Safety Zone
- Water Source
- Fire Polygon
- Wilderness
- Structure

Needs Repair

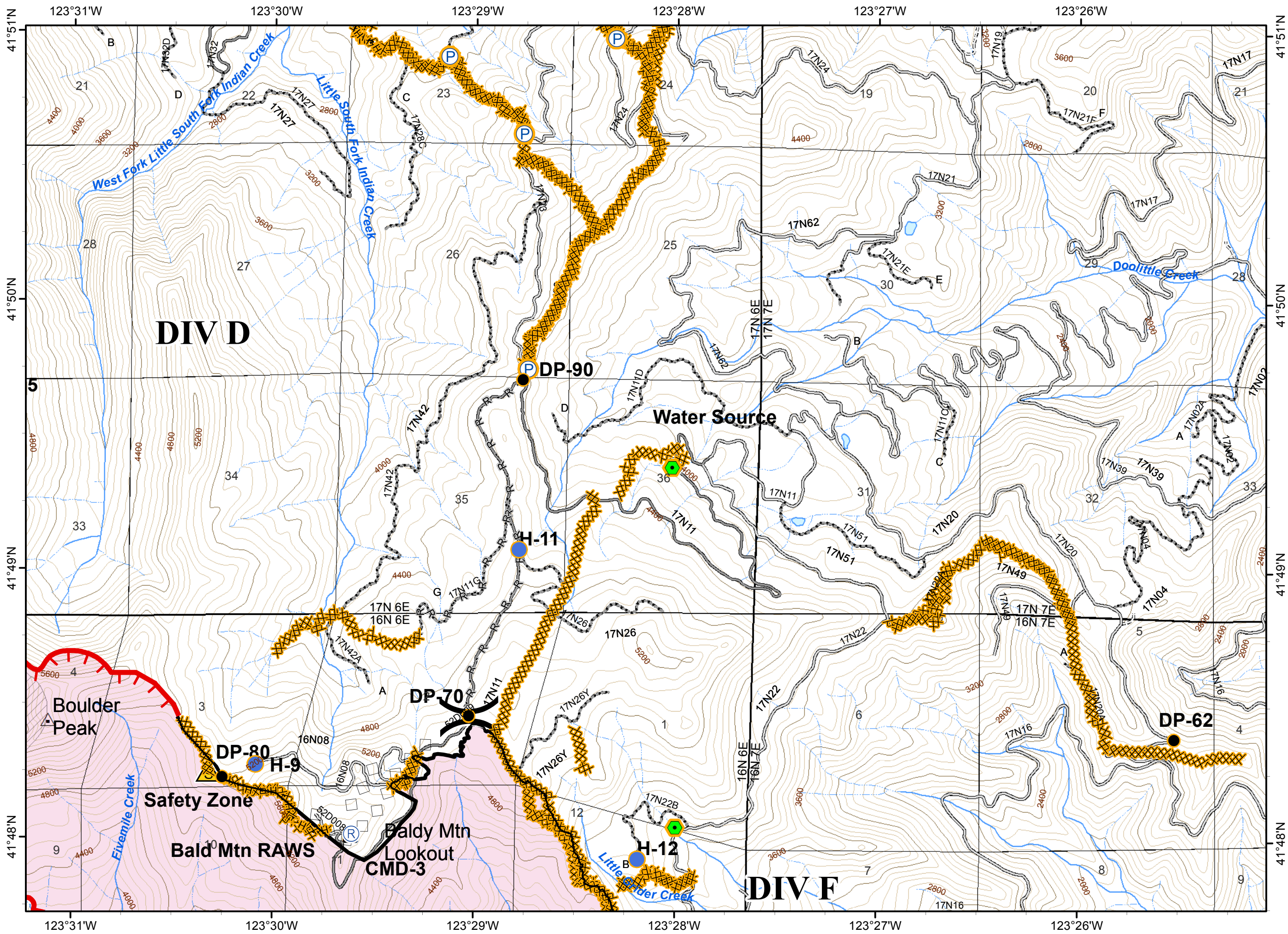

- Drop Point
- Helispot
- Dam
- Pump

Needs Repair

- Dozerline
- Handline

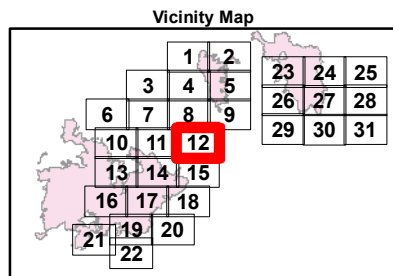


80 FT CONTOURS
 NAD 1983. UTM ZONE 10 N

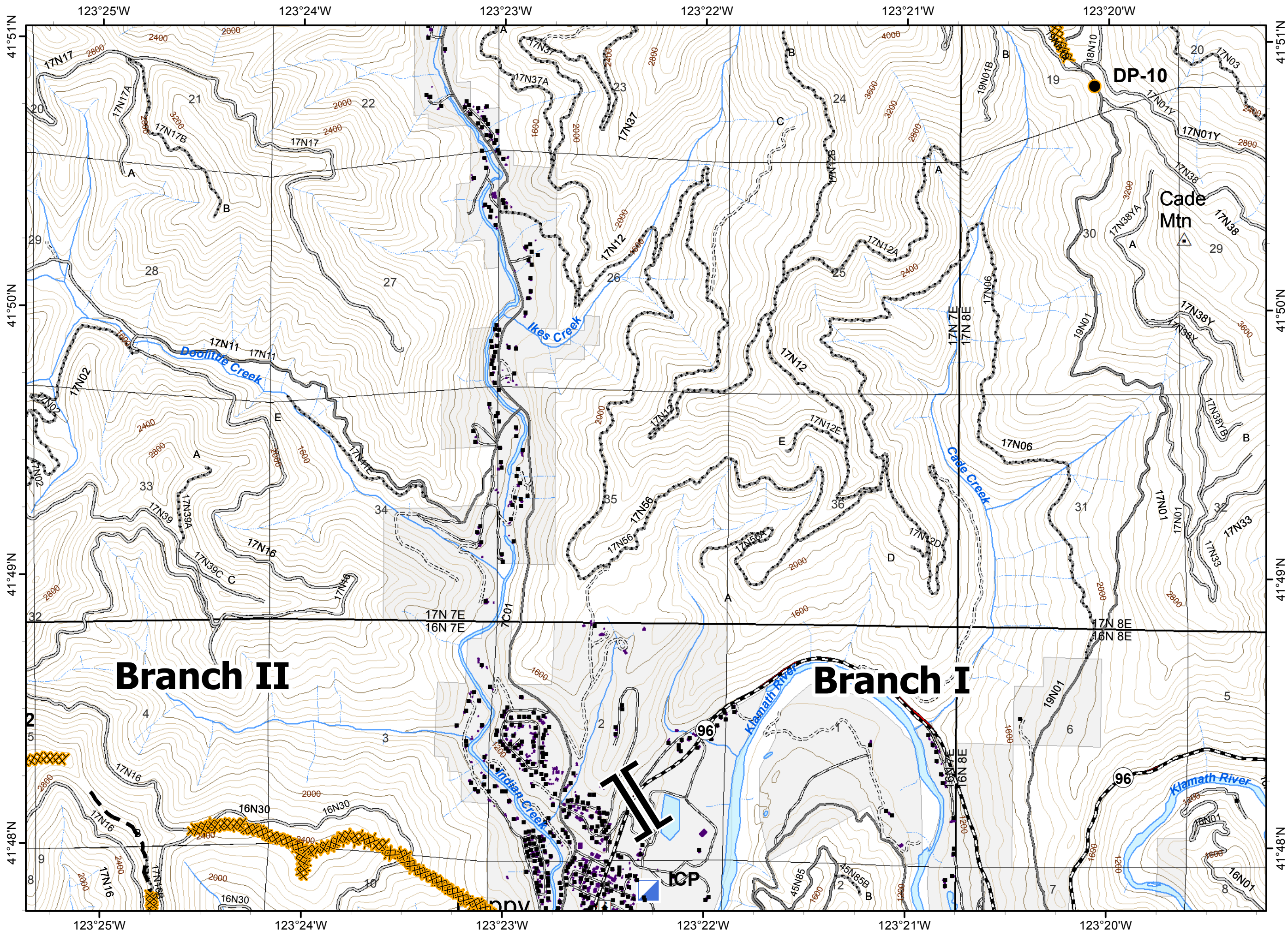
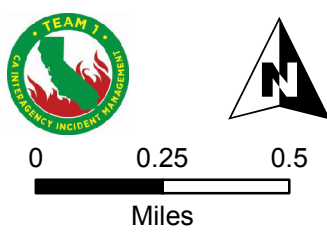





- () Division
- || Branch
- Planned Fire Line
- Incident Command Post
- Ownership Private
- Structure

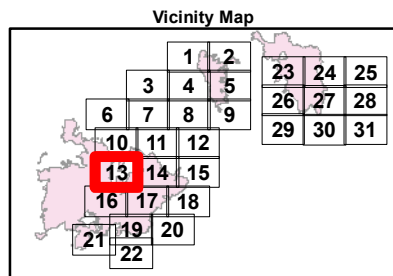
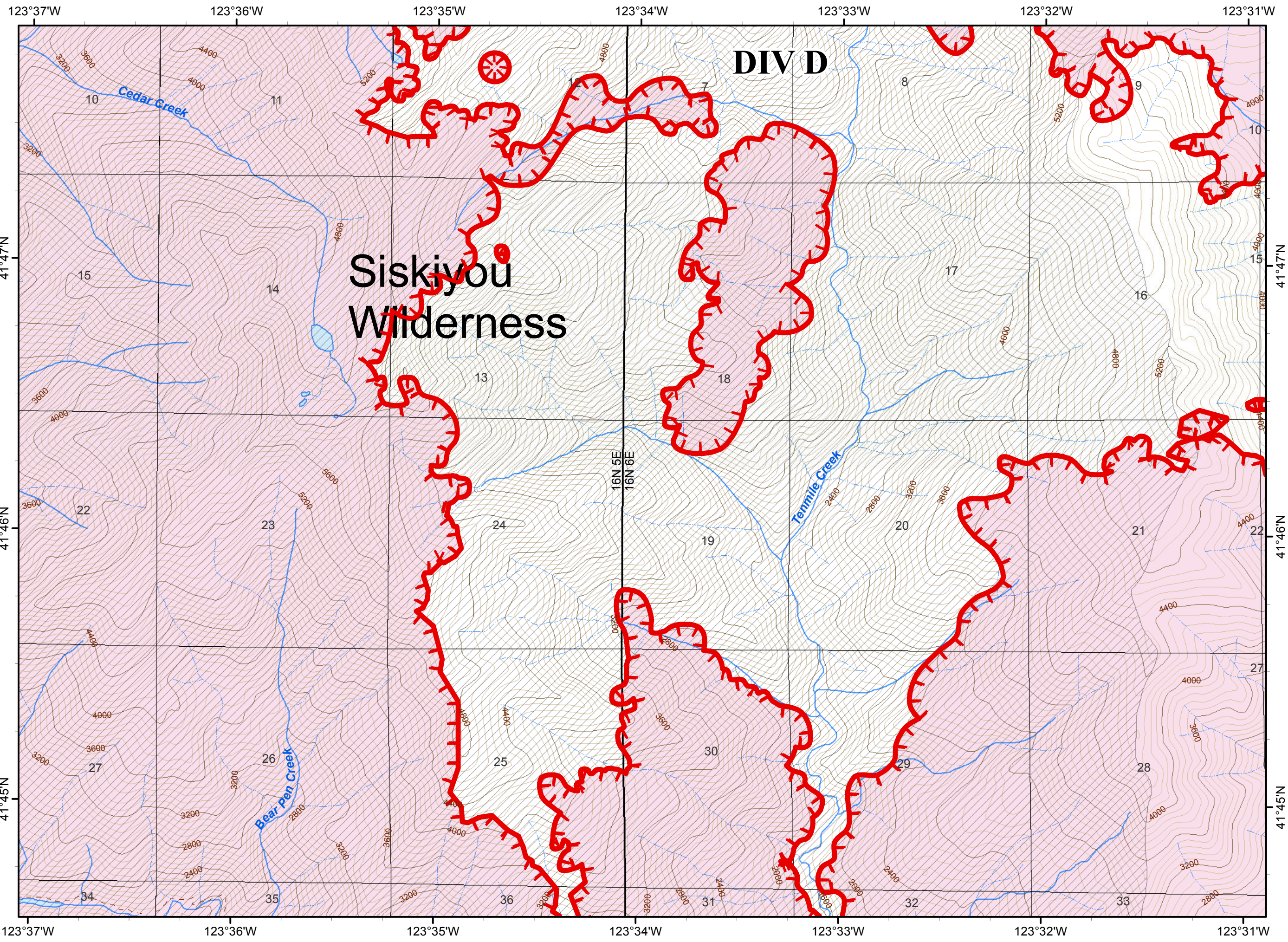
- Needs Repair
- Drop Point
- Needs Repair
- Dozerline



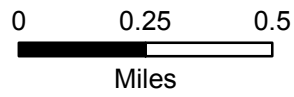
80 FT CONTOURS
 NAD 1983. UTM ZONE 10 N



- () Division
- || Branch
-  Uncontrolled Fire Edge
-  Fire Polygon
-  Wilderness
- Structure

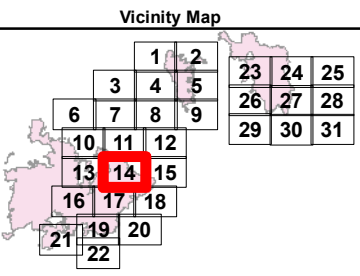


80 FT CONTOURS
 NAD 1983. UTM ZONE 10 N

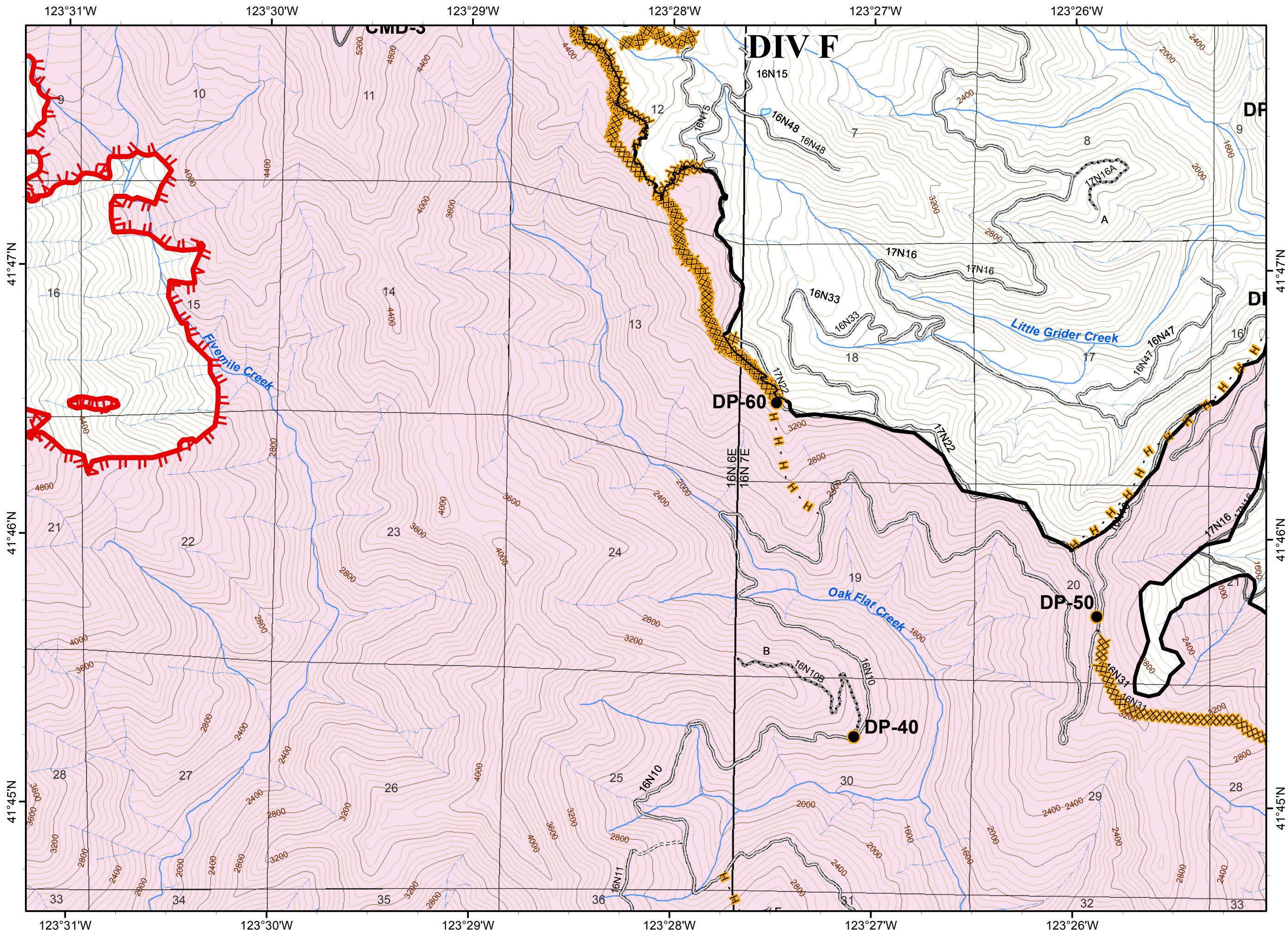



- () Division
- || Branch
- Uncontrolled Fire Edge
- Completed Line
- Fire Polygon
- Structure

- Needs Repair**
- Drop Point
 - Helispot
- Needs Repair**
- Dozerline
 - Handline

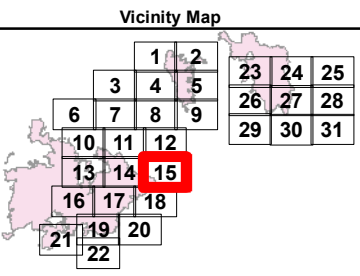


80 FT CONTOURS
 NAD 1983. UTM ZONE 10 N

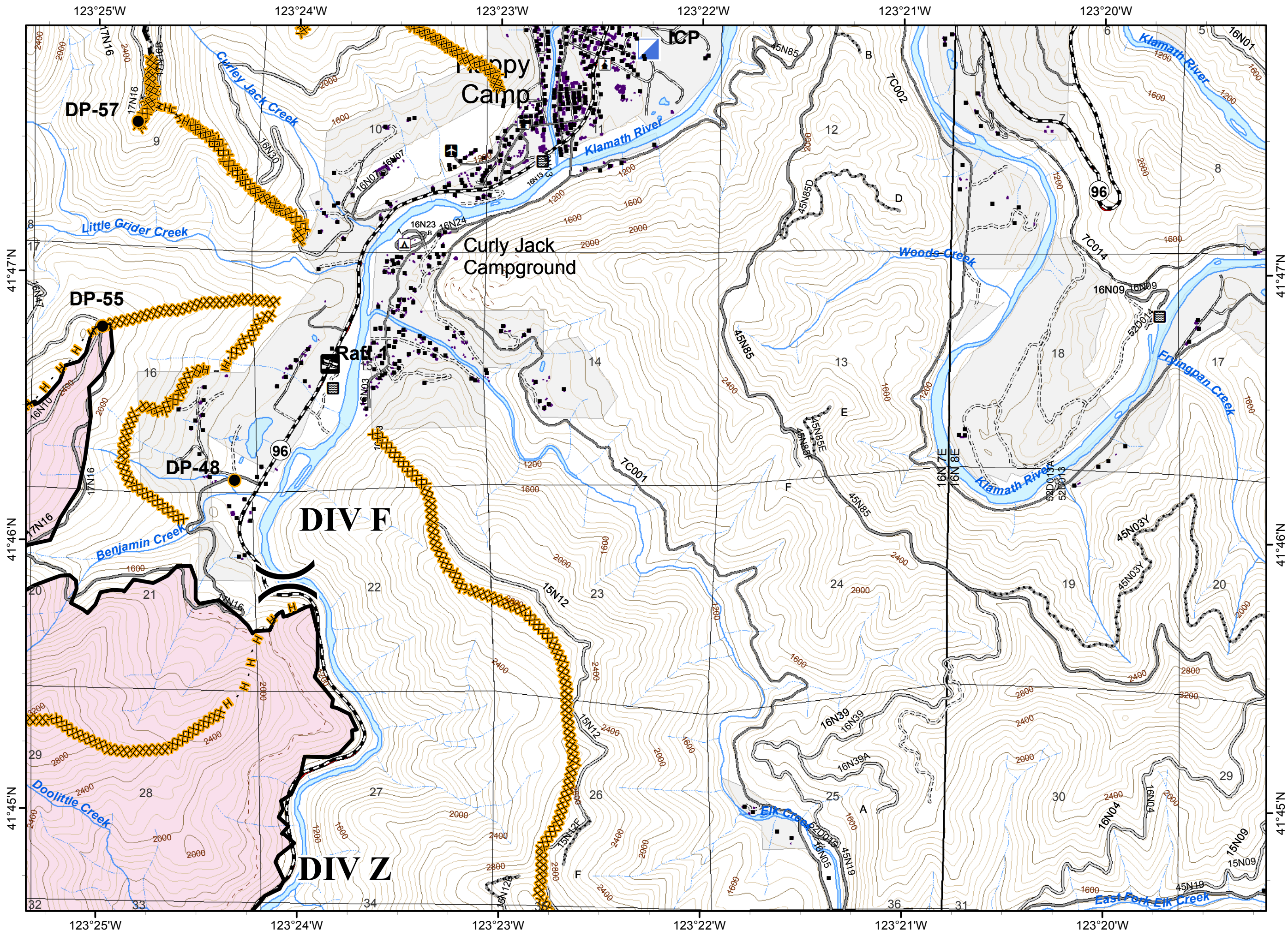
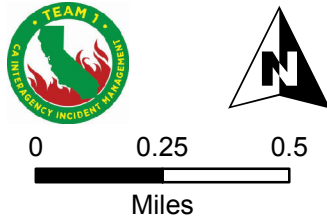


- () Division
- || Branch
- Completed Line
- - - Planned Fire Line
- ▲ Incident Command Post
- ▣ Raft Landing
- Fire Polygon
- Ownership Private
- Structure

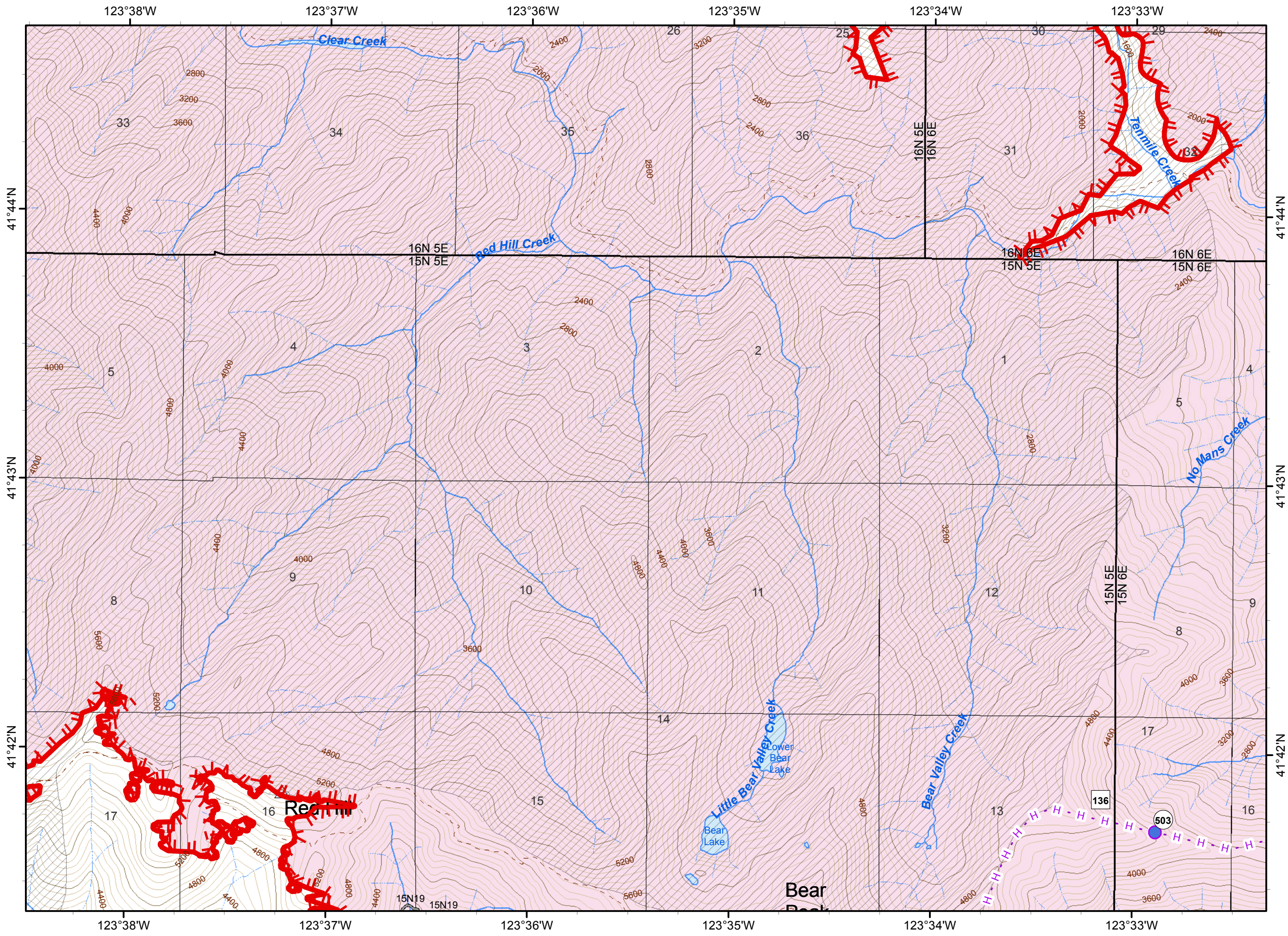
- Needs Repair**
- Drop Point
 - Needs Repair
 - XXXX Dozerline
 - H - Handline



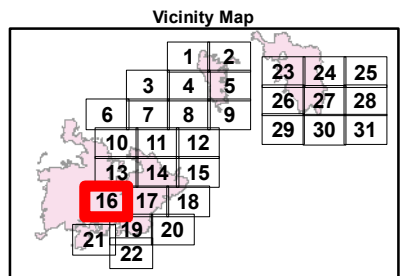
80 FT CONTOURS
 NAD 1983. UTM ZONE 10 N



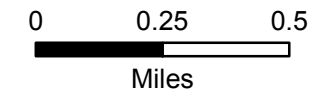
- () Division
- || Branch
- Uncontrolled Fire Edge
- Fire Polygon
- Wilderness
- Structure



- Clear Fire Needs Repair**
- Helispot
- Clear Fire Needs Repair**
- Hand Line
- Needs Repair**
- Handline

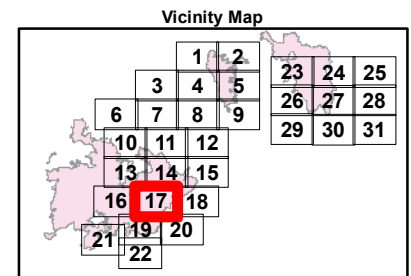


80 FT CONTOURS
 NAD 1983. UTM ZONE 10 N

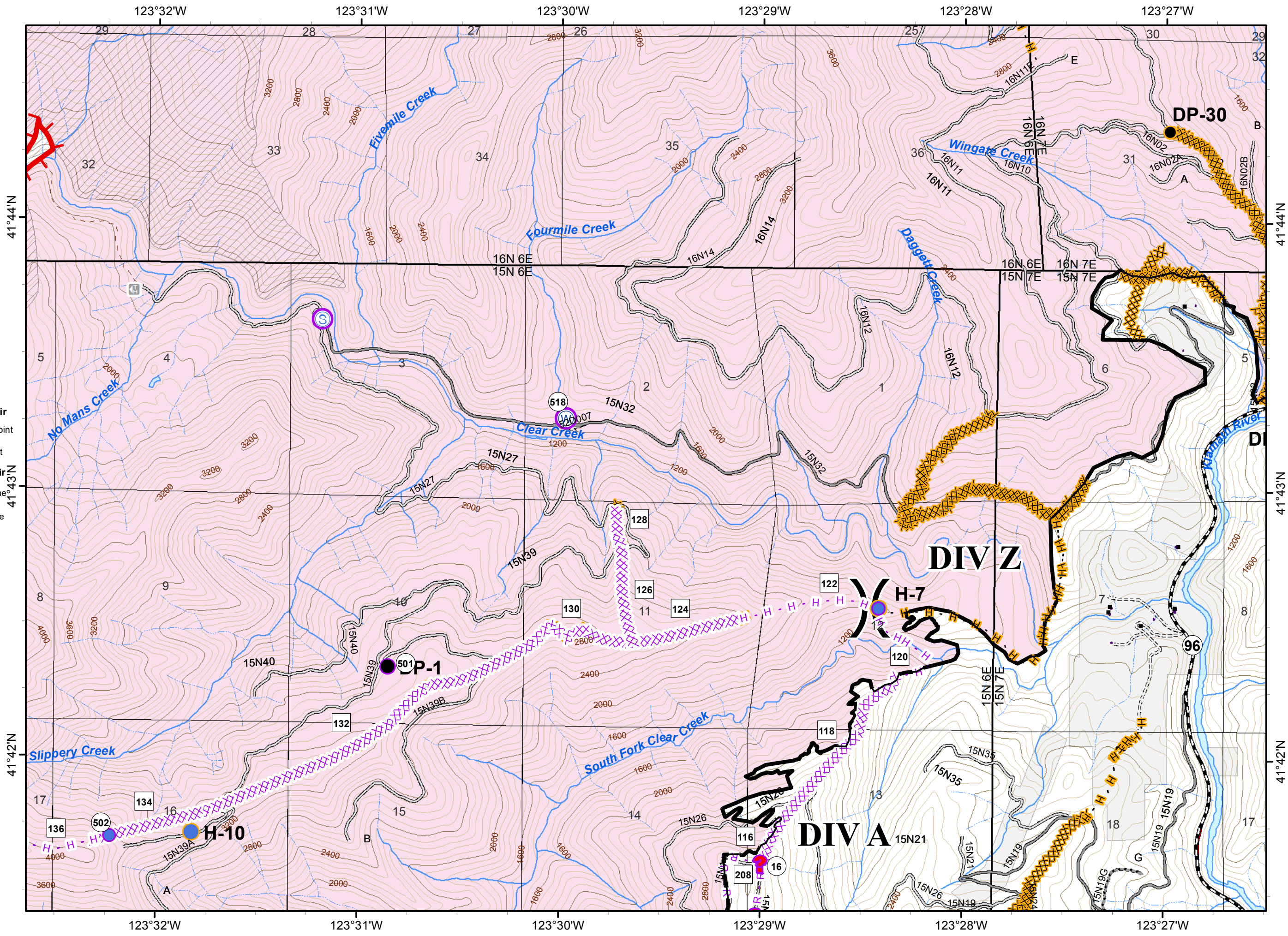
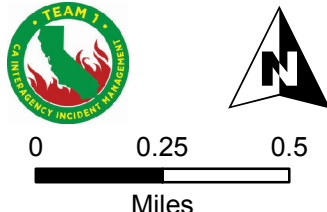





- () Division
- I Branch
- Uncontrolled Fire Edge
- Completed Line
- R - R Road as Completed Line
- Fire Polygon
- Ownership Private
- Wilderness
- Structure

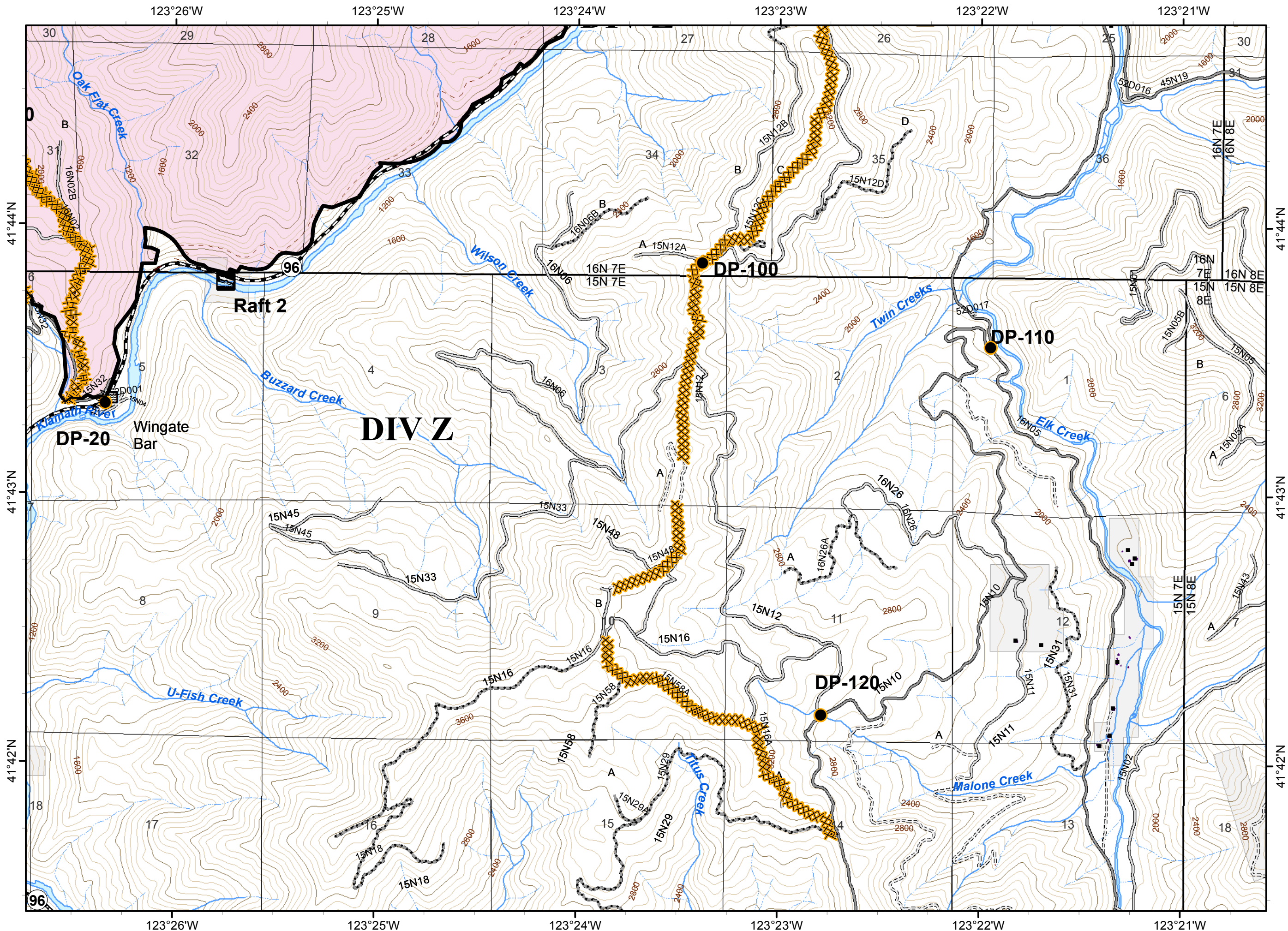
- Clear Fire Needs Repair**
- Drop Point
- Helispot
- Staging Area
- Water Source
- Other
- Needs Repair**
- Drop Point
- Helispot
- Dozerline
- Handline
- Clear Fire Needs Repair**
- Completed Dozer Line
- Road as Completed Line
- Handline






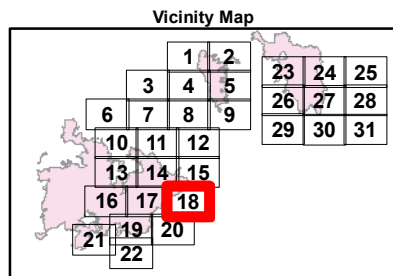
80 FT CONTOURS
 NAD 1983. UTM ZONE 10 N



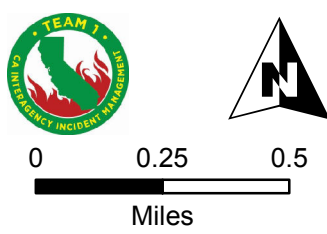
- () Division
- || Branch
- Completed Line
-  Raft Landing
-  Fire Polygon
-  Ownership Private
- Structure



-  Drop Point
-  Dozerline
-  Handline



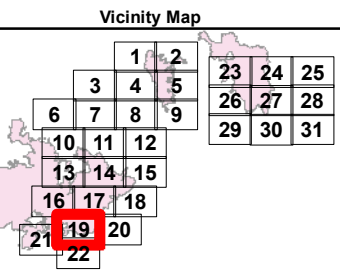
80 FT CONTOURS
 NAD 1983. UTM ZONE 10 N



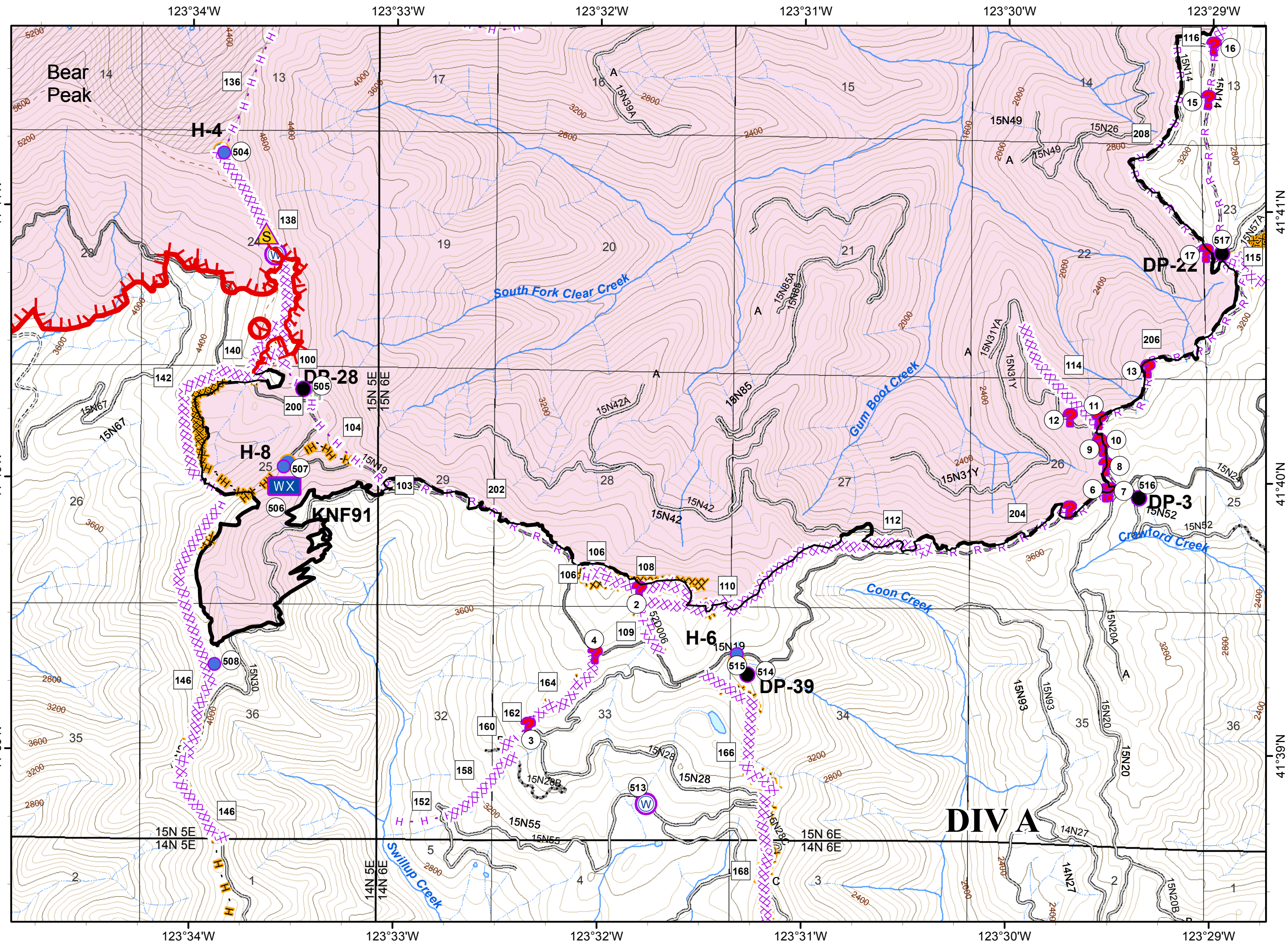
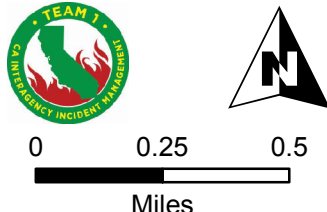
- () Division
- || Branch
- Uncontrolled Fire Edge
- Completed Line
- R - R Road as Completed Line
- Fire Polygon
- Wilderness
- Structure

- Clear Fire Needs Repair**
- Drop Point
- Helispot
- Mobile Weather Unit
- Safety Zone
- Water Source
- Other
- Needs Repair**
- Drop Point
- Helispot
- Dozerline
- Handline




- Clear Fire Needs Repair**
- Completed Dozer Line
- Road as Completed Line
- Hand Line





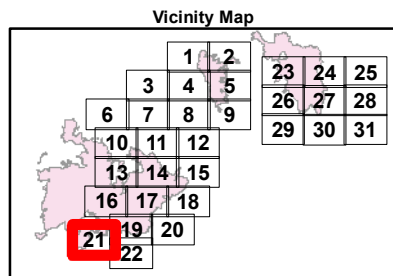
80 FT CONTOURS
 NAD 1983. UTM ZONE 10 N



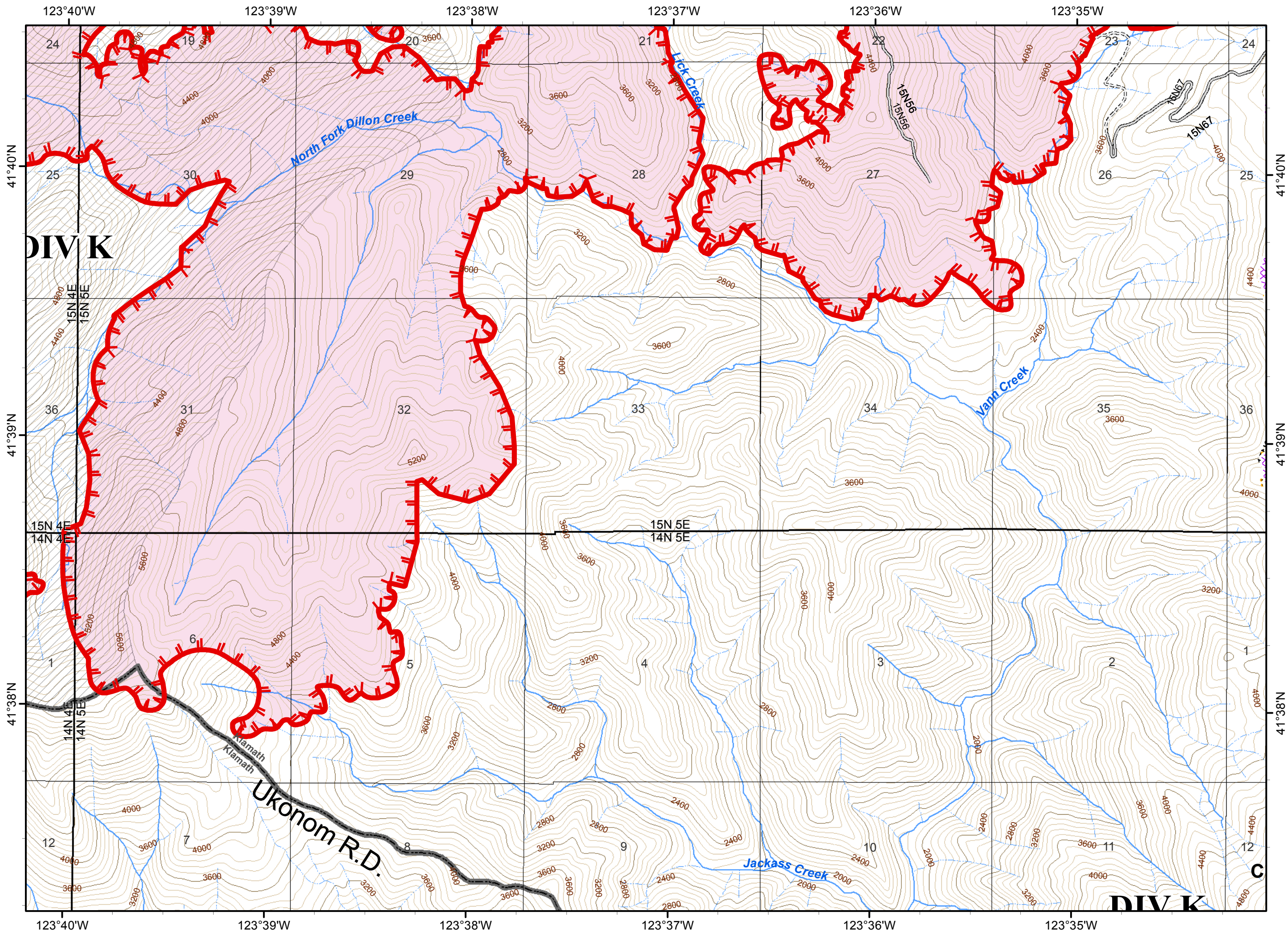

DIVA

- () Division
- || Branch
-  Uncontrolled Fire Edge
-  Fire Polygon
-  Wilderness
- Structure

- Clear Fire Needs Repair**
-  Completed Dozer Line
- Needs Repair**
-  Dozerline

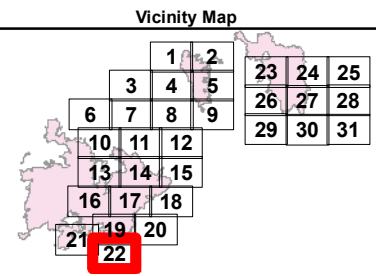


80 FT CONTOURS
 NAD 1983. UTM ZONE 10 N



- () Division
- I Branch
- (R) Repeater
- Ownership Private
- Structure

- Clear Fire Needs Repair
- Needs Repair
- (W) Water Source
- Needs Repair
- ? Other
- Completed Dozer Line
- Hand Line



80 FT CONTOURS
 NAD 1983. UTM ZONE 10 N

