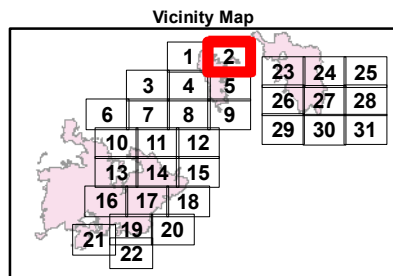
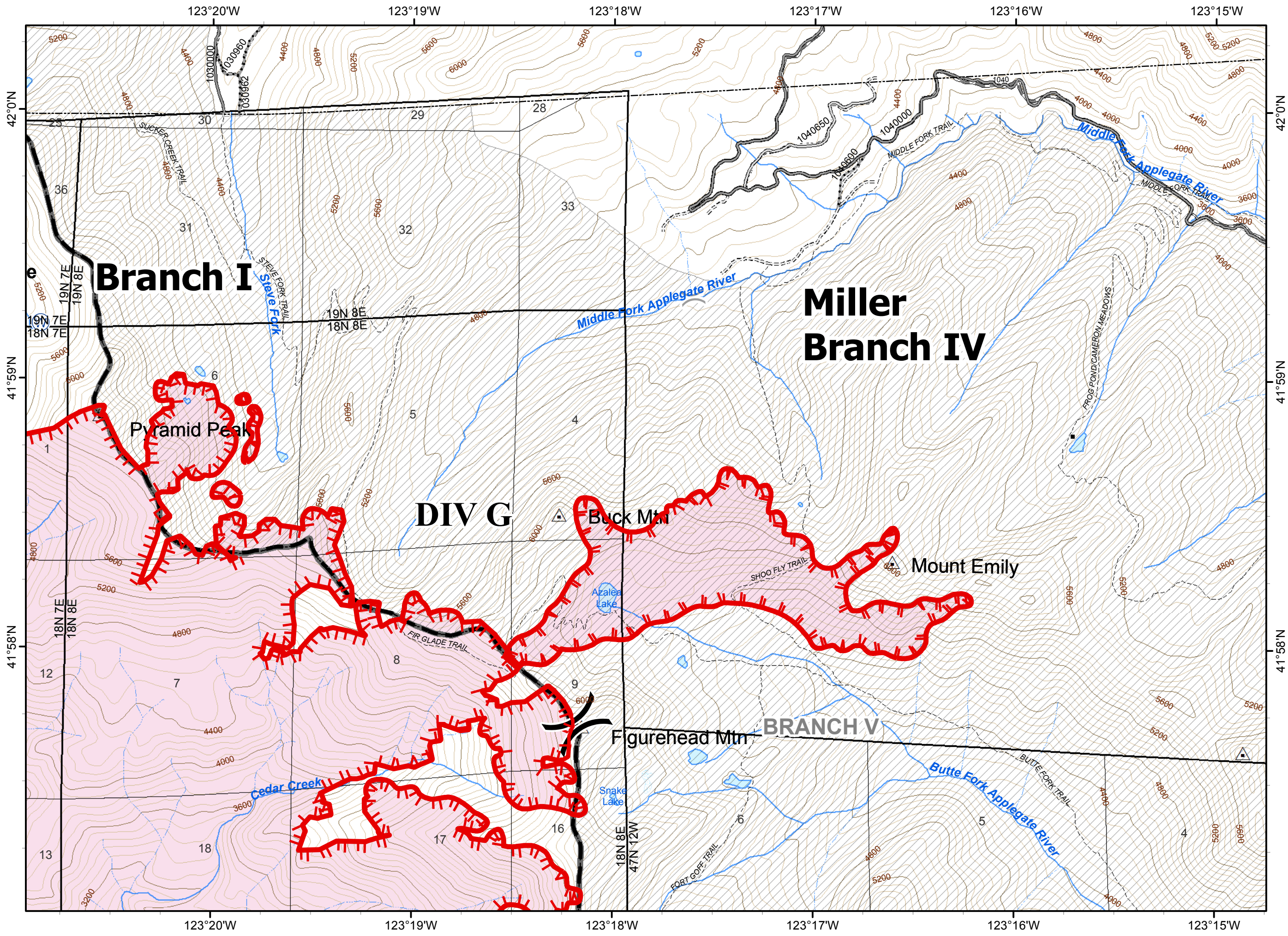


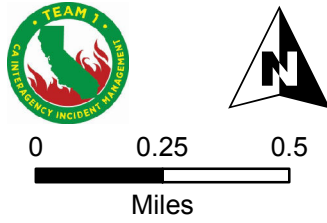




- ( ) Division
- || Branch
- Uncontrolled Fire Edge
- Planned Fire Line
- Water Source
- Fire Polygon
- Ownership Private
- Wilderness
- Structure
- Miller Complex**
- ( ) Division Break



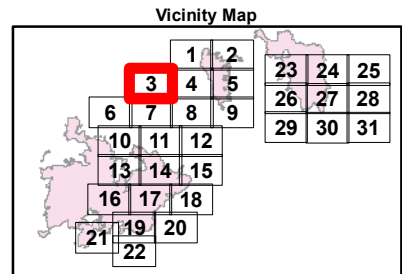
80 FT CONTOURS  
 NAD 1983. UTM ZONE 10 N



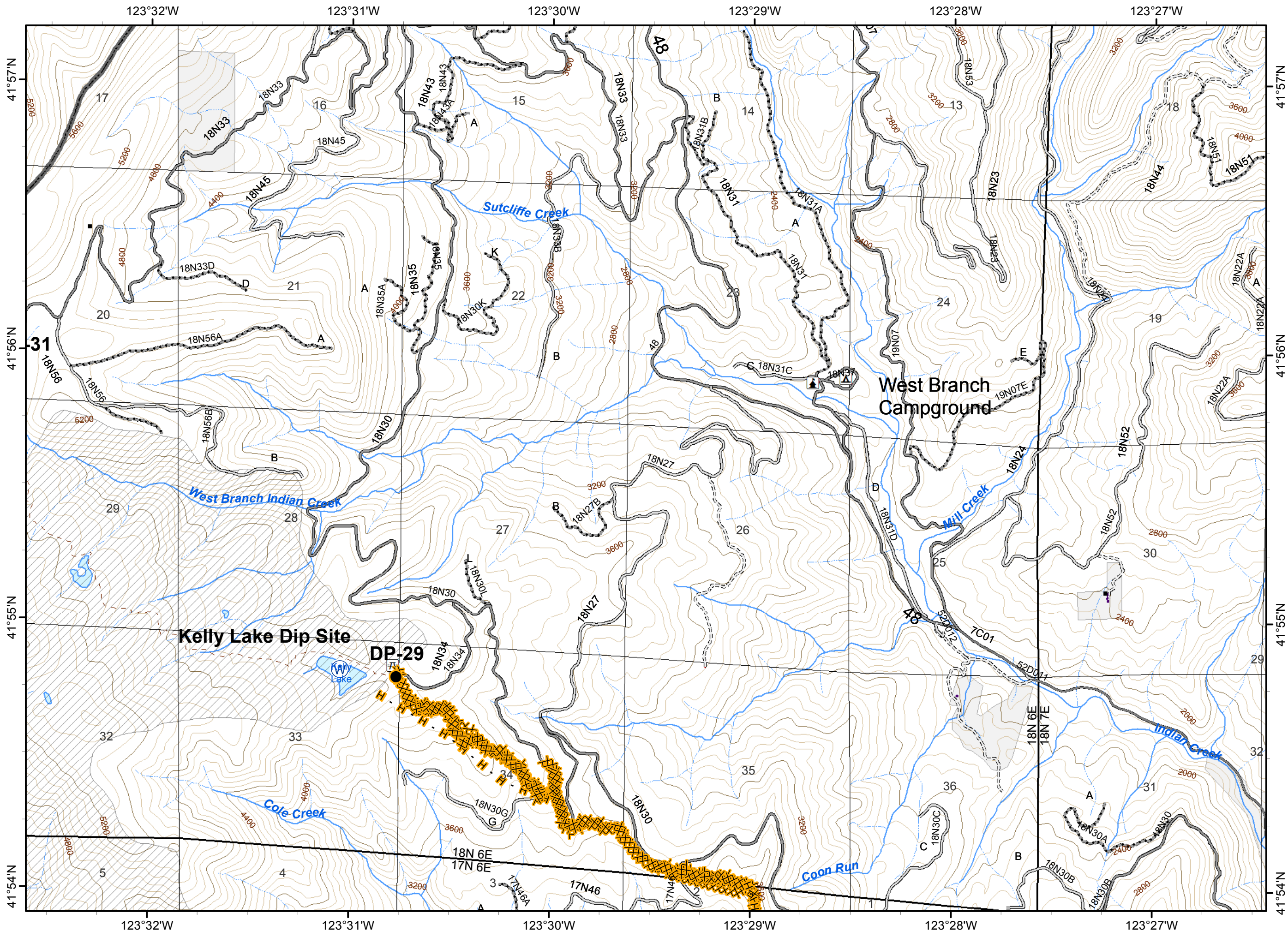
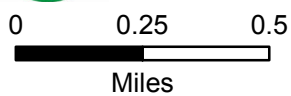


- ( ) Division
- || Branch
- (W) Water Source
- Ownership Private
- Wilderness
- Structure

- Needs Repair**
- Drop Point
  - Needs Repair**
  - XXXX Dozerline
  - H - Handline



80 FT CONTOURS  
 NAD 1983. UTM ZONE 10 N



**West Branch Campground**

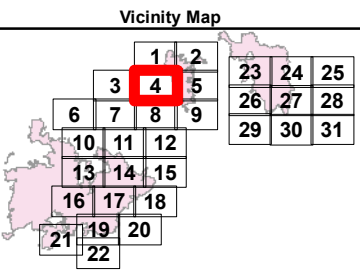
**Kelly Lake Dip Site**

**DP-29**

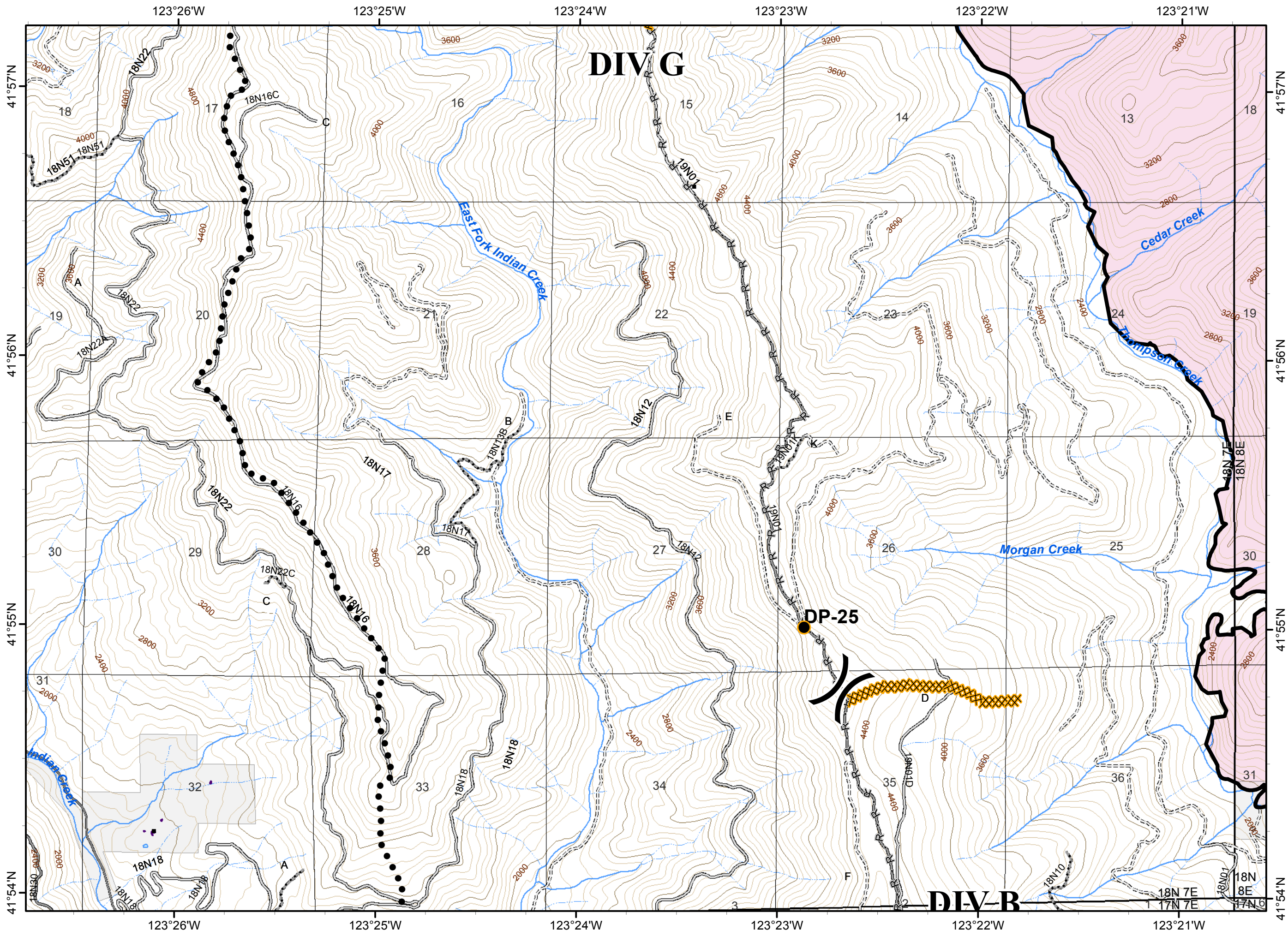
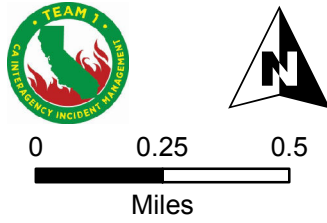


- ( ) Division
- || Branch
- Completed Line
- R - R Road as Completed Line
- ● ● Planned Secondary Line
- Fire Polygon
- Ownership Private
- Structure

- Needs Repair**
- Drop Point
  - Needs Repair
  - XXXX Dozerline
  - H - Handline



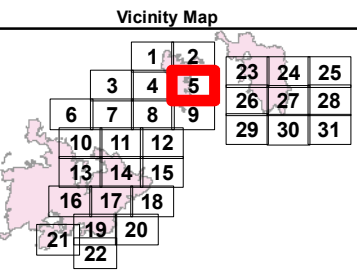
80 FT CONTOURS  
 NAD 1983. UTM ZONE 10 N



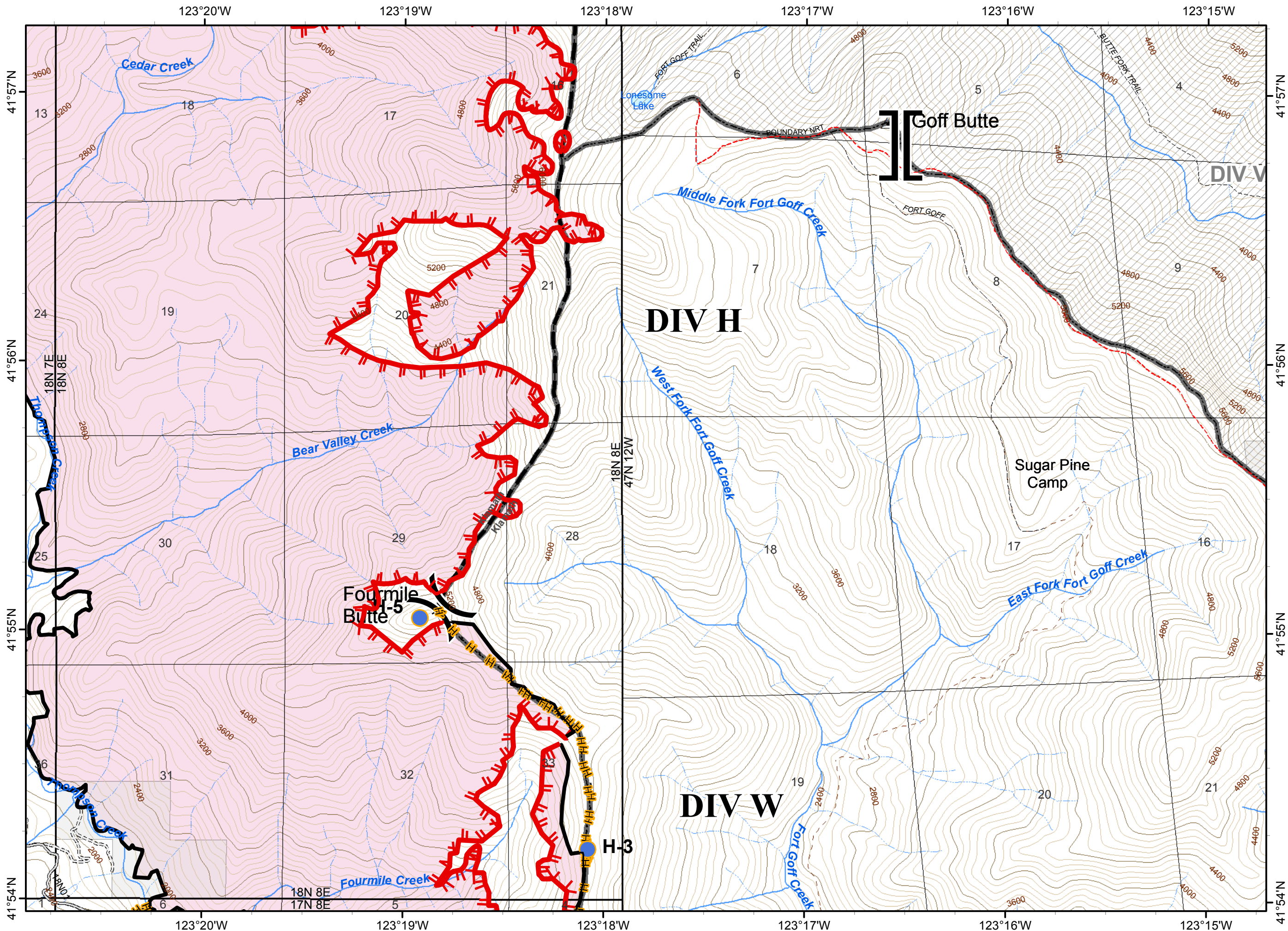



- ( ) Division
- || Branch
- Uncontrolled Fire Edge
- Completed Line
- Planned Fire Line
- Fire Polygon
- Ownership Private
- Wilderness
- Structure

- Needs Repair**
- Helispot
  - H** - Handline

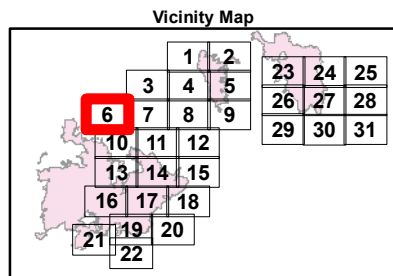
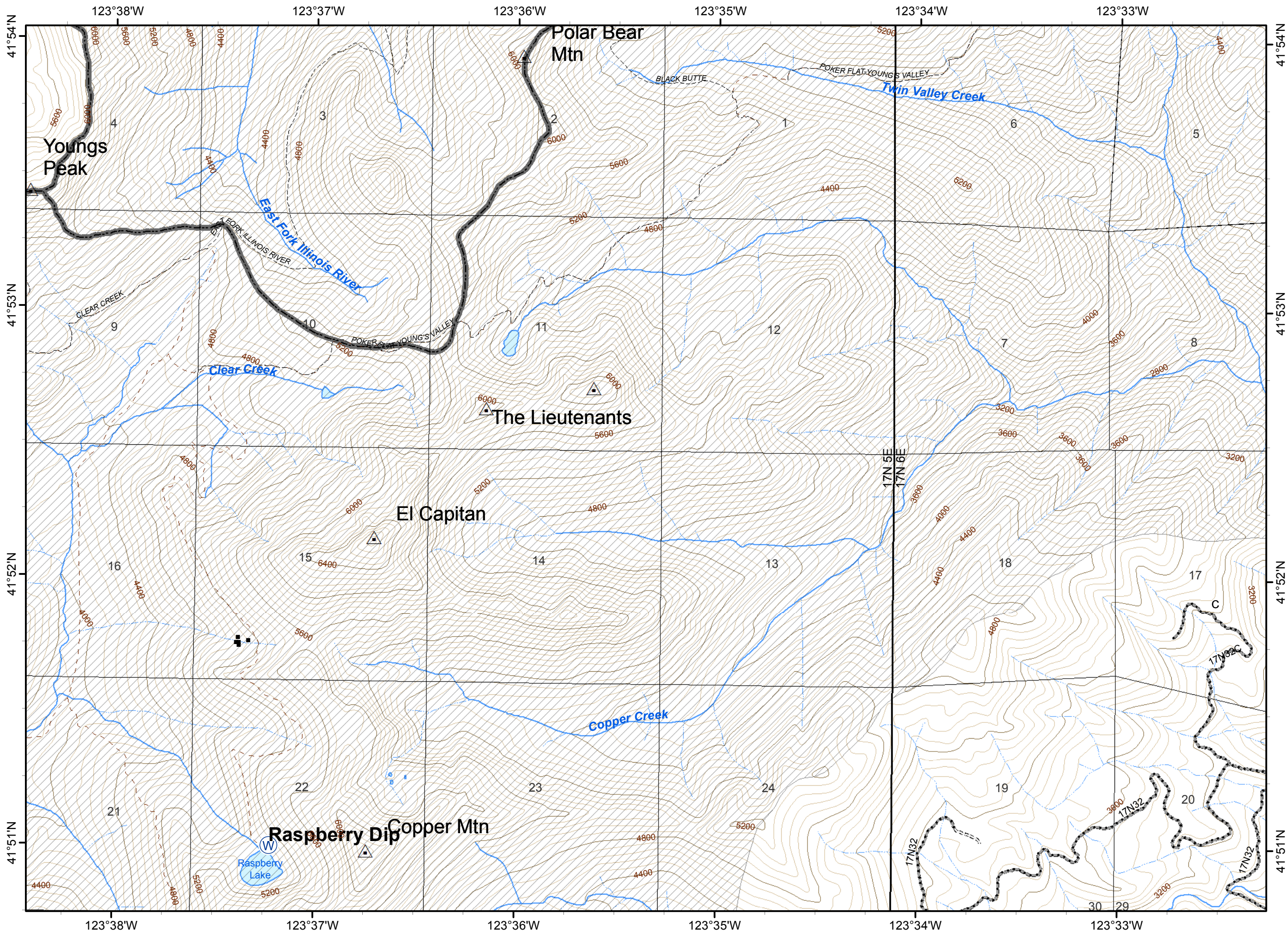


80 FT CONTOURS  
 NAD 1983. UTM ZONE 10 N






- ( ) Division
- || Branch
- (W) Water Source
- ▭ Ownership Private
- ▨ Wilderness
- Structure



80 FT CONTOURS  
 NAD 1983. UTM ZONE 10 N

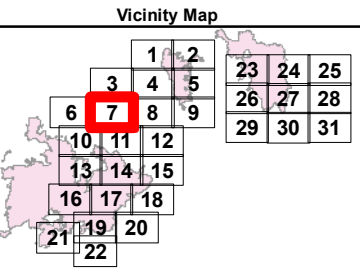




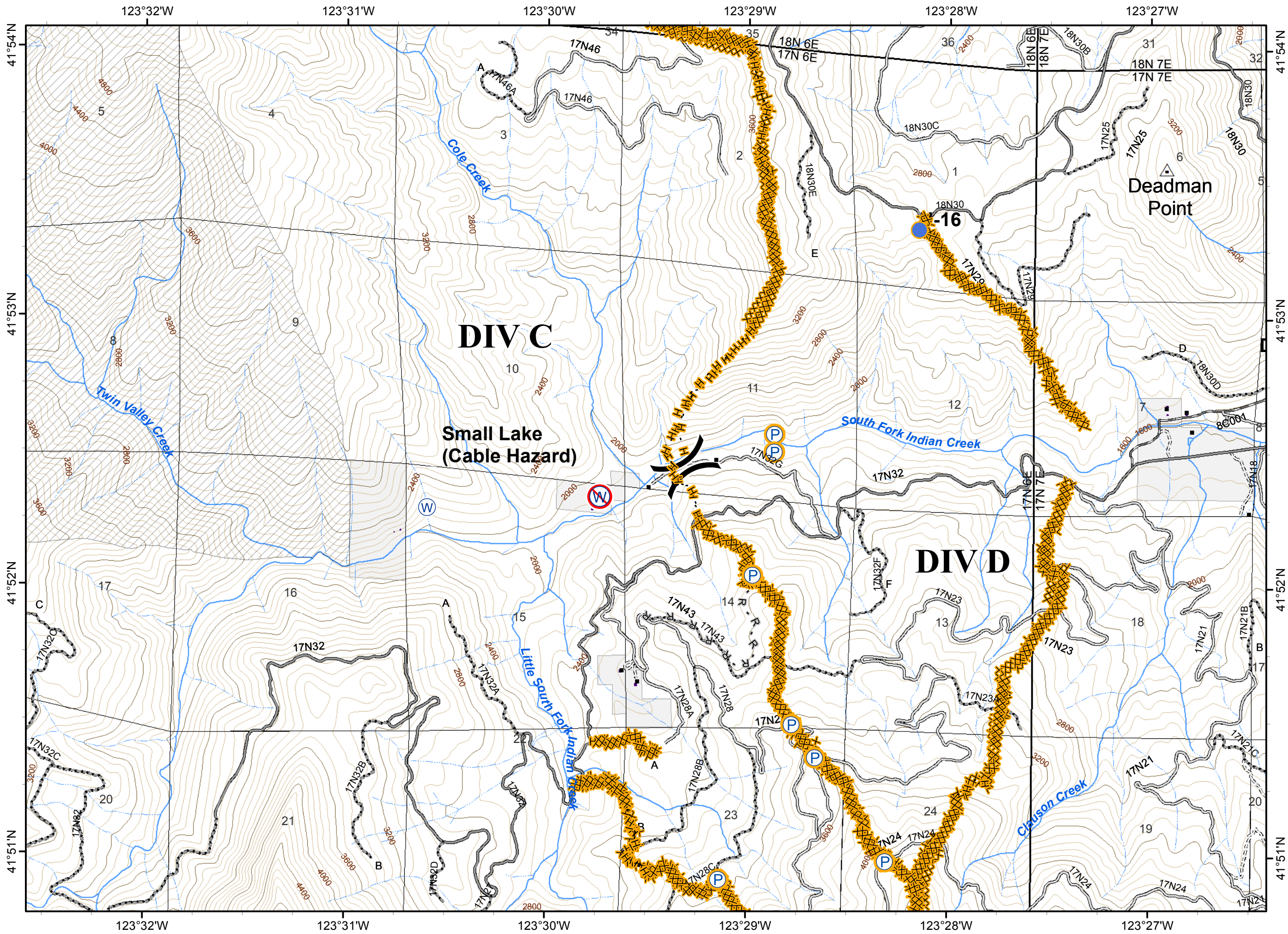

- ( ) Division
- || Branch
- R - R Road as Completed Line
- Planned Fire Line
- (W) Water Source
- (W) Restricted Water Source
- Ownership Private
- Wilderness
- Structure

**Needs Repair**

- (H) Helispot
- (P) Pump
- Needs Repair
- XXXX Dozerline
- H - Handline



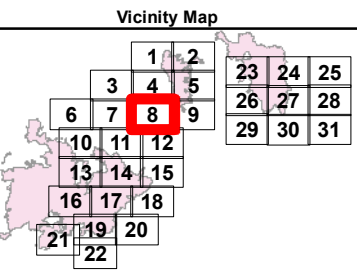
80 FT CONTOURS  
 NAD 1983. UTM ZONE 10 N



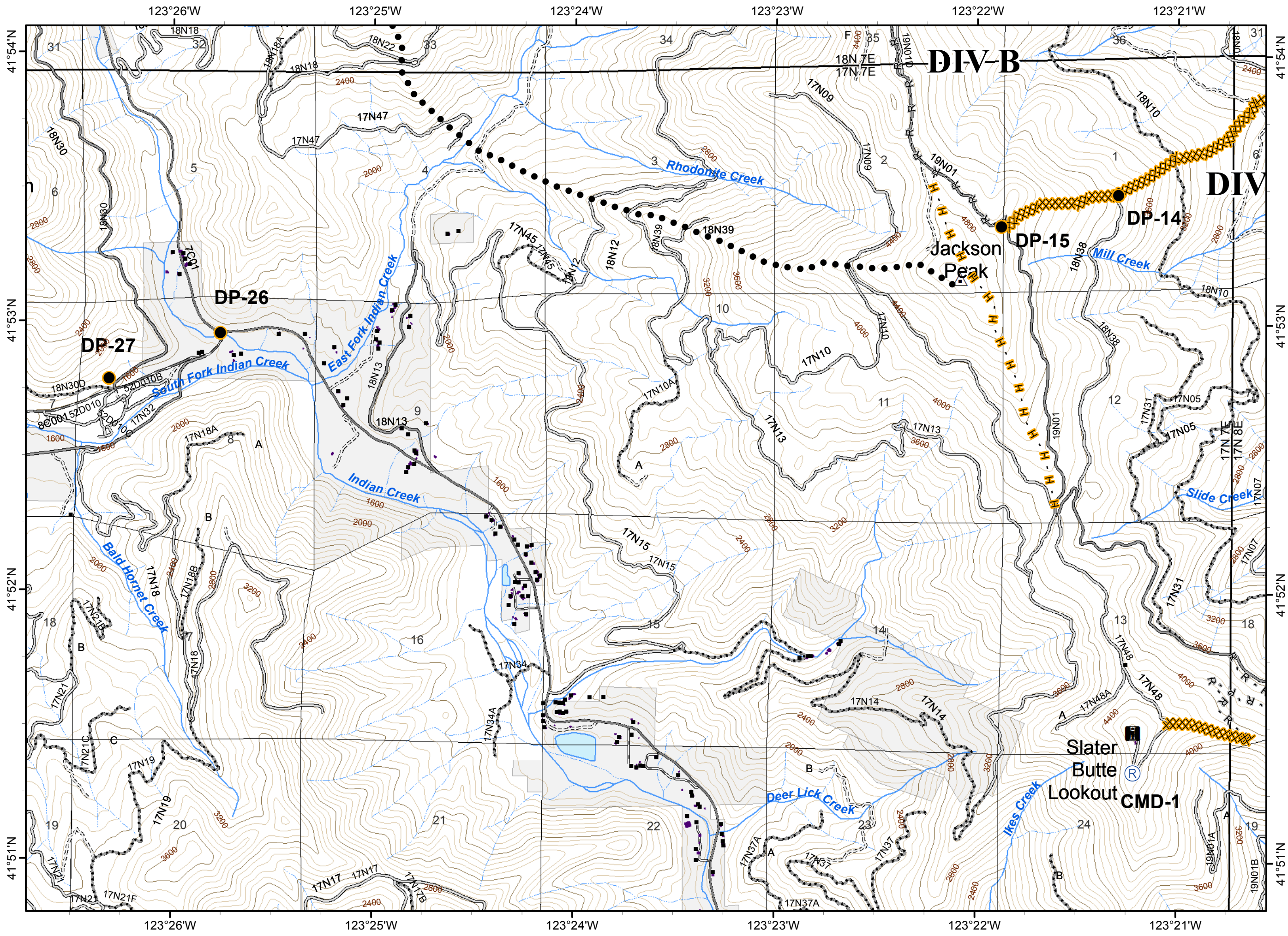
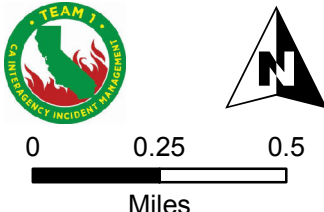


- ( ) Division
- || Branch
- R - R Road as Completed Line
- Planned Secondary Line
- (R) Repeater
- Ownership Private
- Structure

- Needs Repair**
- Drop Point
  - Needs Repair
  - XXXX Dozerline
  - H - Handline



80 FT CONTOURS  
 NAD 1983. UTM ZONE 10 N

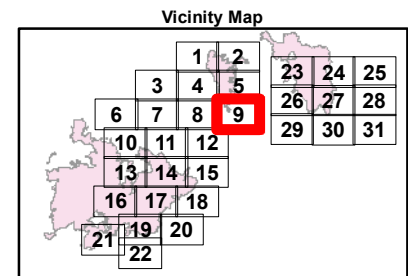




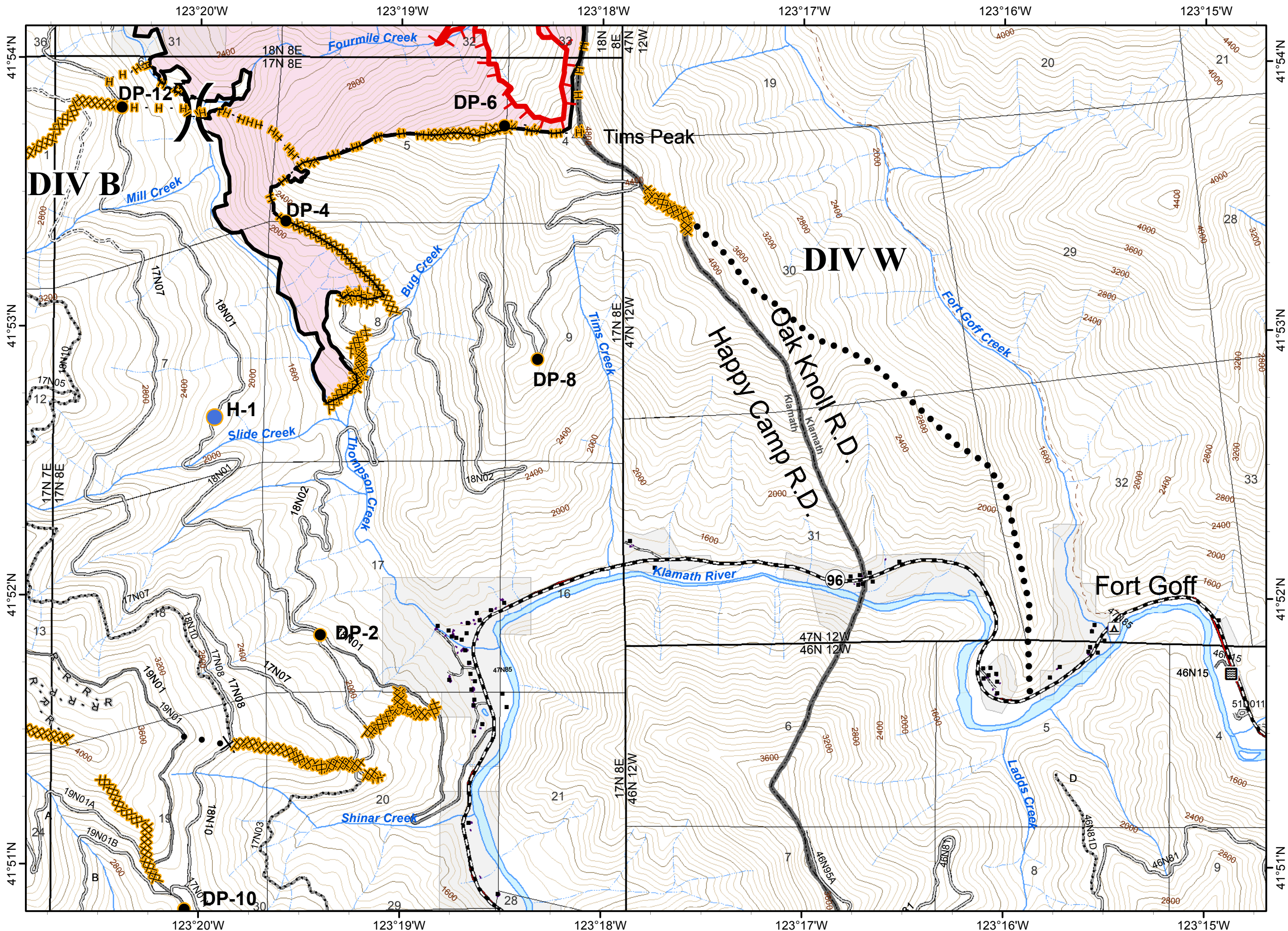
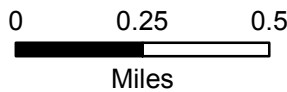
- ( ) Division
- || Branch
- ┌ Uncontrolled Fire Edge
- Completed Line
- R - R Road as Completed Line
- Planned Secondary Line
- ⊗● Proposed Dozer Line
- ▭ Fire Polygon
- ▭ Ownership Private
- Structure

**Needs Repair**

- Drop Point
- Helispot
- ⊗ Dozerline
- H - Handline

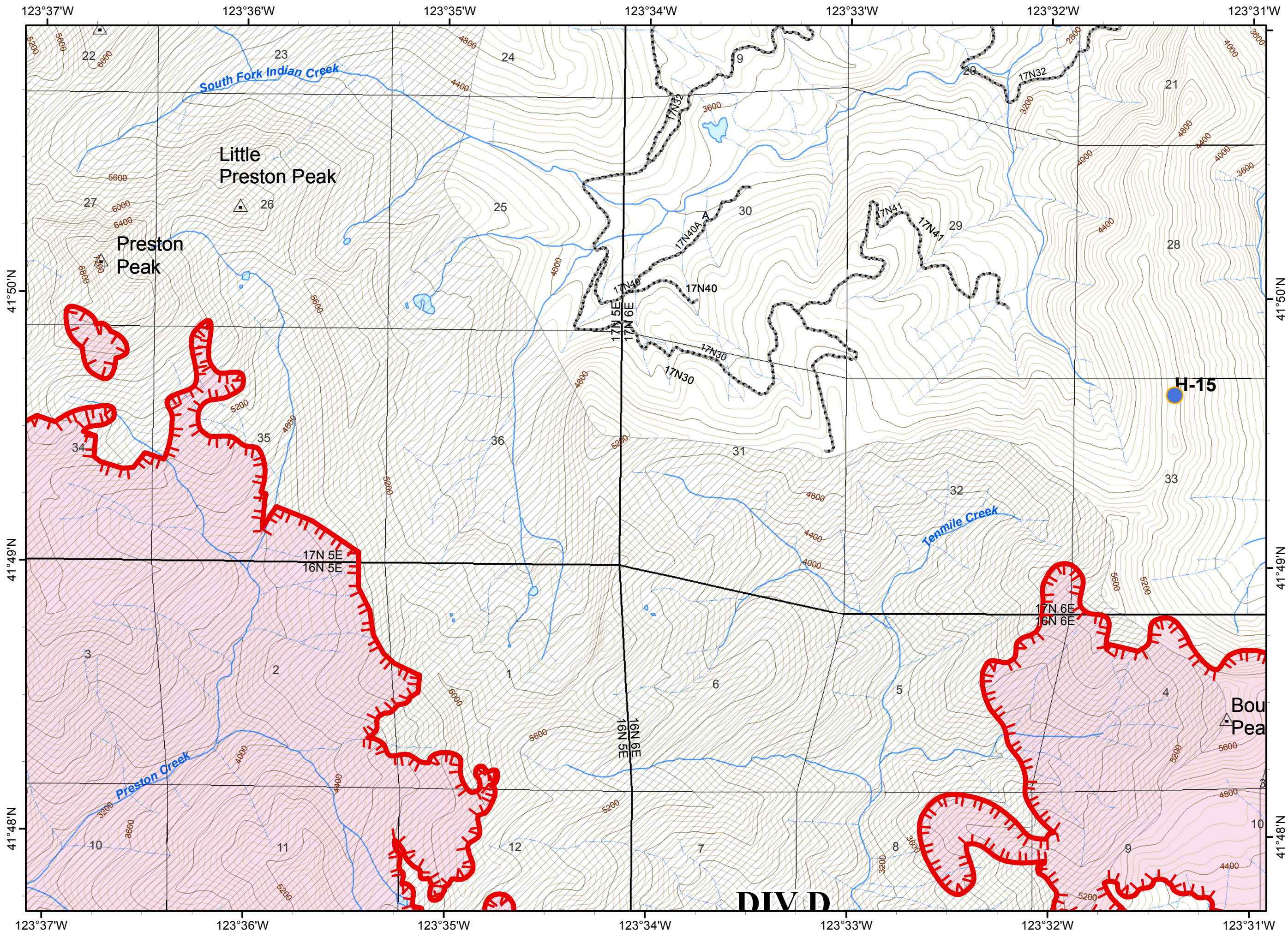


80 FT CONTOURS  
 NAD 1983. UTM ZONE 10 N



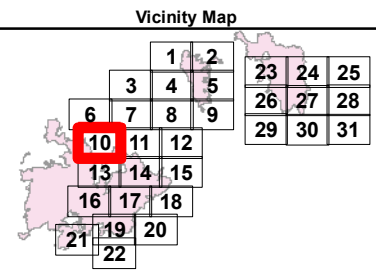


- ( ) Division
- || Branch
- Uncontrolled Fire Edge
- Fire Polygon
- Wilderness
- Structure




**Needs Repair**

- Helispot



80 FT CONTOURS  
 NAD 1983. UTM ZONE 10 N



**DIV D**



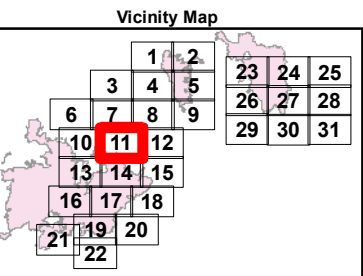
- ( ) Division
- || Branch
- Uncontrolled Fire Edge
- Completed Line
- R - R Road as Completed Line
- Aerial Retardant Drop
- Planned Fire Line
- Repeater
- Safety Zone
- Water Source
- Fire Polygon
- Wilderness
- Structure

**Needs Repair**

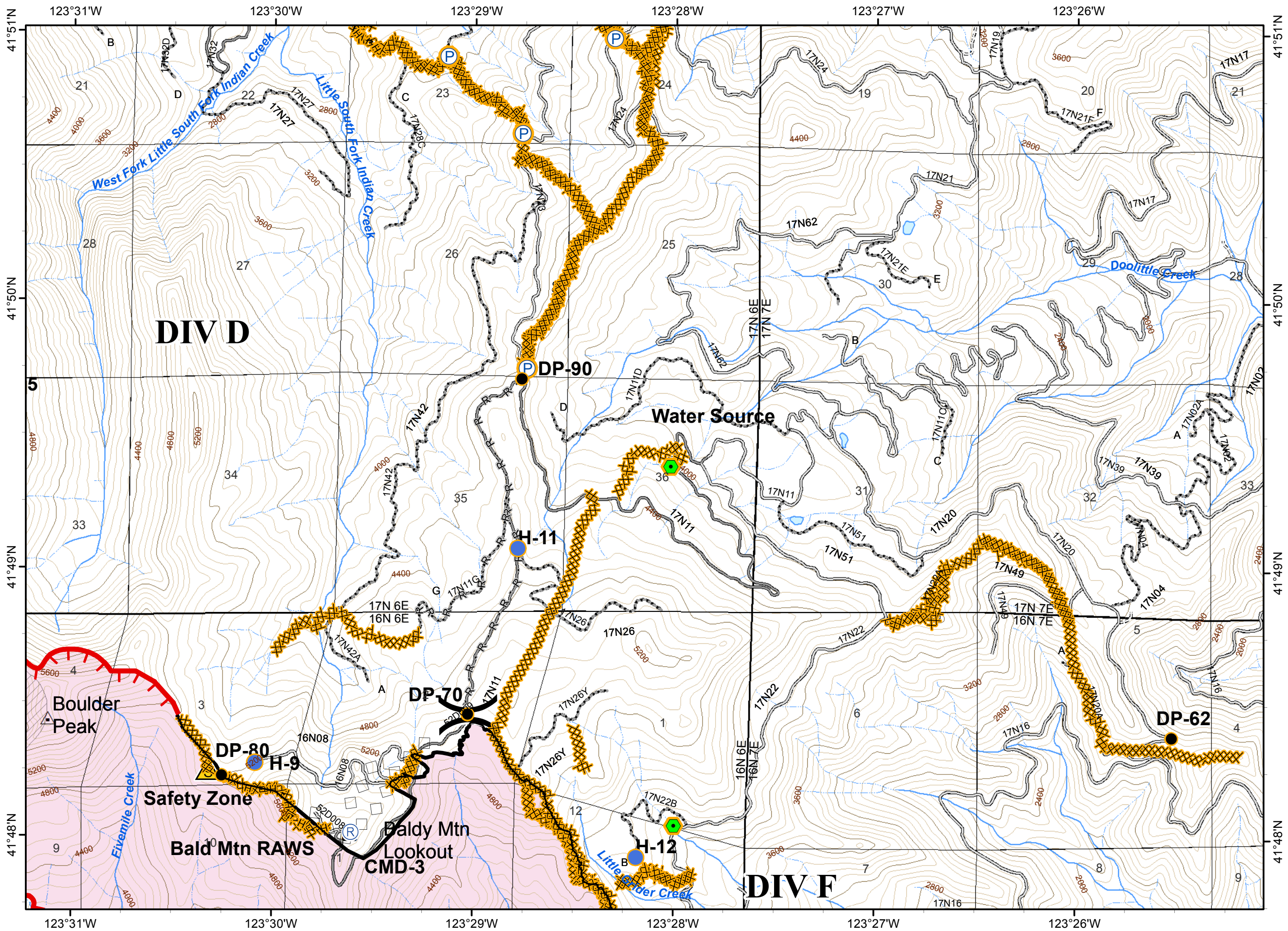
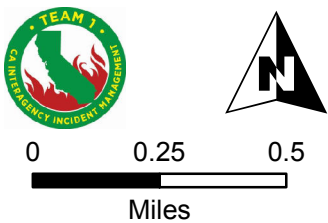
- Drop Point
- Helispot
- Dam
- Pump

**Needs Repair**

- Dozerline
- Handline



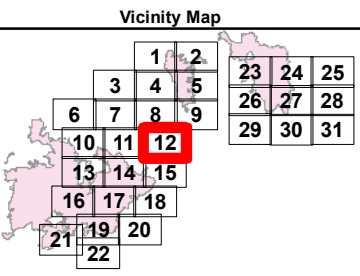
80 FT CONTOURS  
 NAD 1983. UTM ZONE 10 N



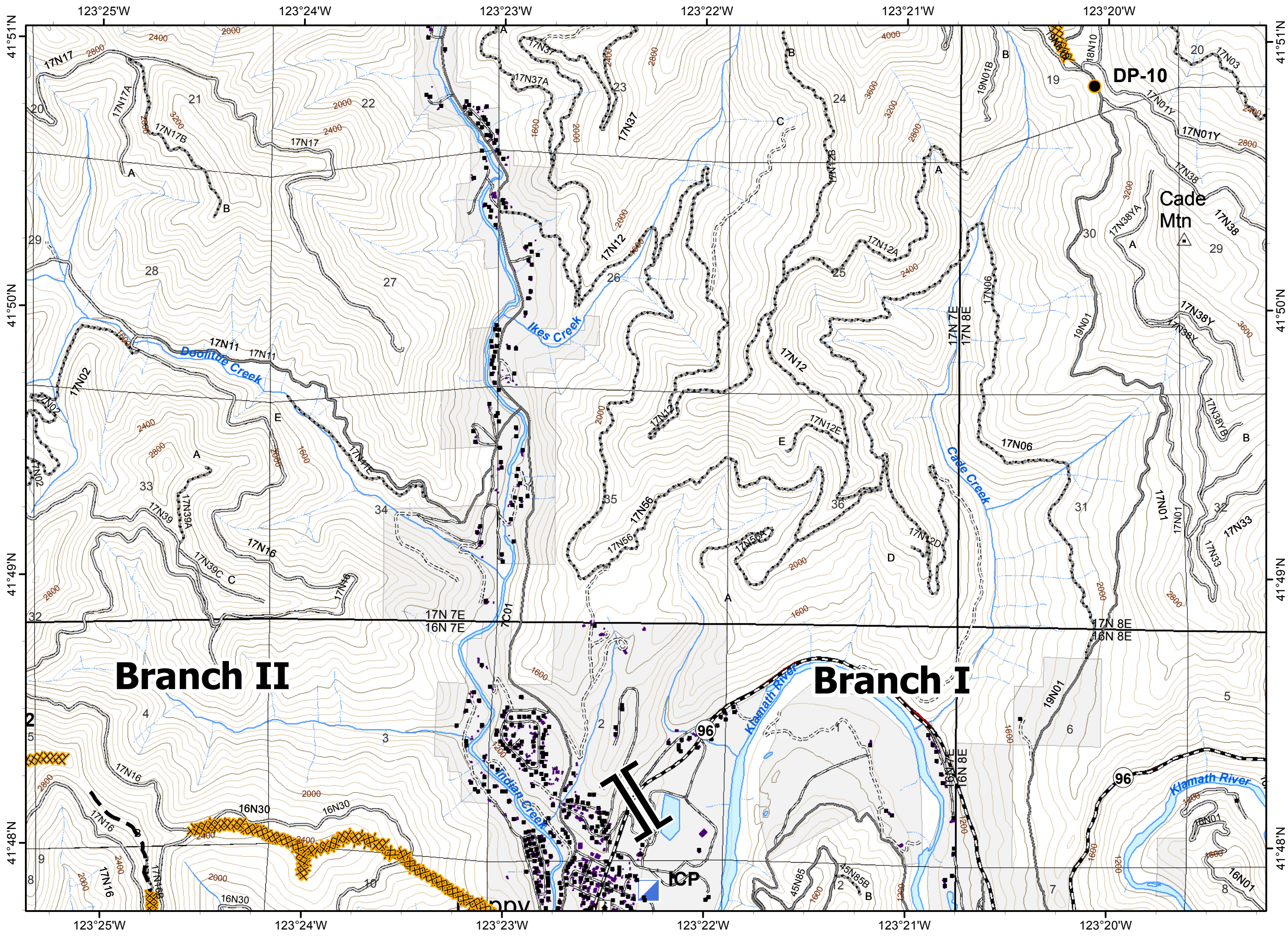
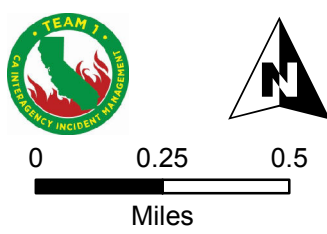


- ( ) Division
- || Branch
- Planned Fire Line
- Incident Command Post
- Ownership Private
- Structure




- Needs Repair
- Drop Point
- Needs Repair
- XXXX Dozerline

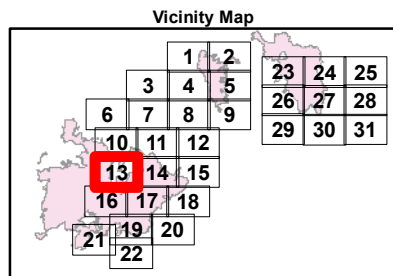
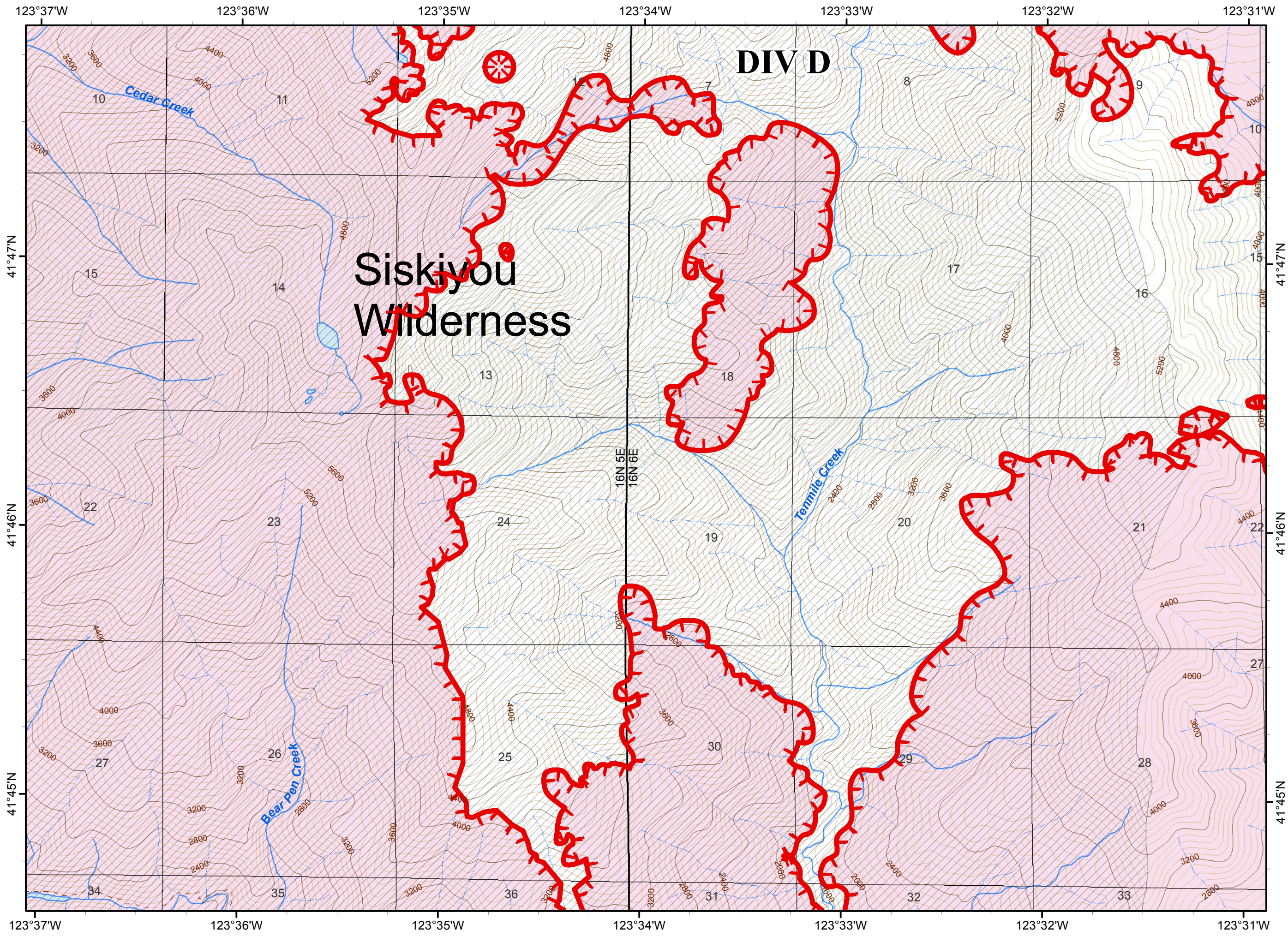


80 FT CONTOURS  
 NAD 1983. UTM ZONE 10 N

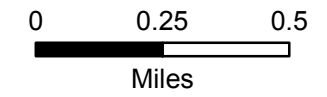




- ( ) Division
- || Branch
-  Uncontrolled Fire Edge
-  Fire Polygon
-  Wilderness
- Structure



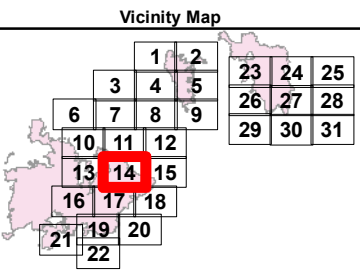
80 FT CONTOURS  
 NAD 1983. UTM ZONE 10 N



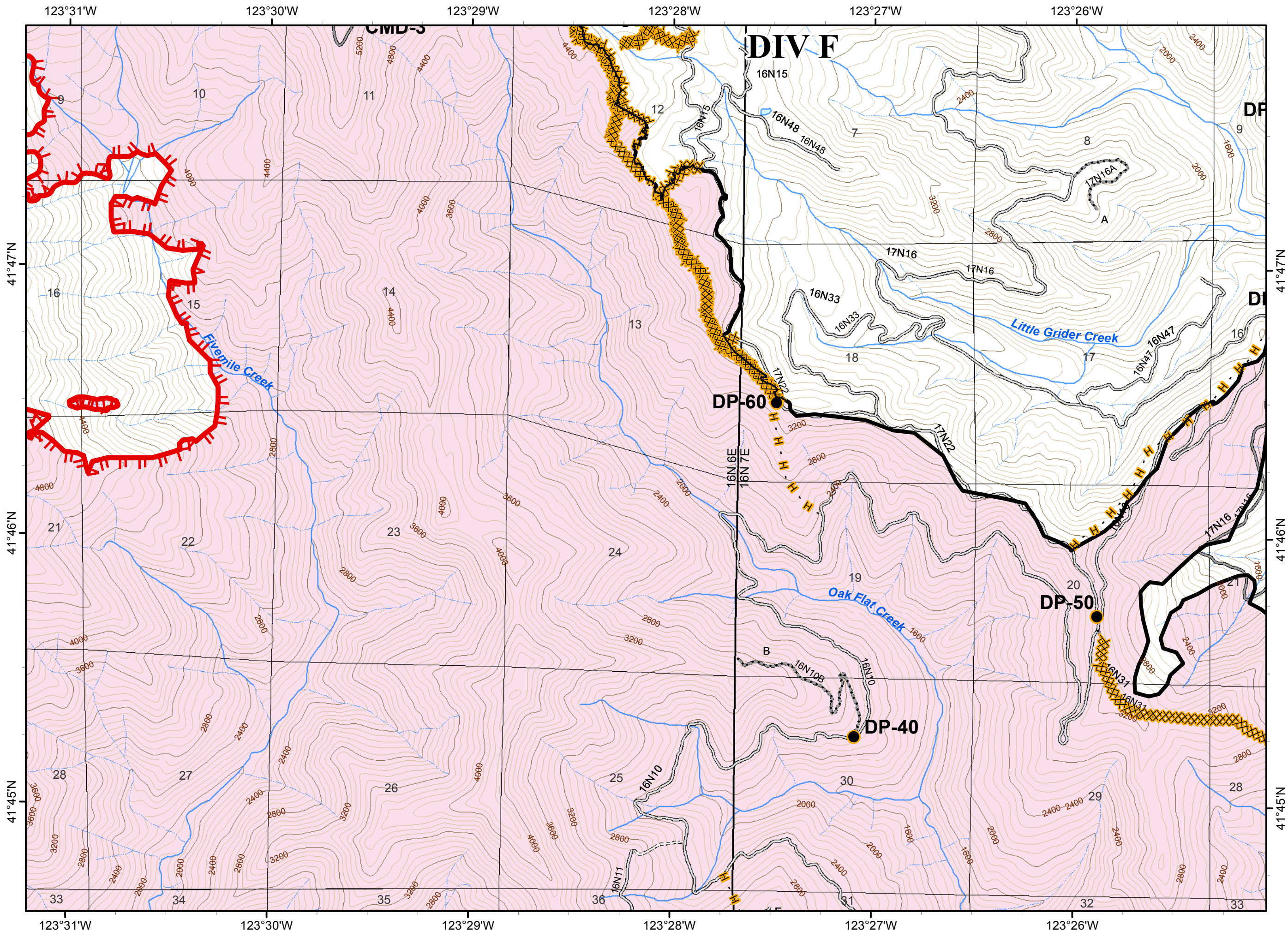
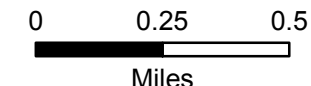



- ( ) Division
- || Branch
- Uncontrolled Fire Edge
- Completed Line
- Fire Polygon
- Structure

- Needs Repair**
- Drop Point
  - Helispot
- Needs Repair**
- Dozerline
  - Handline



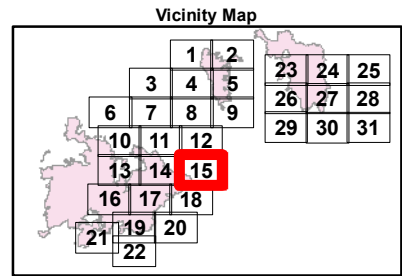
80 FT CONTOURS  
 NAD 1983. UTM ZONE 10 N



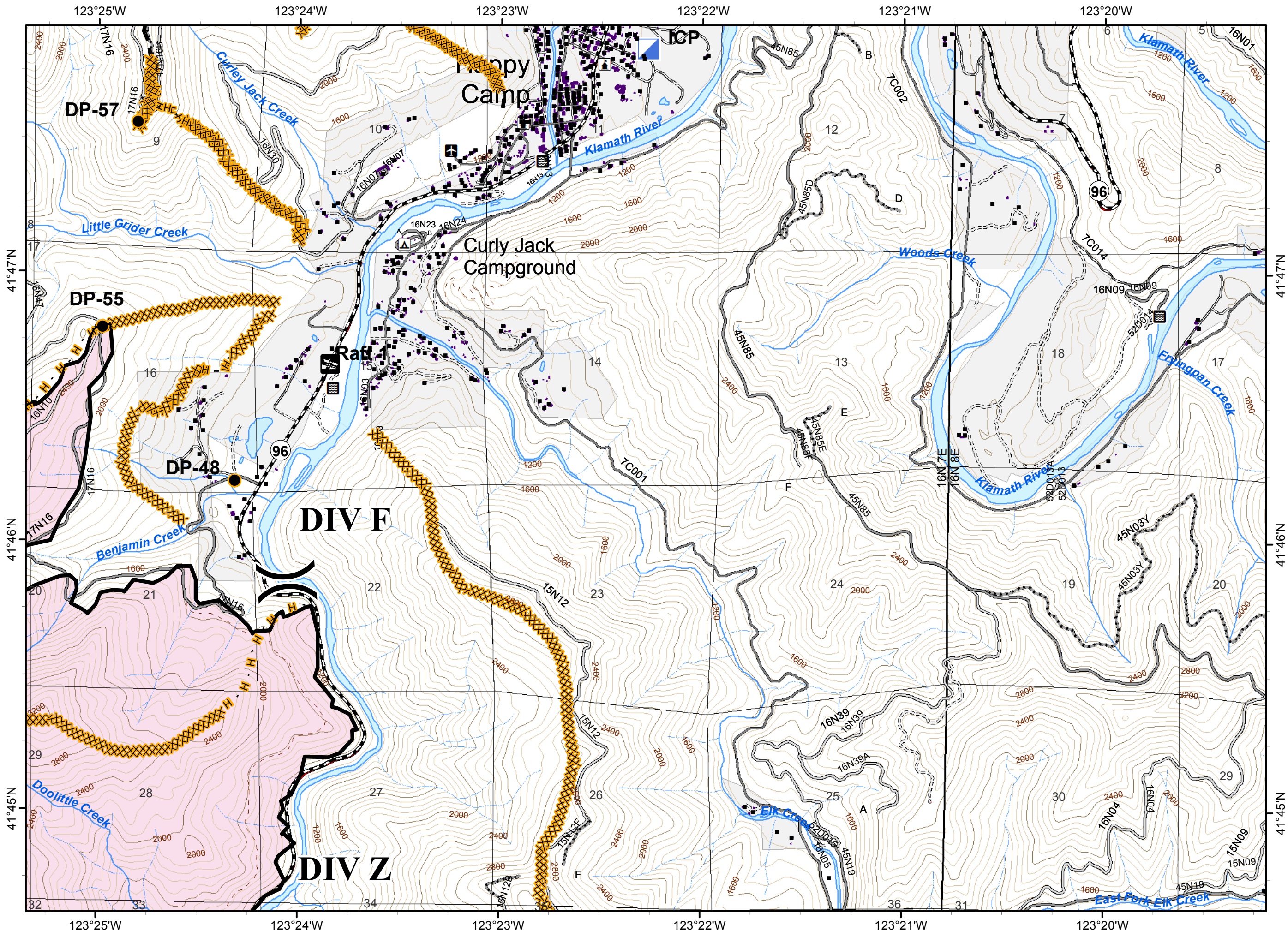
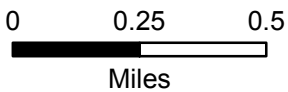


- ( ) Division
- || Branch
- Completed Line
- - - Planned Fire Line
- ▲ Incident Command Post
- ▣ Raft Landing
- Fire Polygon
- Ownership Private
- Structure

- Needs Repair**
- Drop Point
  - Needs Repair
  - XXXX Dozerline
  - H - Handline



80 FT CONTOURS  
 NAD 1983. UTM ZONE 10 N

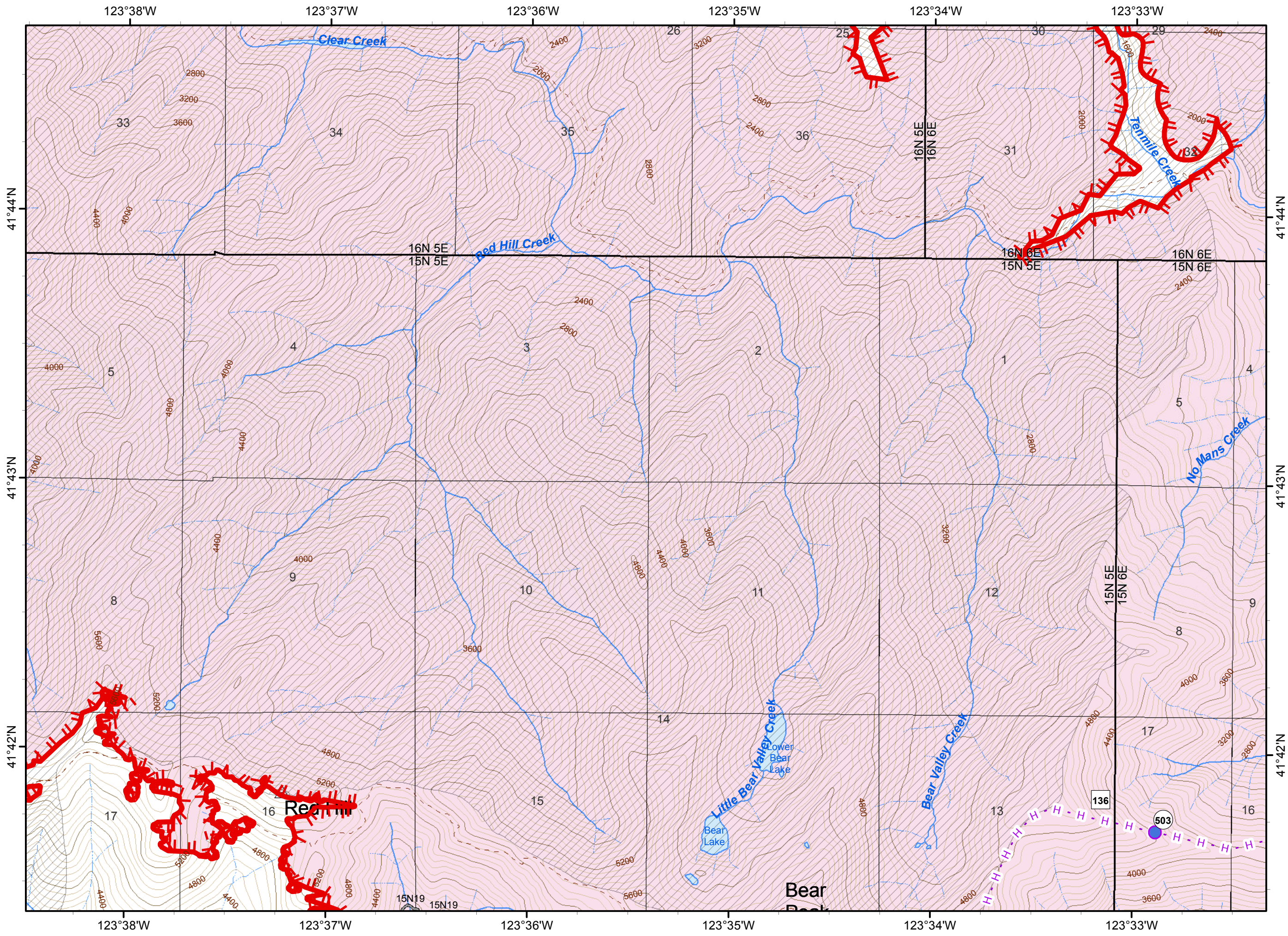




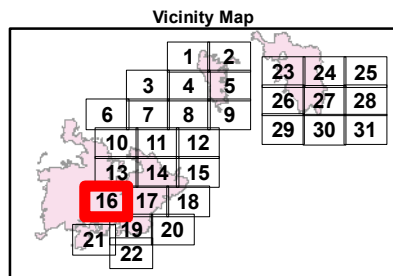
**ECLIPSE COMPLEX**  
**CA-KNF-006098**  
**SEPTEMBER 11, 2017**  
**IAP MAP**  
**BRANCH I & II**  
 Oak Fire – 87,101 Acres  
 Cedar Fire - 9,050 Acres  
 As of 9/7/17 1400 PDT

**Page 16**

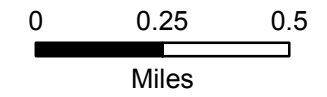
- ( ) Division
- || Branch
- Uncontrolled Fire Edge
- Fire Polygon
- Wilderness
- Structure



- Clear Fire Needs Repair**
- Helispot
- Clear Fire Needs Repair**
- Hand Line
- Needs Repair**
- Handline



80 FT CONTOURS  
 NAD 1983. UTM ZONE 10 N





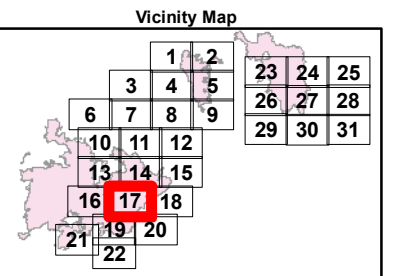
**ECLIPSE COMPLEX**  
**CA-KNF-006098**  
**SEPTEMBER 11, 2017**  
**IAP MAP**  
**BRANCH I & II**

Oak Fire - 87,101 Acres  
 Cedar Fire - 9,050 Acres  
 As of 9/7/17 1400 PDT

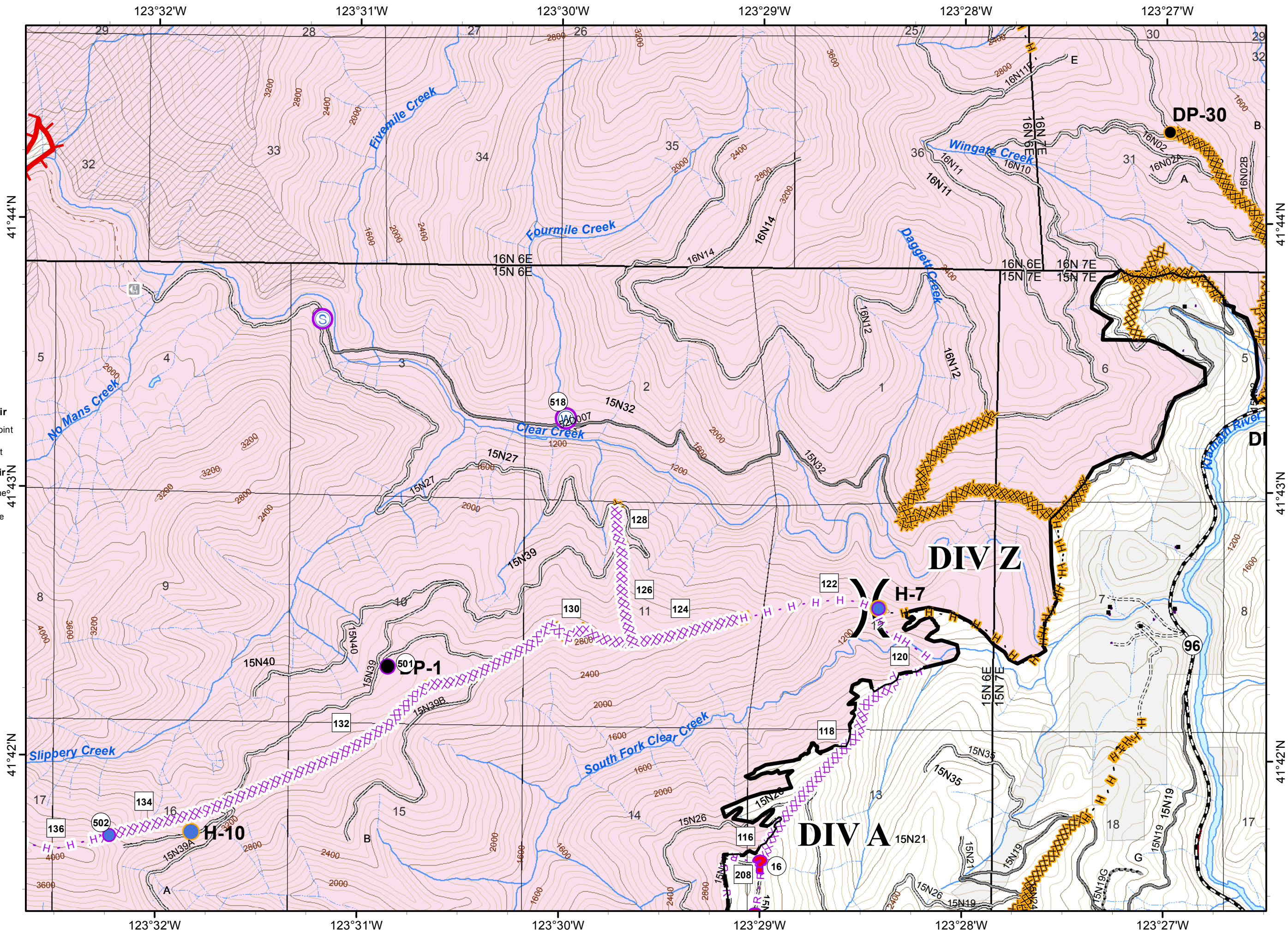
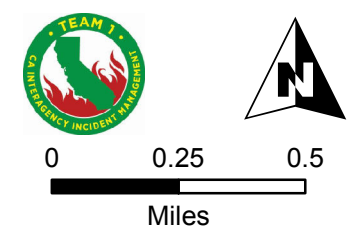
**Page 17**

- ( ) Division
- || Branch
- Uncontrolled Fire Edge
- Completed Line
- R - R Road as Completed Line
- Fire Polygon
- Ownership Private
- Wilderness
- Structure

- Clear Fire Needs Repair**
- Drop Point
- Helispot
- Staging Area
- Water Source
- Other
- Needs Repair**
- Drop Point
- Helispot
- Dozerline
- Handline
- Clear Fire Needs Repair**
- Completed Dozer Line
- Road as Completed Line
- Hand Line



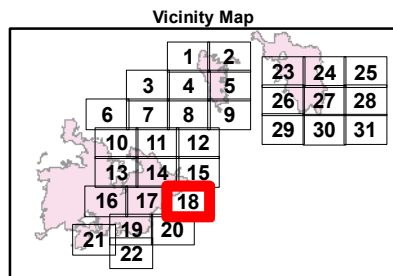
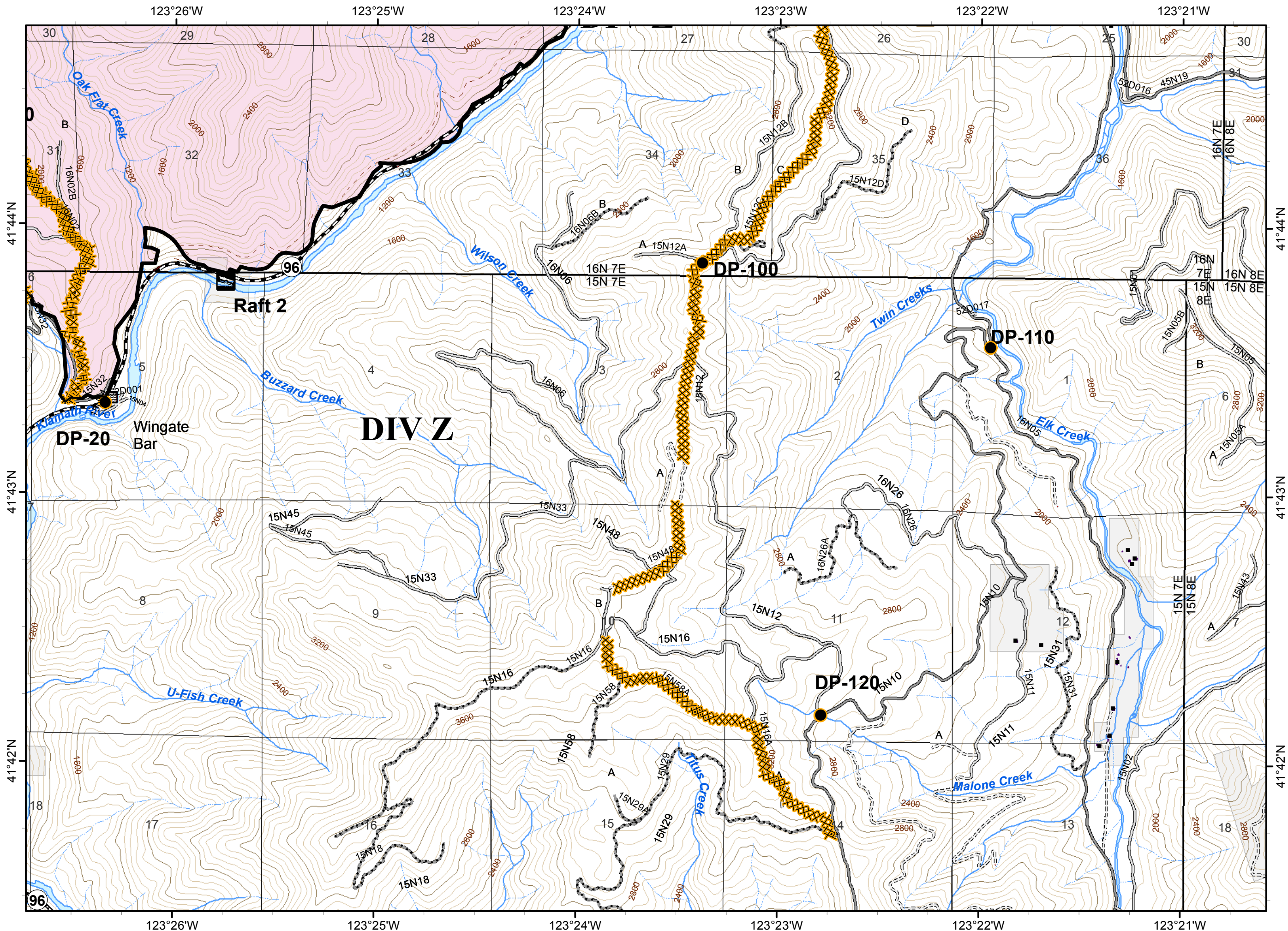
80 FT CONTOURS  
 NAD 1983. UTM ZONE 10 N



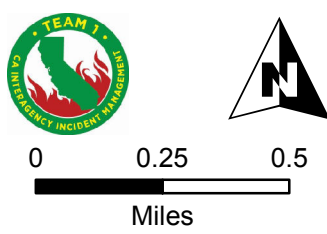


- ( ) Division
- || Branch
- Completed Line
- ▣ Raft Landing
- ▭ Fire Polygon
- ▭ Ownership Private
- Structure

- Needs Repair Drop Point
- Needs Repair
- ▨ Dozerline
- H Handline



80 FT CONTOURS  
 NAD 1983. UTM ZONE 10 N

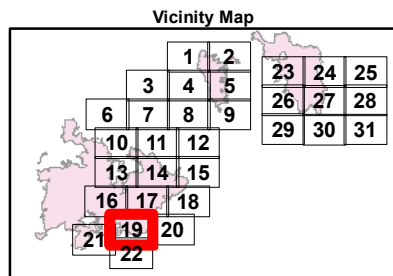




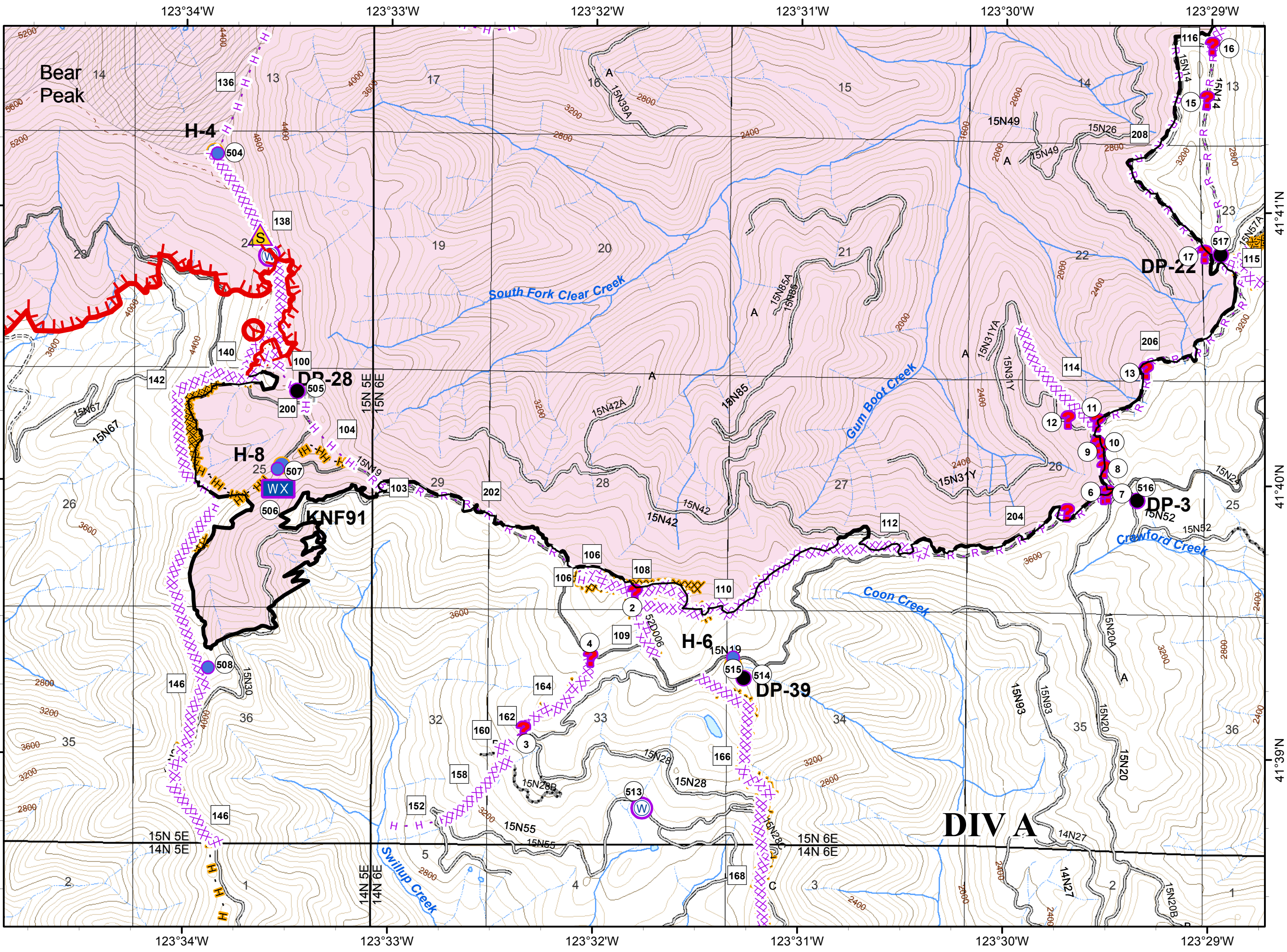
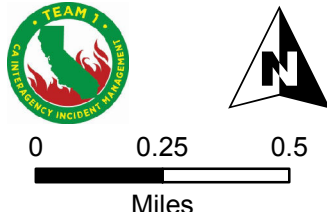
- ( ) Division
- || Branch
- Uncontrolled Fire Edge
- Completed Line
- R - R Road as Completed Line
- Fire Polygon
- Wilderness
- Structure

- Clear Fire Needs Repair**
- Drop Point
- Helispot
- Mobile Weather Unit
- Safety Zone
- Water Source
- Other
- Needs Repair**
- Drop Point
- Helispot
- Dozerline
- Handline

- Clear Fire Needs Repair**
- Completed Dozer Line
- Road as Completed Line
- Hand Line



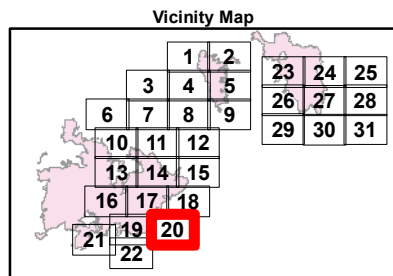
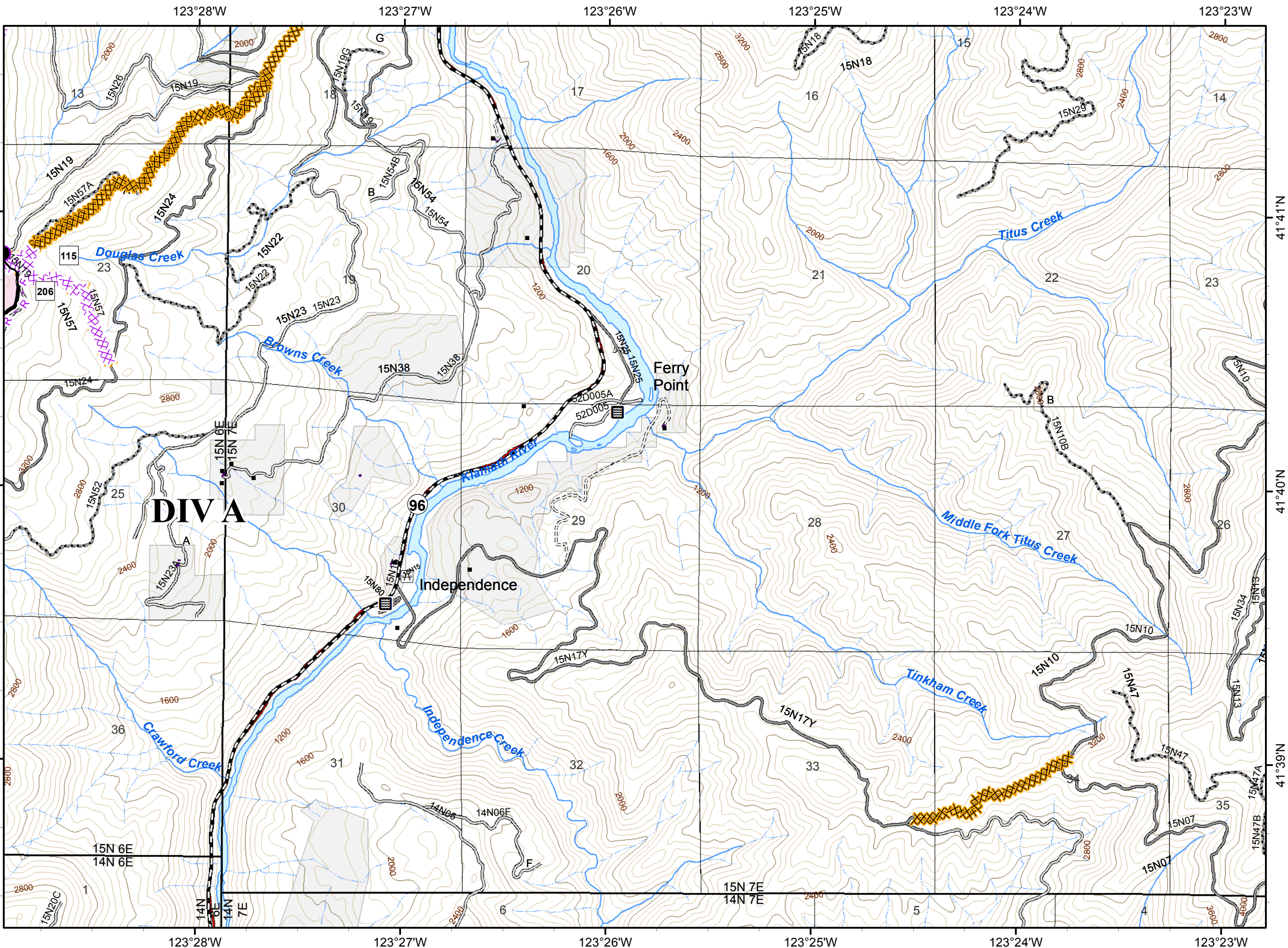
80 FT CONTOURS  
 NAD 1983. UTM ZONE 10 N






- ( ) Division
- || Branch
- Completed Line
- R - R Road as Completed Line
- Fire Polygon
- Ownership Private
- Structure

- Clear Fire Needs Repair
- Needs Repair
- Drop Point
- Drop Point
- Clear Fire Needs Repair
- Needs Repair
- Completed Dozer Line
- Dozerline
- R - Road as Completed Line

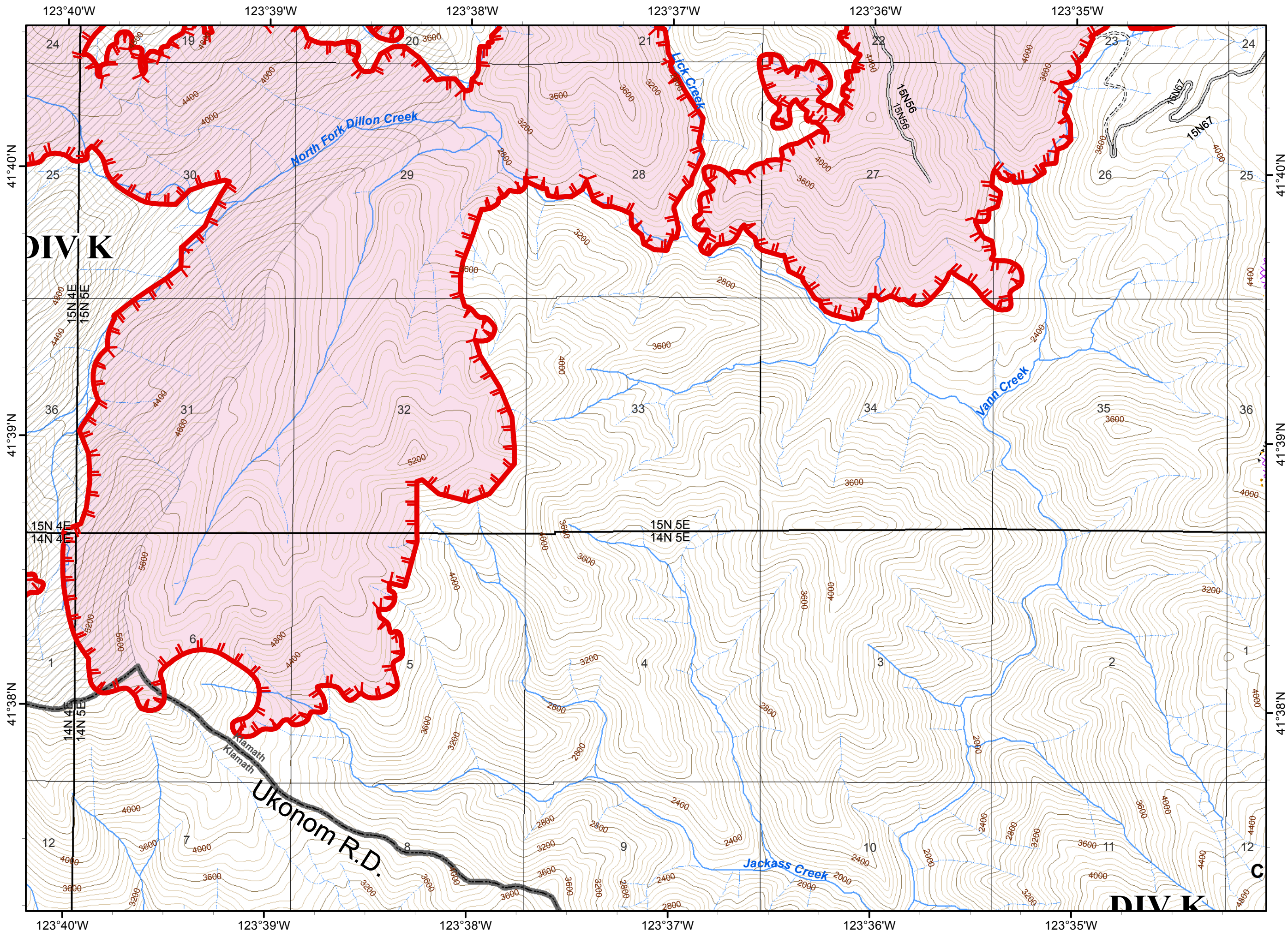


80 FT CONTOURS  
 NAD 1983. UTM ZONE 10 N

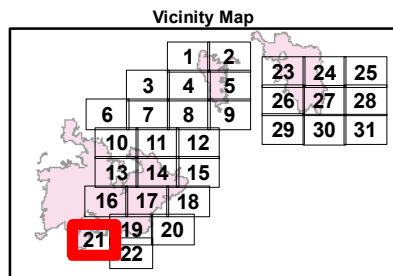





- ( ) Division
- || Branch
- Uncontrolled Fire Edge
- Fire Polygon
- Wilderness
- Structure



- Clear Fire Needs Repair**
- Completed Dozer Line
- Needs Repair**
- Dozerline



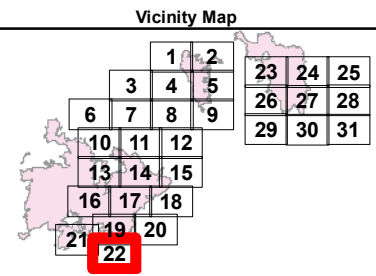
80 FT CONTOURS  
 NAD 1983. UTM ZONE 10 N





- ( ) Division
- I Branch
- (R) Repeater
- Ownership Private
- Structure

- Clear Fire Needs Repair
- Needs Repair
- (W) Water Source
- Needs Repair
- ? Other
- Completed Dozer Line
- Hand Line
- Hand Line



80 FT CONTOURS  
 NAD 1983. UTM ZONE 10 N

