

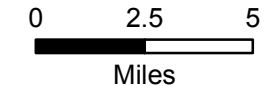


IAP MAP
BRANCH IV

Oak Fire - 87,101 Acres
Cedar Fire - 9,050 Acres
As of 9/7/17 1400 PDT

Legend

- () Division
- [] Branch
- ⊙ Camp
- Drop Point
- 🔥 Fire Location
- ⊕ Helibase
- Helispot
- ▢ Incident Command Post
- 🏠 Lookout
- WX Mobile Weather Unit
- Ⓜ Repeater
- ⚠ Safety Zone
- Ⓜ Water Source
- Ⓜ Restricted Water Source
- 🚣 Raft Landing
- 🔴 Fire Polygon
- ▭ Ranger District Boundary
- ▨ Wilderness
- ▭ Ownership Private

NAD 1983. UTM ZONE 10 N



0 2.5 5
Miles

