














































Oak Fire - 87,399 Acres
Cedar Fire - 9,079 Acres
As of 9/12/17 @ 2000 PDT


Infrared
09/12/2017 - 2151 hrs

 Scattered Heat


 Isolated Heat

Legend

-  Division
-  Branch
-  Camp
-  Safety Zone
-  Drop Point
-  Fire Location
-  Helibase
-  Helispot
-  Incident Command Post
-  Lookout
-  Mobile Weather Unit
-  Water Source
-  Restricted Water Source
-  Raft Landing
-  Road/Washout
-  Uncontrolled Fire Edge
-  Completed Line
-  Completed Dozer Line
-  Hand Line
-  Road as Completed Line
-  Planned Fire Line
-  Planned Secondary Line
-  Proposed Dozer Line
-  Ridge / Geographic Feature
-  Prepped Trail
-  Contained Line
-  Repeater
-  Class 3, 4, 5 or Paved
-  2 - High Clearance
-  1 - (Closed)
-  Decommissioned (KNF)
-  AirRoute_T47NR11WSec13
-  Stream
-  State Border
-  Fire Polygon
-  Ownership Private
-  Fire Scar- 2013 to Present
-  Contract Units
-  ForestServiceAdminBoundary
-  closure_areas_merge
-  Miller Completed Dozer Line
-  Miller Completed Hand Line
-  Miller Road as Completed Line



80 Foot Contours



0 2 4 Miles

Date: 9/12/2017
UTM_ADB3_Zone_10

