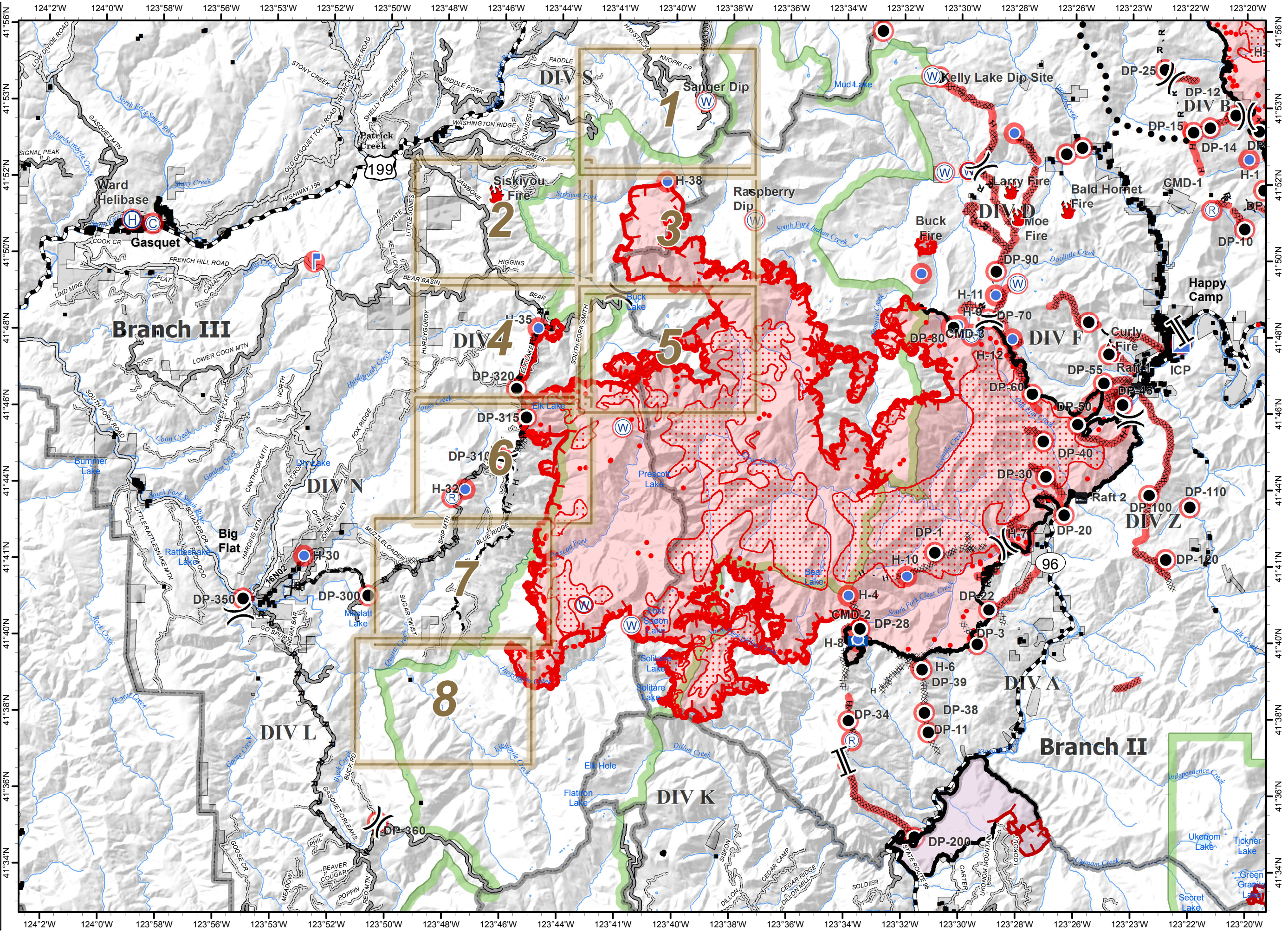
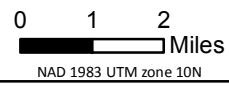


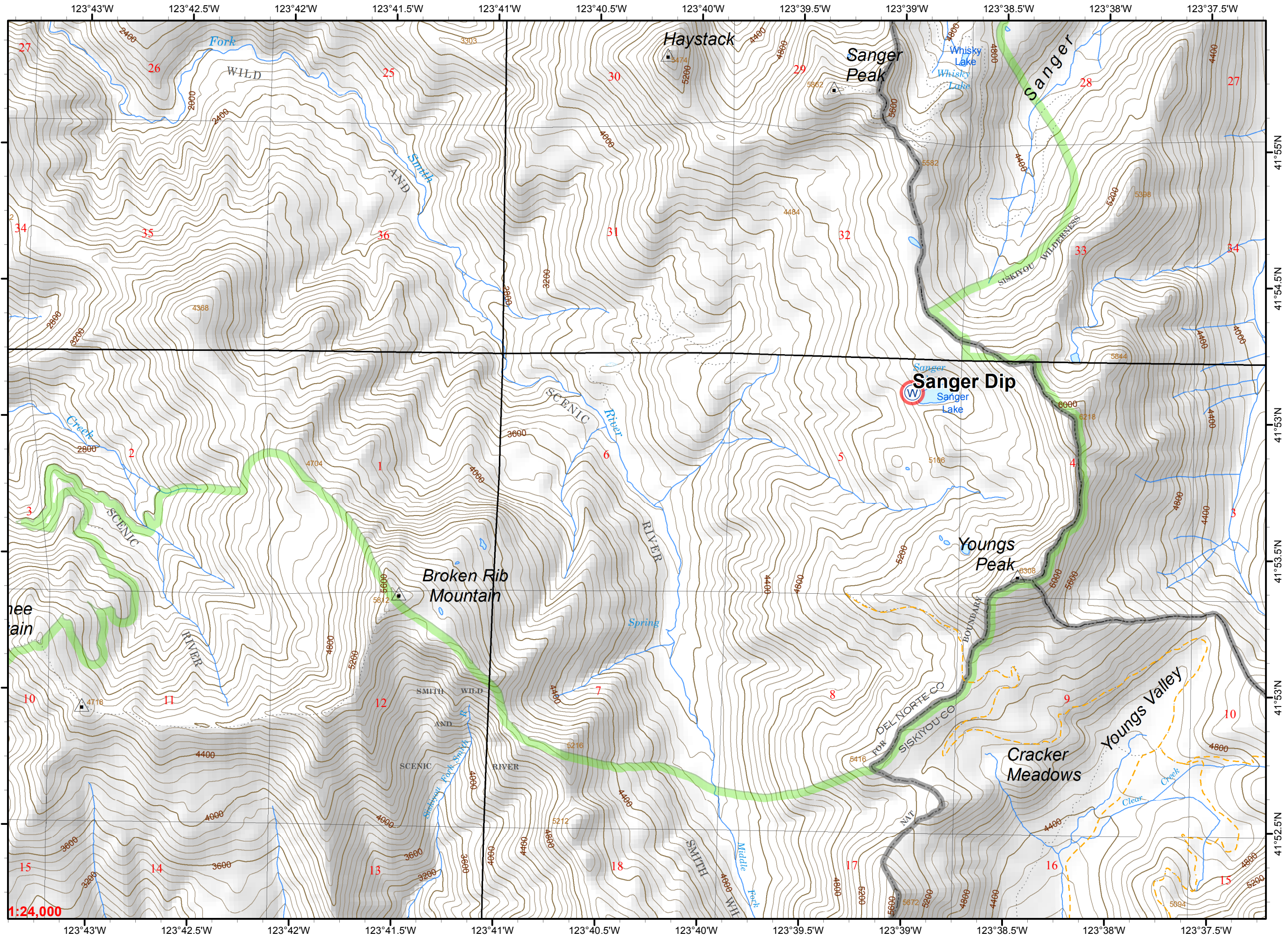
IAP MAP  
BRANCH III

Index

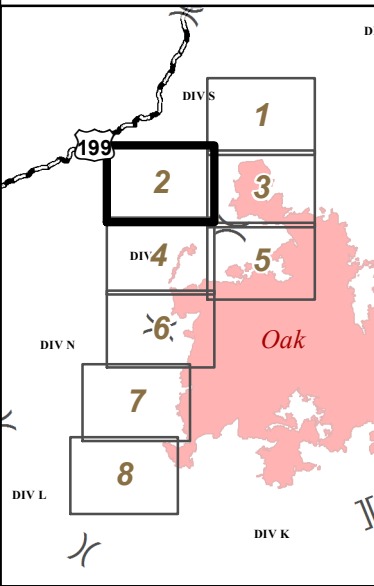
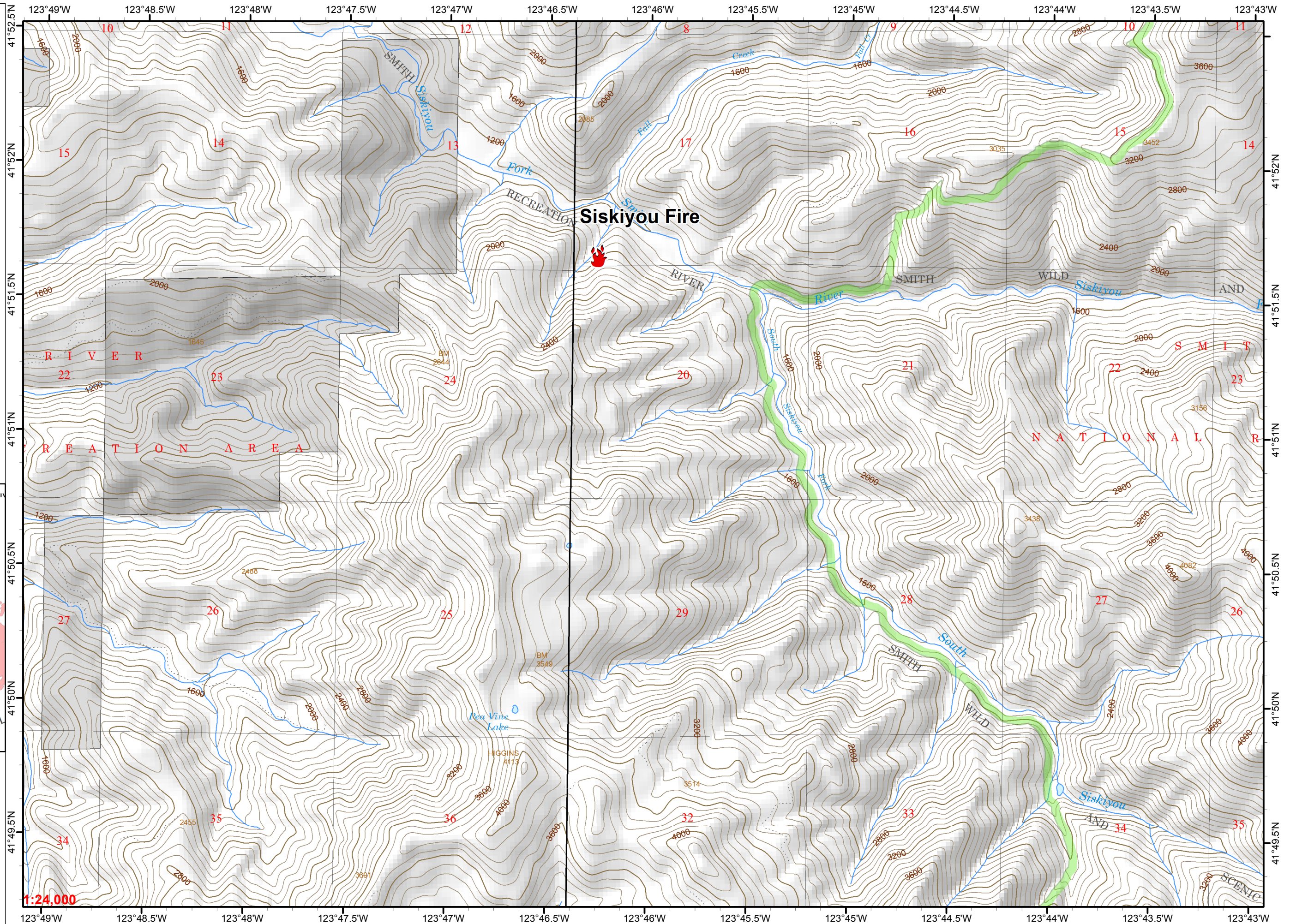
- 20170915 Heats
- 2018 Isolated Heats
- 20170915 Scattered Heat
- 2018 Intense Heats
- 20170915 Heat Perimeter
- Drop Point
- Restricted Water Source
- Water Source
- Safety Zone
- Camp
- Fire Location
- Helibase
- Helispot
- ICP
- Lookout
- RAWS
- Repeater
- Raft Ramp
- Uncontrolled Fire Edge
- Planned Secondary Line
- Completed Dozer Line
- Completed Line
- Hand Line
- Road as Completed Line
- Planned Fire Line
- Proposed Dozer Line
- Containment Line
- Division
- Branch
- Fire Perimeter
- Wilderness
- Ownership Private
- Repair Needed
- Repair Needed
- IAP Tiles Branch III



	Division		Ranger District Boundary
	Branch		Wilderness
	Water Source		Ownership Private
	Repair Needed		

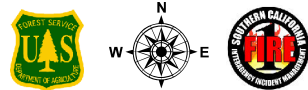
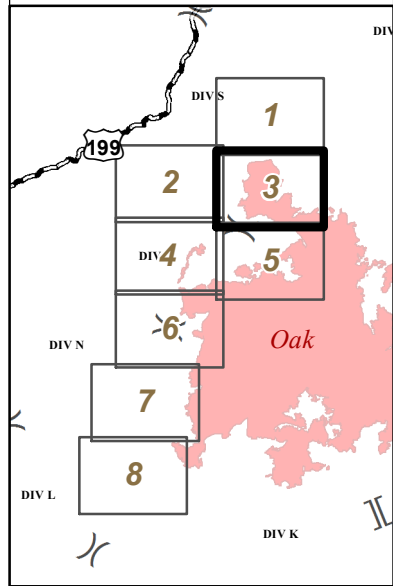
  
  
  
NAD 1983 UTM zone 10N

- Division
- Ranger District Boundary
- Branch
- Wilderness
- Ownership Private
- Fire Location



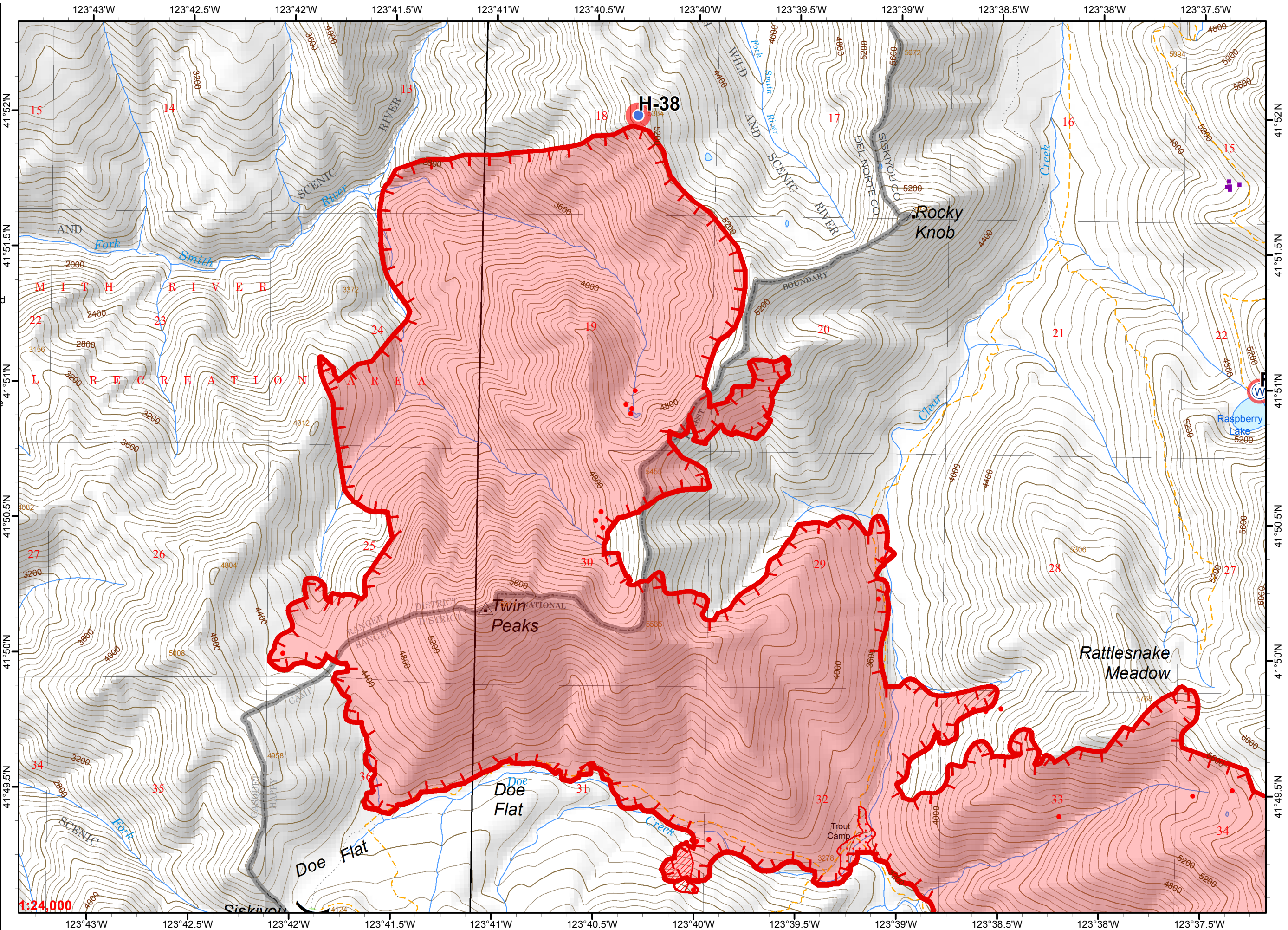
This block contains a QR code, a compass rose, and logos for the U.S. Forest Service and Fire. Below these elements is a scale bar showing 0, 0.2, and 0.4 miles. The text 'NAD 1983 UTM zone 10N' is printed at the bottom of this section.

- |  |                        |  |                          |
|--|------------------------|--|--------------------------|
|  | Division               |  | Ranger District Boundary |
|  | Branch                 |  | Wilderness               |
|  | Helispot               |  | Ownership Private        |
|  | Water Source           |  | 20170915 Isolated Heats  |
|  | Uncontrolled Fire Edge |  | 20170915 Scattered Heat  |
|  | Fire Perimeter         |  | 2018 Intense Heats       |
|  | Repair Needed          |  | 20170915 Heat Perimeter  |
|  |                        |  | 2018 Heat Perimeter      |

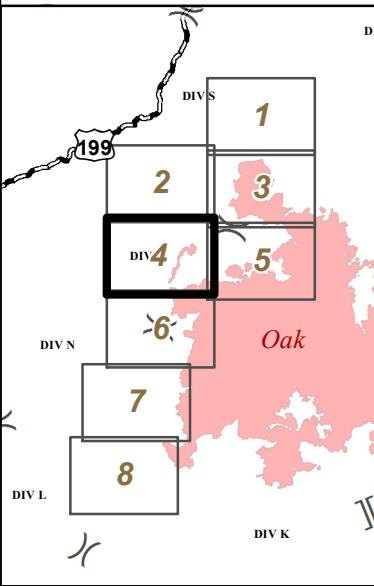


0 0.2 0.4 Miles

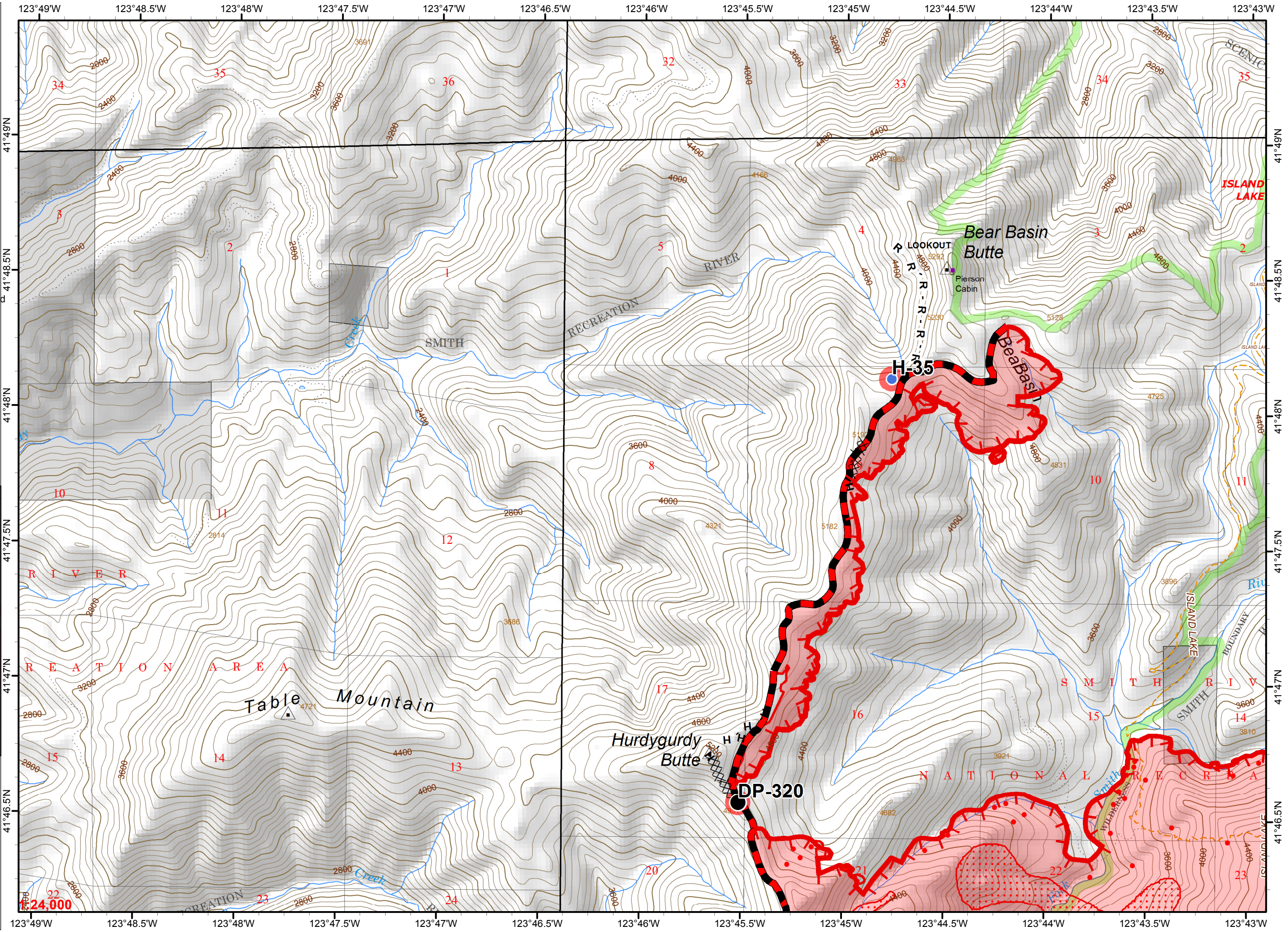
NAD 1983 UTM zone 10N



- Division
- Branch
- Drop Point
- Helispot
- Uncontrolled Fire Edge
- Completed Dozer Line
- Hand Line
- Road as Completed Line
- Contained Line
- Fire Perimeter
- Ranger District Boundary
- Wilderness
- Ownership Private
- 20170915 2018 Isolated Heats
- 20170915 2018 Scattered Heat
- 20170915 2018 Heat Perimeter

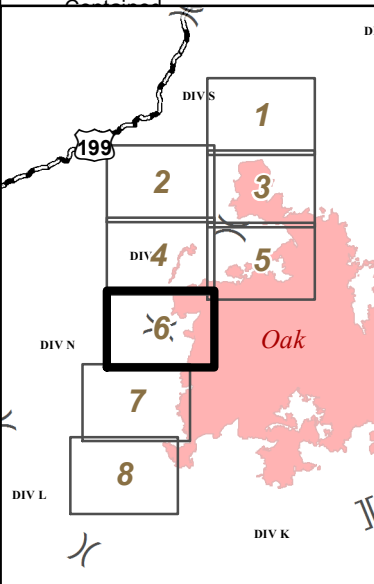


NAD 1983 UTM zone 10N



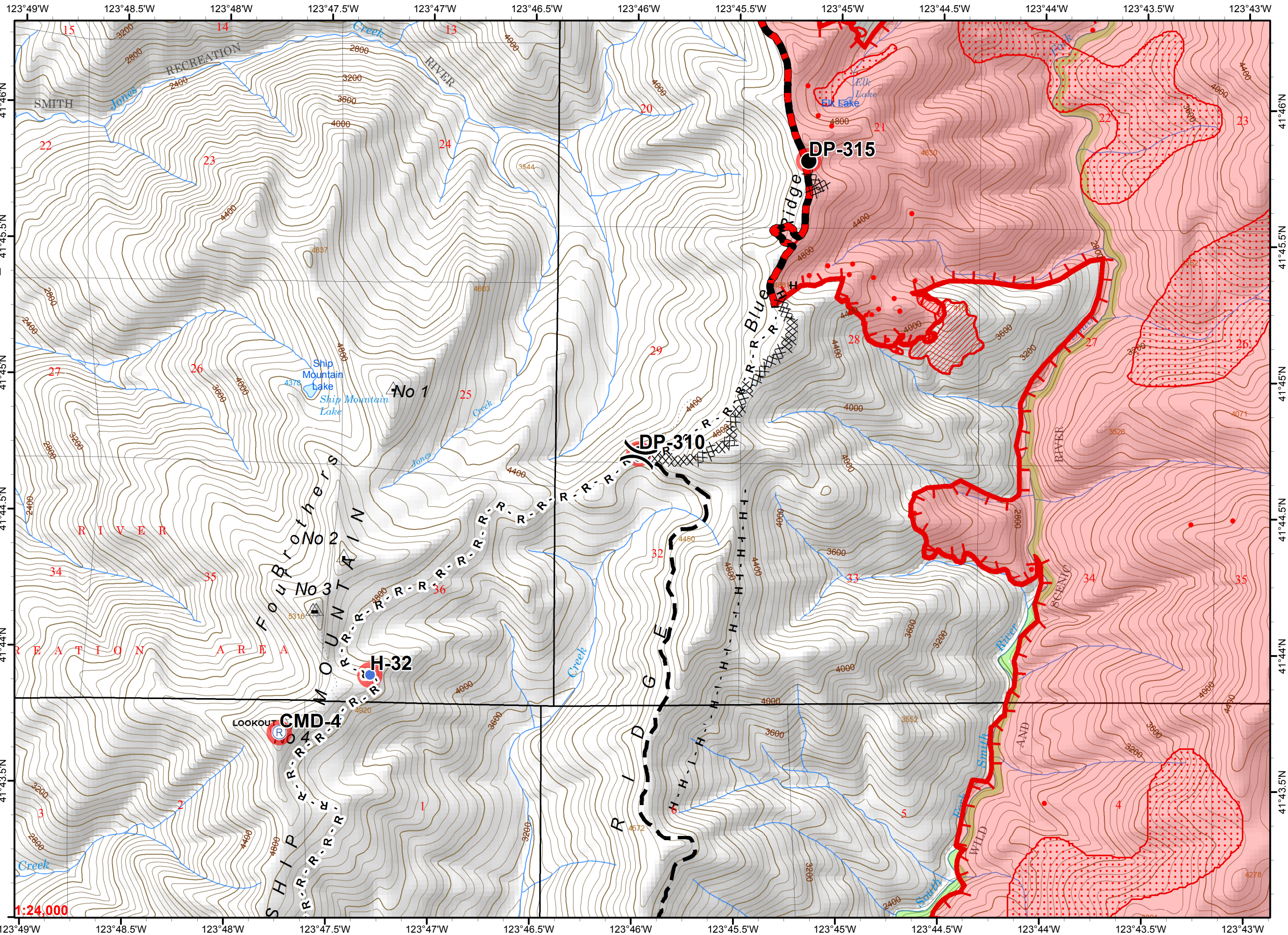


- (X) Division
- (||) Branch
- Drop Point
- Helispot
- (R) Repeater
- Uncontrolled Fire Edge
- XXXX Completed Dozer Line
- H - Hand Line
- R - Road as Completed Line
- Planned Fire Line
- Ranger District Boundary
- Wilderness
- 20170915 2018 Isolated Heats
- 20170915 2018 Scattered Heat
- 20170915 2018 Intense Heats
- 20170915 2018 Heat Perimeter

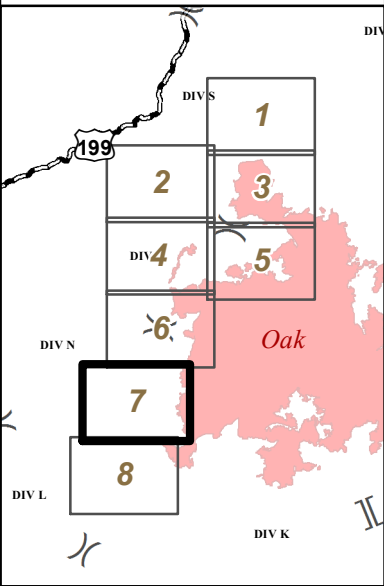


0 0.2 0.4 Miles

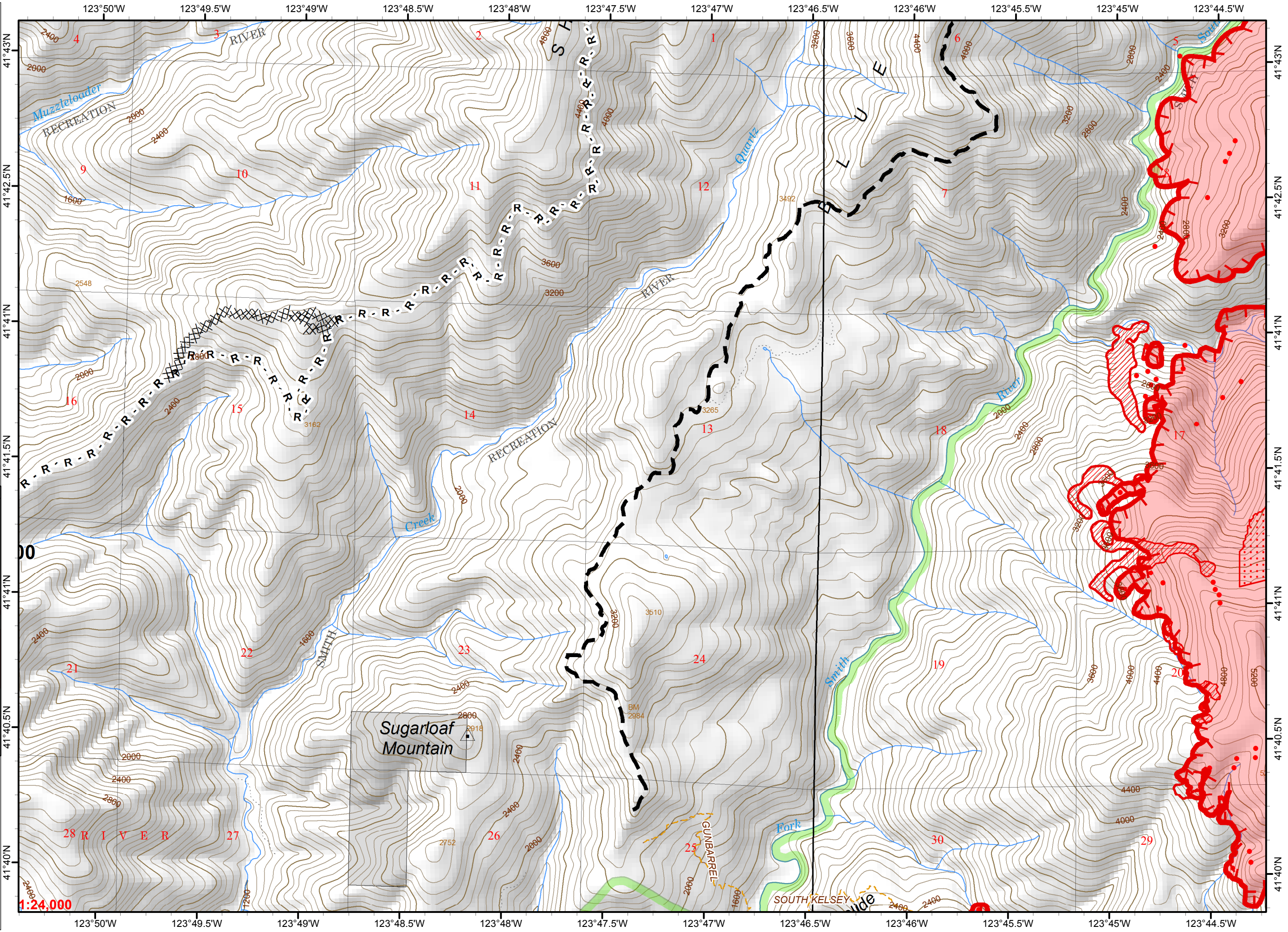
NAD 1983 UTM zone 10N














- |  |                        |  |                                 |
|--|------------------------|--|---------------------------------|
|  | Division               |  | Ranger District Boundary        |
|  | Branch                 |  | Wilderness                      |
|  | Uncontrolled Fire Edge |  | Ownership Private               |
|  | Completed Dozer Line   |  | 20170915<br>2018 Isolated Heats |
|  | Road as Completed Line |  | 20170915<br>2018 Scattered Heat |
|  | Planned Fire Line      |  | 20170915<br>2018 Intense Heats  |
|  | Fire Perimeter         |  | 20170915<br>2018 Heat Perimeter |

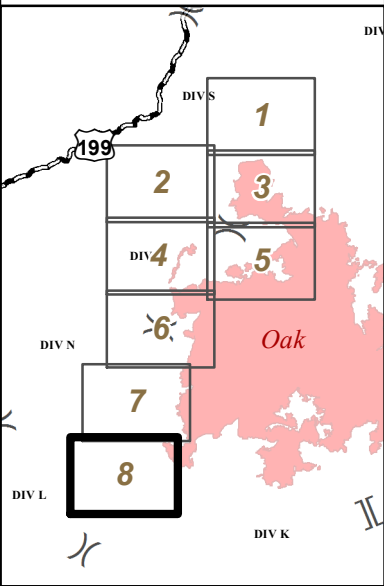






NAD 1983 UTM zone 10N





-  Division
-  Branch
-  Uncontrolled Fire Edge
-  Fire Perimeter
-  Ranger District Boundary
-  Wilderness
-  Ownership Private
-  20170915 Isolated Heats
-  20170915 Scattered Heat
-  20170915 2018 Intense Heats
-  20170915 2018 Heat Perimeter

NAD 1983 UTM zone 10N

