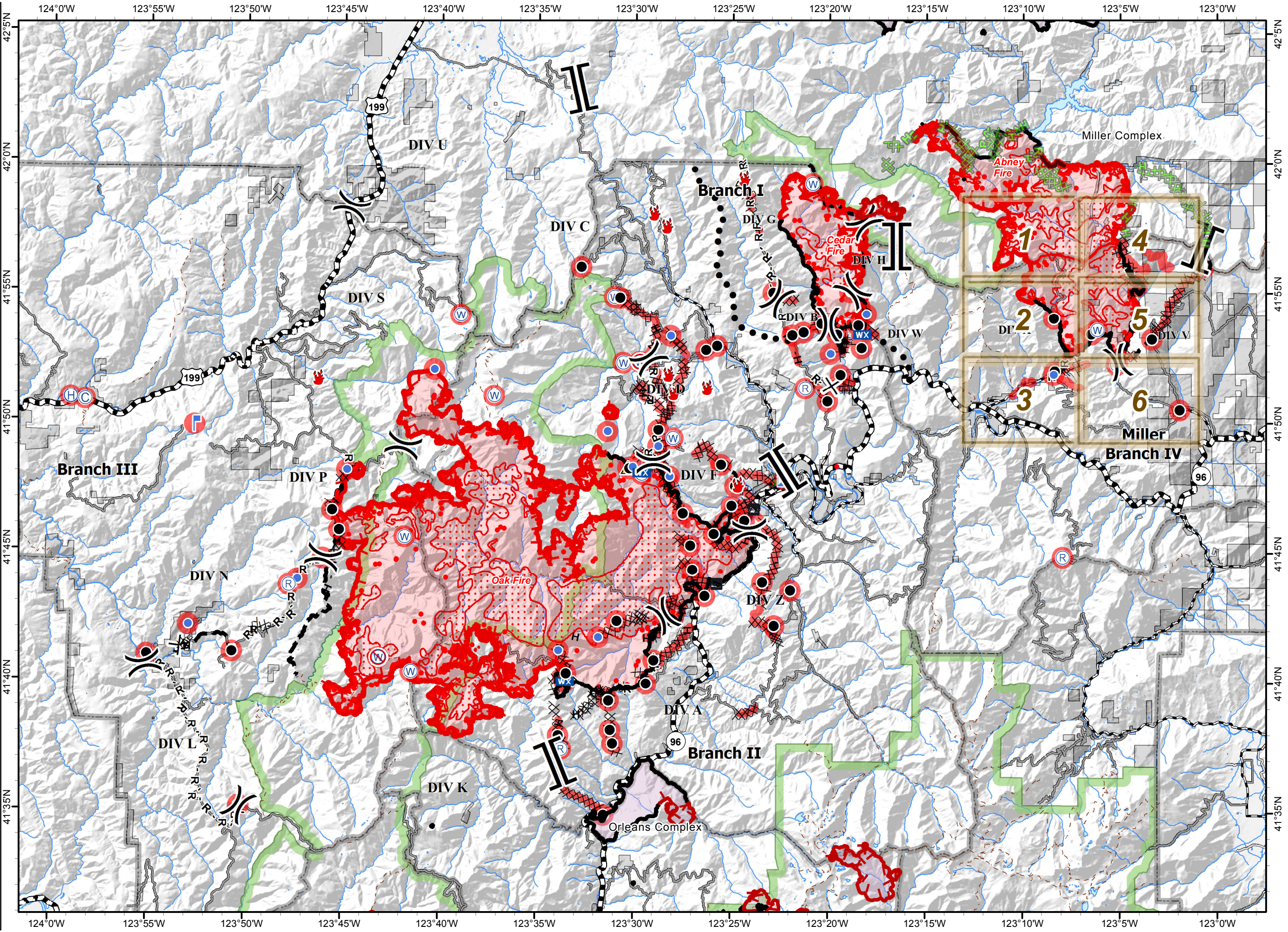
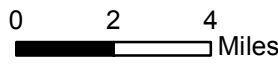
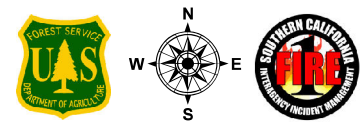


ECLIPSE COMPLEX
 CA-KNF-006098
 SEPTEMBER 16 2017

IAP MAP
 BRANCH IV

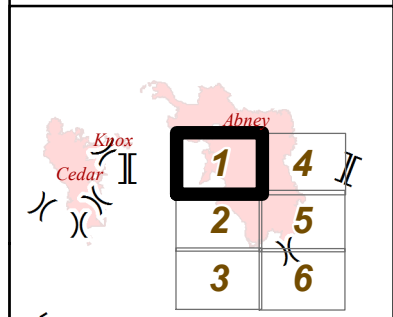
Index

- 20170915 2018 Isolated Heats
- 20170915 2018 Scattered Heat
- 20170915 2018 Intense Heats
- 20170915 2018 Heat Perimeter
- Fire Perimeter
- Division
- Branch
- Uncontrolled Fire Edge
- Planned
- Secondary Line
- Completed Dozer Line
- Completed Line
- H - Hand Line
- R - Completed Line
- Planned Fire Line
- Proposed Dozer Line
- Containment Line
- Boat Ramp
- Camp
- Drop Point
- Fire Location
- Helibase
- Helispot
- Incident Command Post
- Lookout
- Mobile Weather Unit
- Repeater
- Safety Zone
- Water Source
- Restricted Water Source
- Repair Needed
- Repair Needed
- Owship Private
- Ranger District Boundary
- Wilderness
- IAP Tiles
- Branch IV

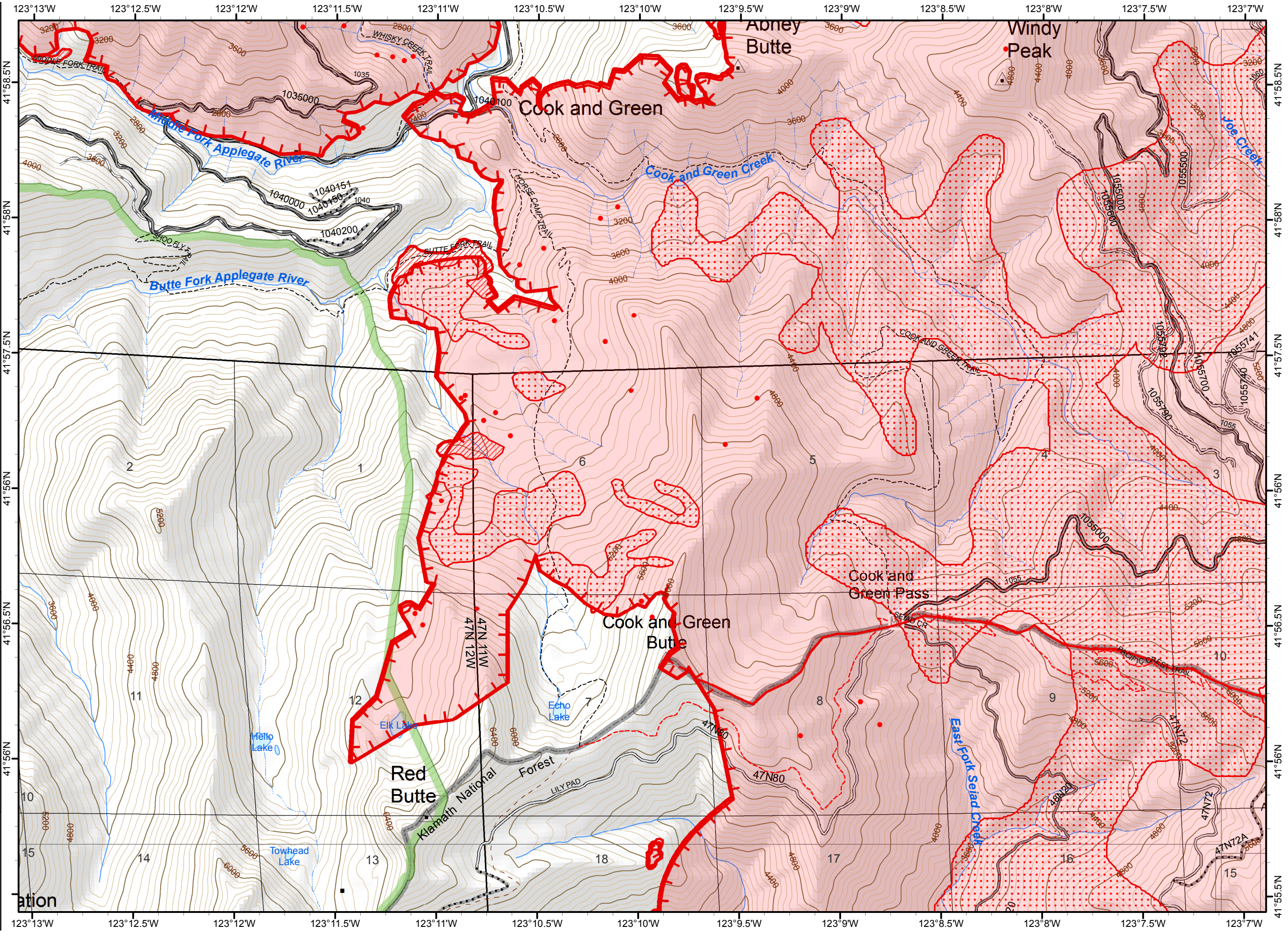


NAD 1983 UTM zone 10N

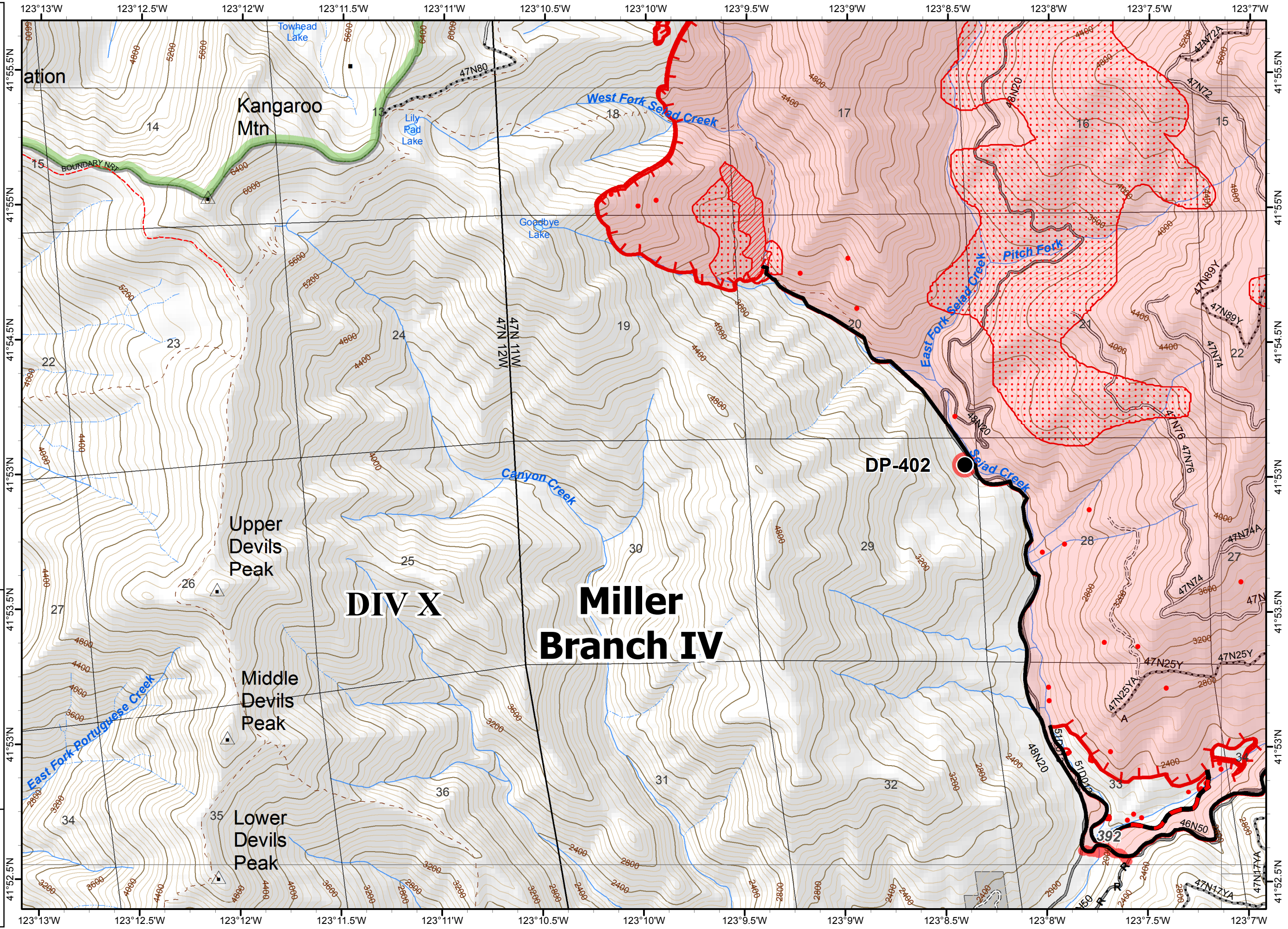

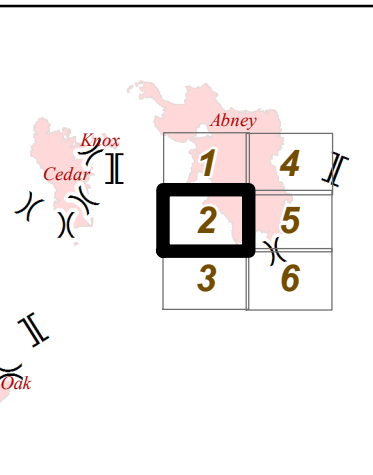
- Uncontrolled Fire Edge
- Fire Perimeter
- 20170915 Isolated Heats
- 20170915 Scattered Heat
- 2018 Intense Heats
- 2018 Heat Perimeter
- Wilderness
- Ranger District Boundary
- Ownership Private










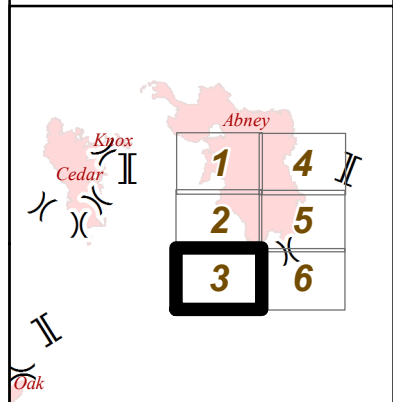
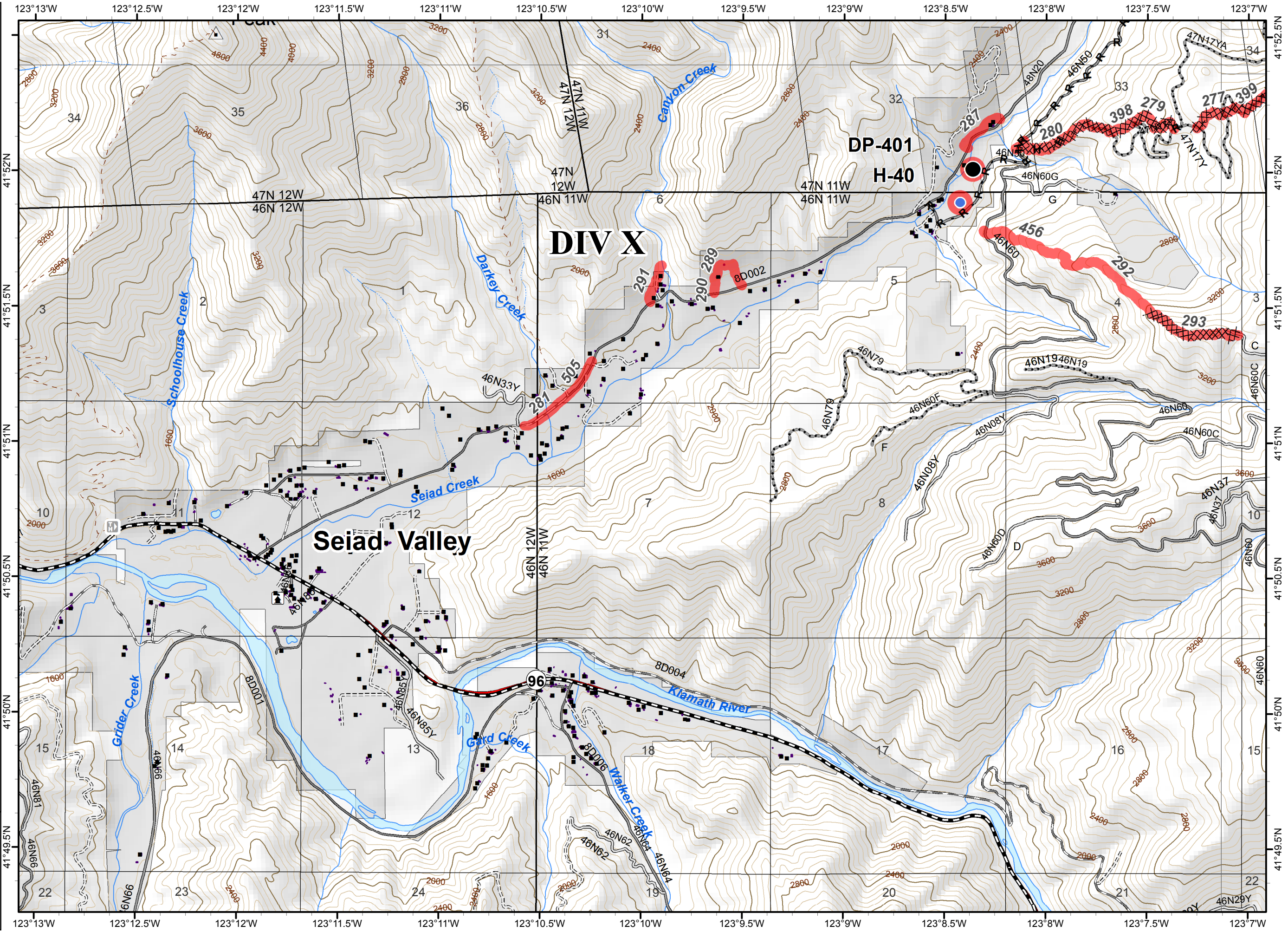
NAD 1983 UTM zone 10N



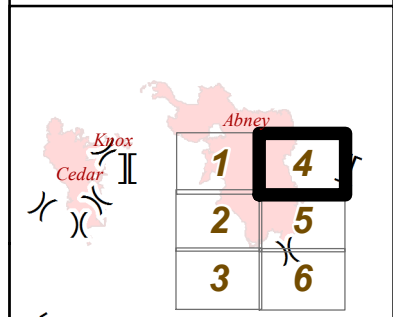
- Drop Point
- Uncontrolled Fire Edge
- Completed Line
- R - Completed Line
- Containment Line
- Fire Perimeter
- 20170915 Isolated Heats
- 20170915 Scattered Heat
- 20170915 2018 Intense Heats
- 20170915 2018 Heat Perimeter
- Repair Needed
- Repair Needed
- Wilderness
- Ranger District Boundary
- Ownership Private



-  Drop Point
-  Helispot
-  Completed Dozer Line
- H - Hand Line
- R - Road as Completed Line
-  Repair Needed
-  Repair Needed
-  Ranger District Boundary
-  Ownership Private

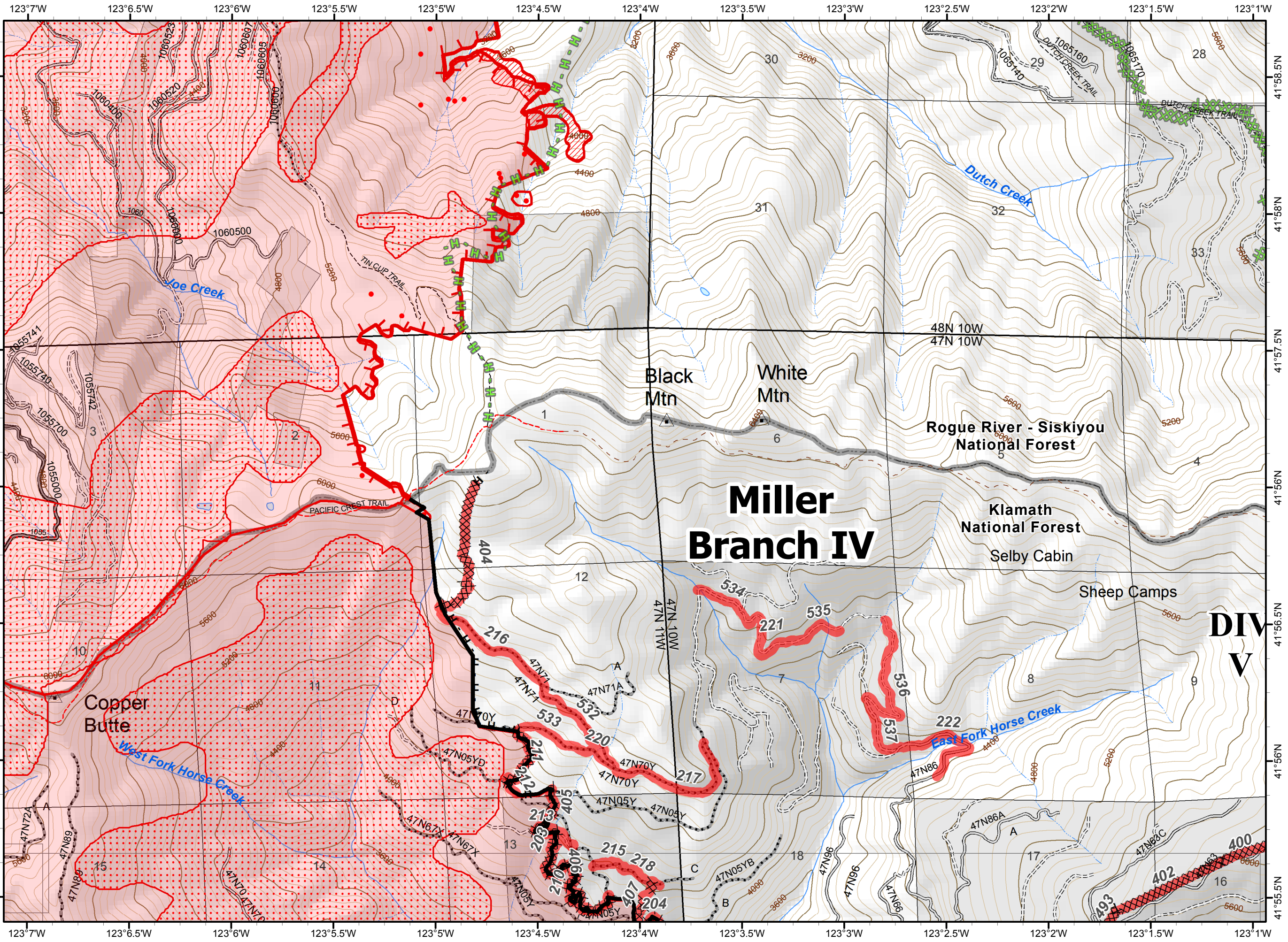



- Completed Line
- Miller Completed Dozer Line
- Miller Completed Hand Line
- Uncontrolled Fire Edge
- Completed Dozer Line
- Completed Line
- H - Hand Line
- Road as Completed Line
- Fire Perimeter
- 20170915 2018 Isolated Heats
- 20170915 2018 Scattered Heat
- 20170915 2018 Intense Heats
- 20170915 2018 Heat Perimeter
- Repair Needed
- Ranger District Boundary
- Ownership Private



0 0.2 0.4 Miles

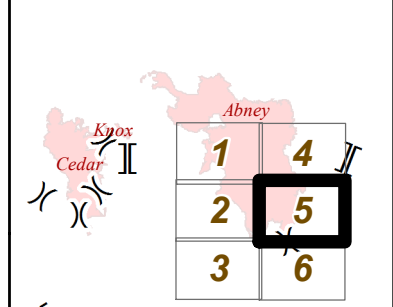
NAD 1983 UTM zone 10N



Miller Branch IV

DIV V

- Completed Line
- Drop Point
- Water Source
- Uncontrolled Fire Edge
- Completed Dozer Line
- Completed Line
- H - Hand Line
- Planned Fire Line
- Containment Line
- Fire Perimeter
- 20170915 Isolated Heats
- 2018 Intense Heat
- 20170915 Scattered Heat
- 2018 Heat Perimeter
- Repair Needed
- Repair Needed
- Ranger District Boundary
- Ownership Private



0 0.2 0.4 Miles

NAD 1983 UTM zone 10N

