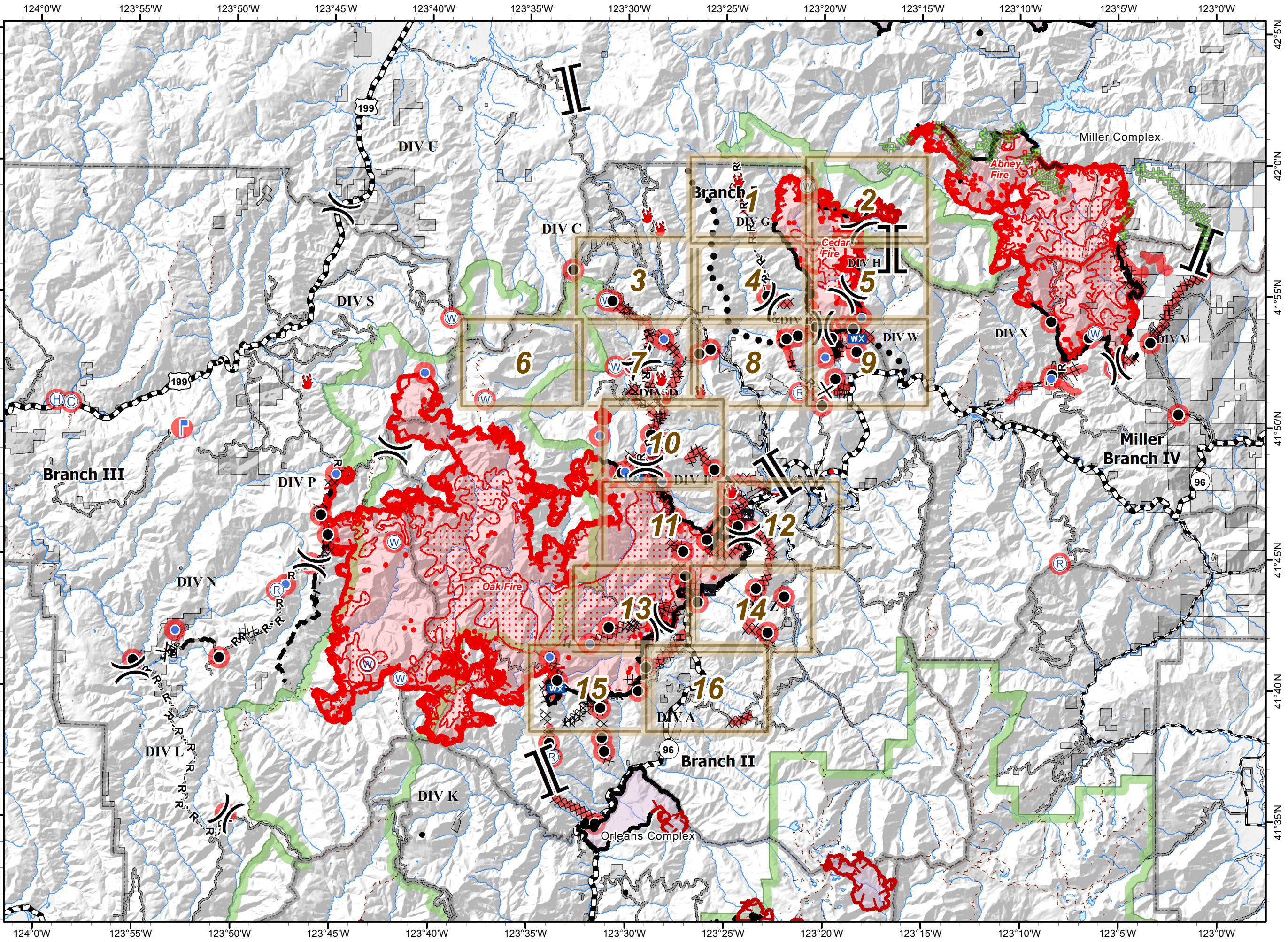
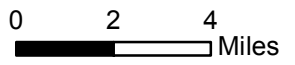
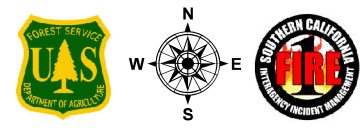


ECLIPSE COMPLEX  
 CA-KNF-006098  
 SEPTEMBER 16 2017

IAP MAP  
 BRANCH I & II

Index

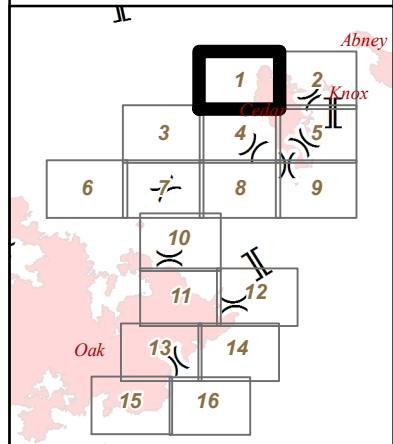
- 20170915 2018 Isolated Heats
- 20170915 2018 Scattered Heat
- 20170915 2018 Intense Heats
- 20170915 2018 Heat Perimeter
- Fire Perimeter
- Division
- Branch
- Uncontrolled Fire Edge
- Planned
- Completed Dozer Line
- Completed Line
- H - Hand Line
- R - Road as Completed Line
- Planned Fire Line
- Proposed Dozer Line
- Containment Line
- Boat Ramp
- Camp
- Drop Point
- Fire Location
- Helibase
- Helispot
- Incident Command Post
- Lookout
- Mobile Weather Unit
- Repeater
- Safety Zone
- Water Source
- Restricted Water Source
- Repair Needed
- Repair Needed
- Owship Private
- Ranger District Boundary
- Wilderness
- IAP Tiles Branch I & II





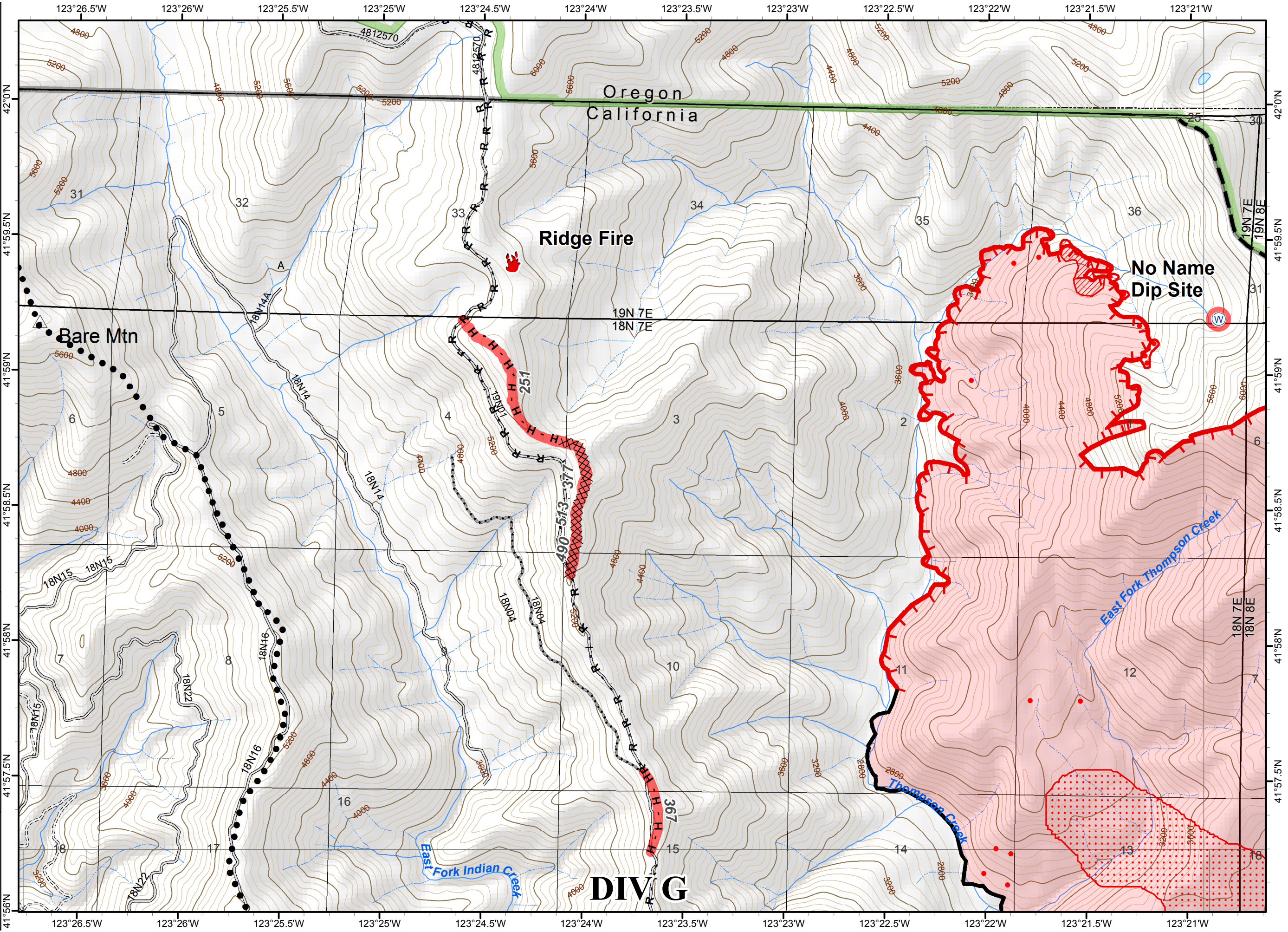
ECLIPSE COMPLEX  
 CA-KNF-006098  
 SEPTEMBER 16 2017  
 IAP MAP  
 BRANCH I & II  
 PAGE 1

- Fire Location
- Water Source
- Uncontrolled Fire Edge
- Planned Secondary Line
- Completed Dozer Line
- Completed Line
- H - Hand Line
- R - Completed Line
- Planned Fire Line
- Fire Perimeter
- 20170915 Isolated Heats
- 20170915 Scattered Heat
- 20170915 2018 Intense Heats
- 20170915 2018 Heat Perimeter
- Repair Needed
- Repair Needed
- Wilderness
- Ranger District Boundary



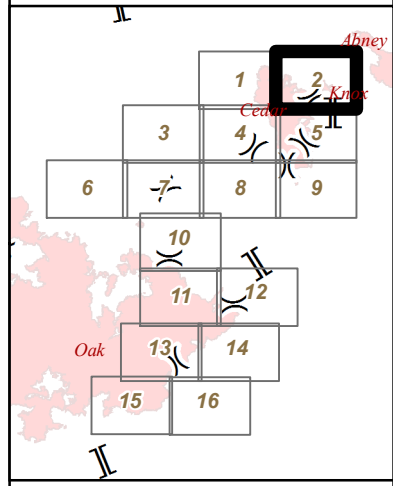
0 0.2 0.4 Miles

NAD 1983 UTM zone 10N

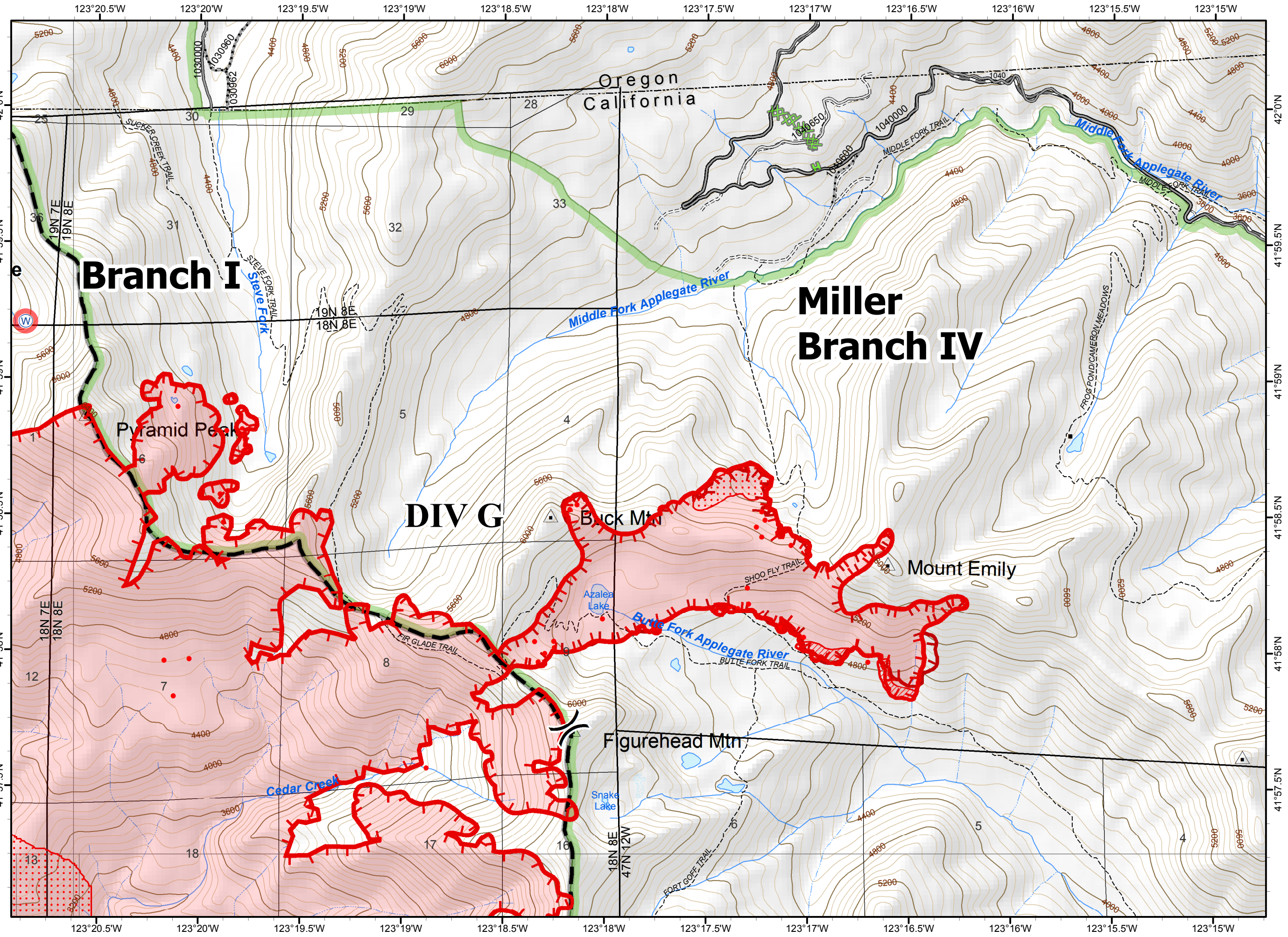




- Miller Completed Dozer Line
- Miller Completed Hand Line
- Water Source
- Uncontrolled Fire Edge
- Planned Fire Line
- Fire Perimeter
- 20170915 2018 Isolated Heats
- 20170915 2018 Scattered Heat
- 20170915 2018 Intense Heats
- 20170915 2018 Heat Perimeter
- Uncontrolled Fire Edge
- Repair Needed
- Wilderness
- Ranger District Boundary
- Ownership Private

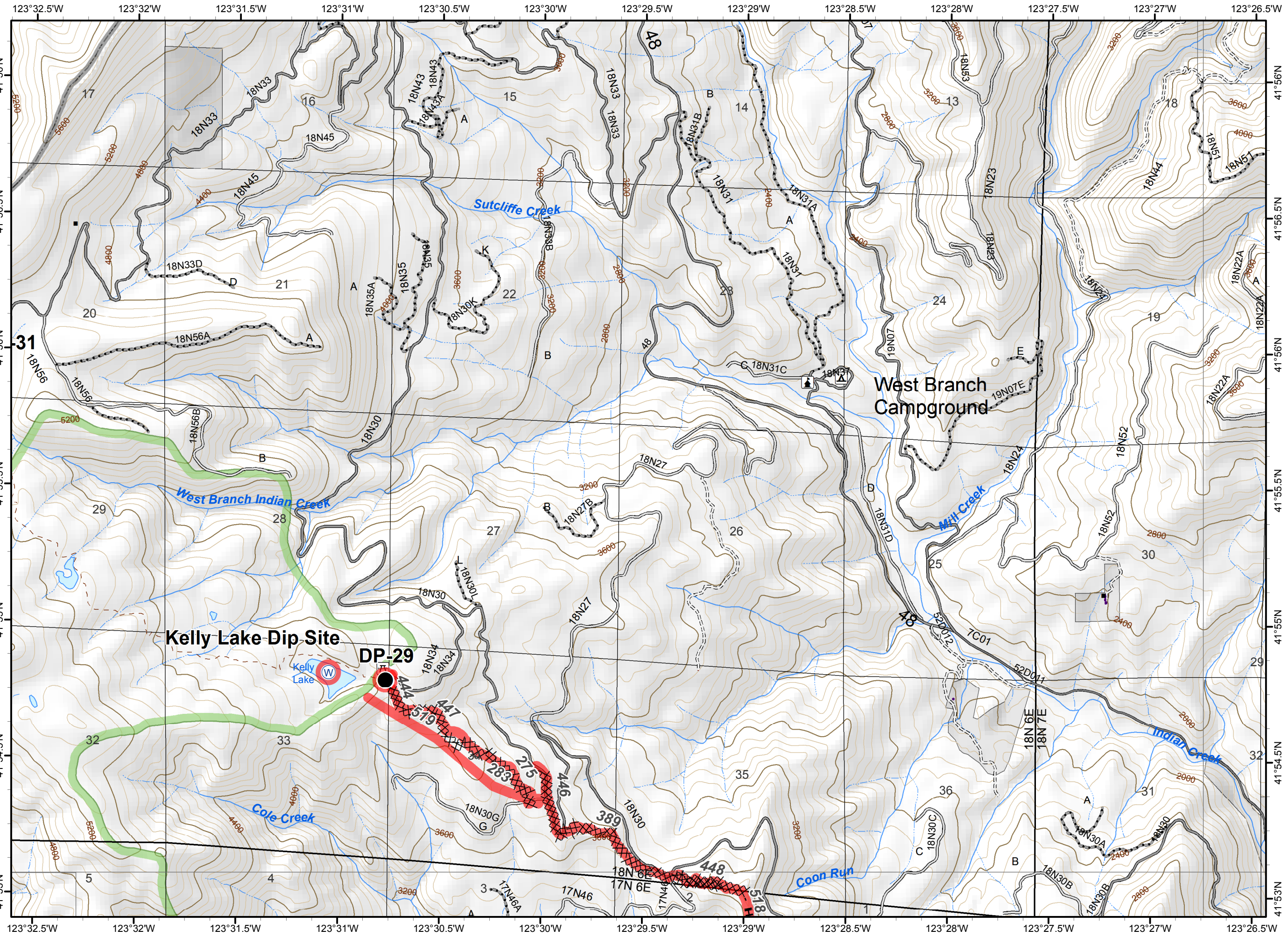
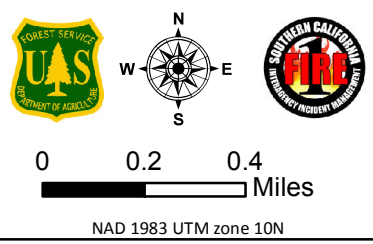
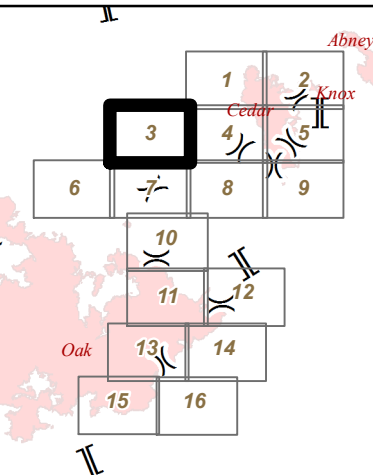


NAD 1983 UTM zone 10N





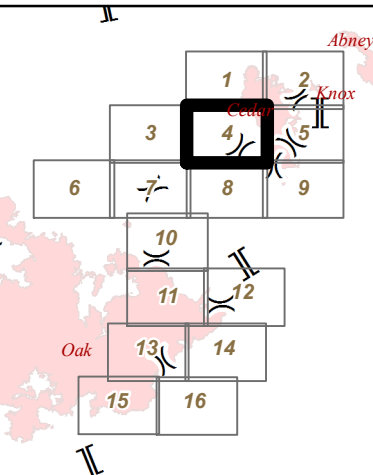
-  Drop Point
-  Water Source
-  Completed Dozer Line
-  Hand Line
-  Repair Needed
-  Repair Needed
-  Wilderness
-  Ranger District Boundary
-  Ownership Private





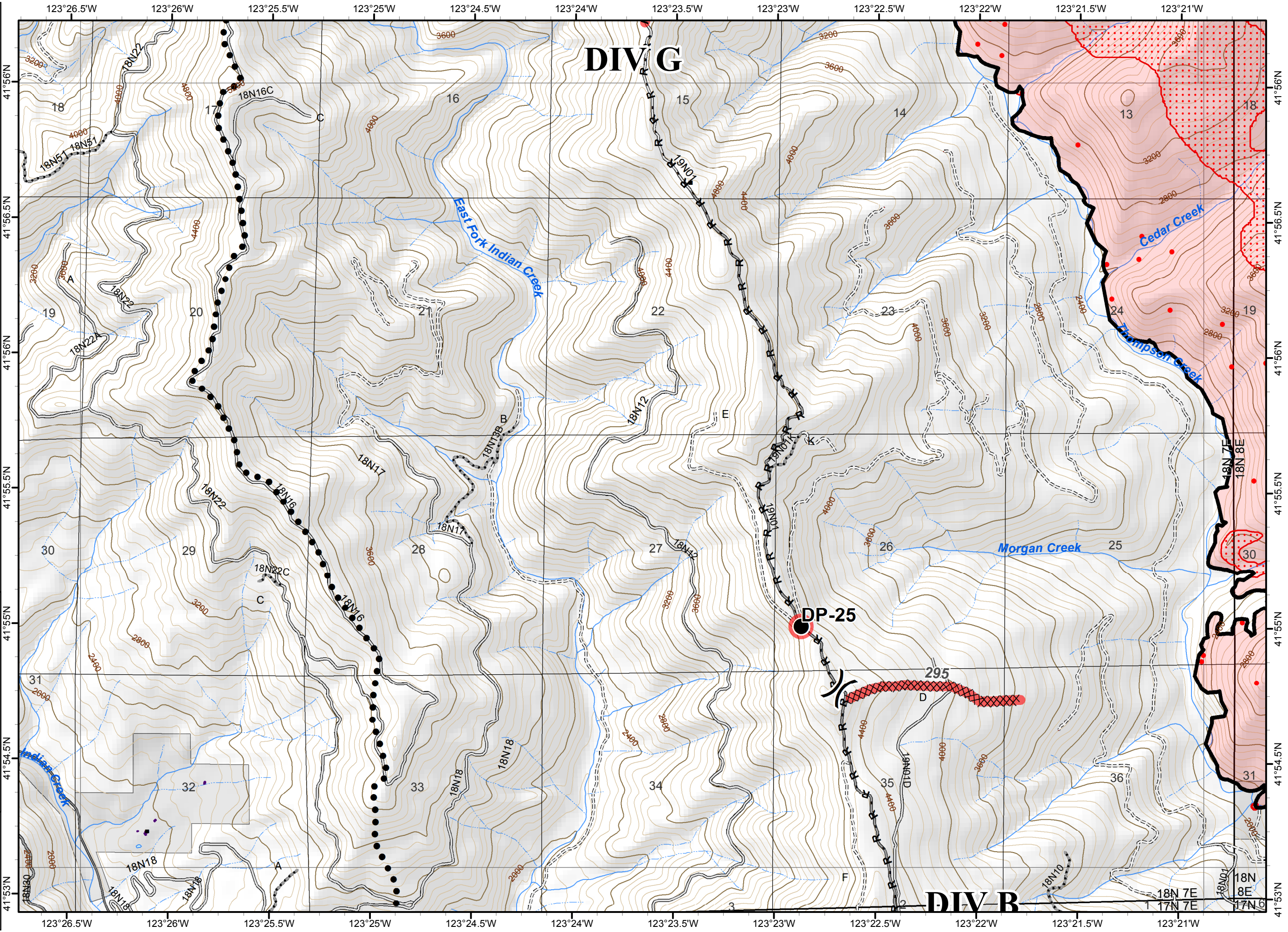
ECLIPSE COMPLEX  
 CA-KNF-006098  
 SEPTEMBER 16 2017  
 IAP MAP  
 BRANCH I & II  
 PAGE 4

- Drop Point
- Planned Line
- Secondary Line
- XXXX Completed Dozer Line
- Completed Line
- H - Hand Line
- R - Completed Road as Line
- Fire Perimeter
- 20170915 Isolated Heats
- 2018 Isolated Heats
- 20170915 Scattered Heat
- 2018 Scattered Heat
- 20170915 Heat Perimeter
- 2018 Heat Perimeter
- Repair Needed
- Repair Needed
- Ranger District Boundary
- Ownership Private



0 0.2 0.4 Miles

NAD 1983 UTM zone 10N

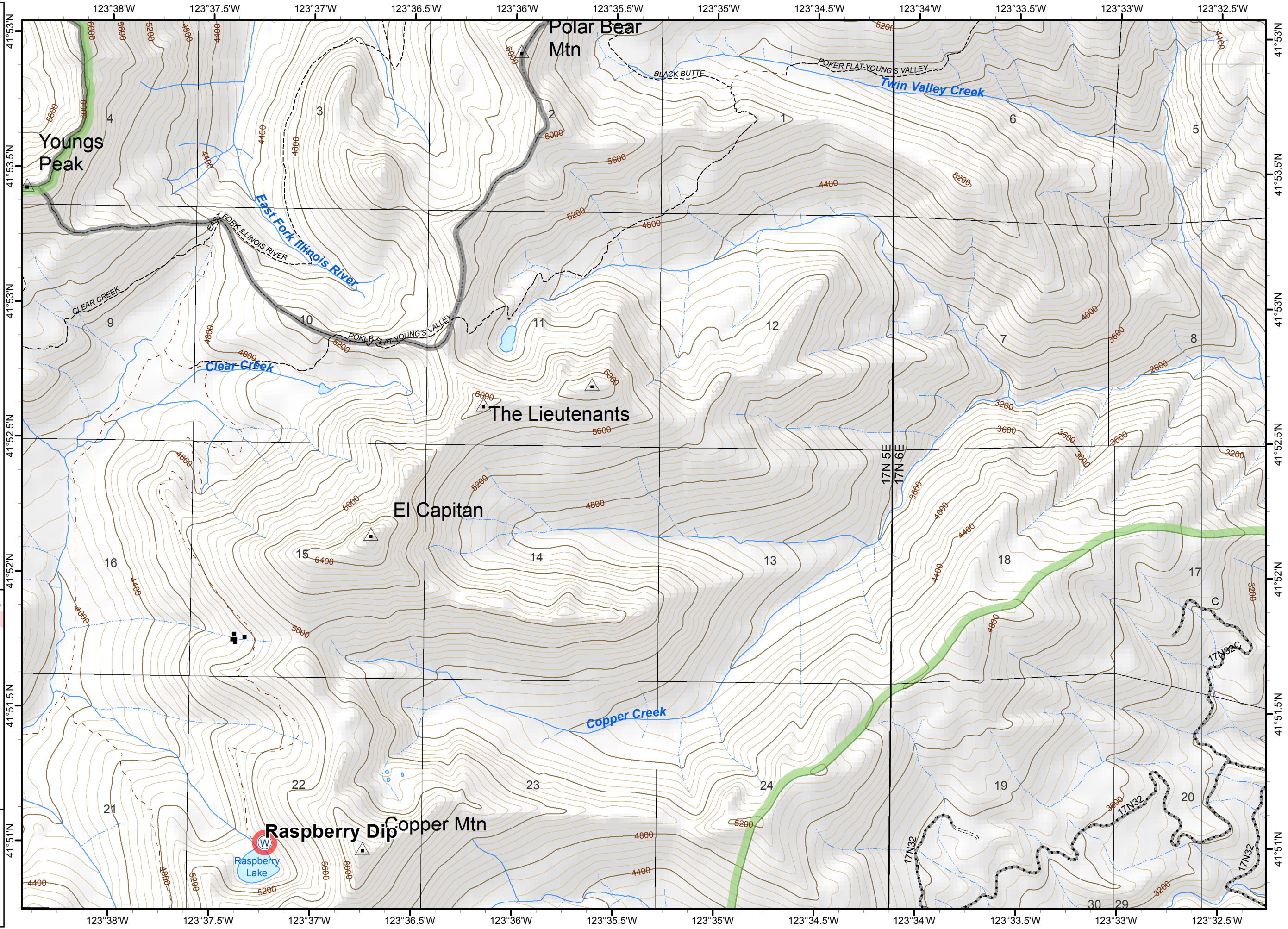
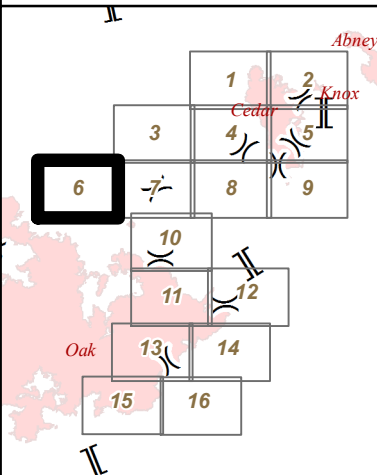



















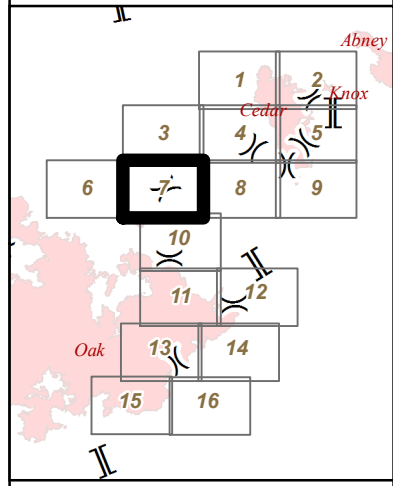


- Water Source
- Repair Needed
- Wilderness
- Ranger District Boundary
- Ownership Private



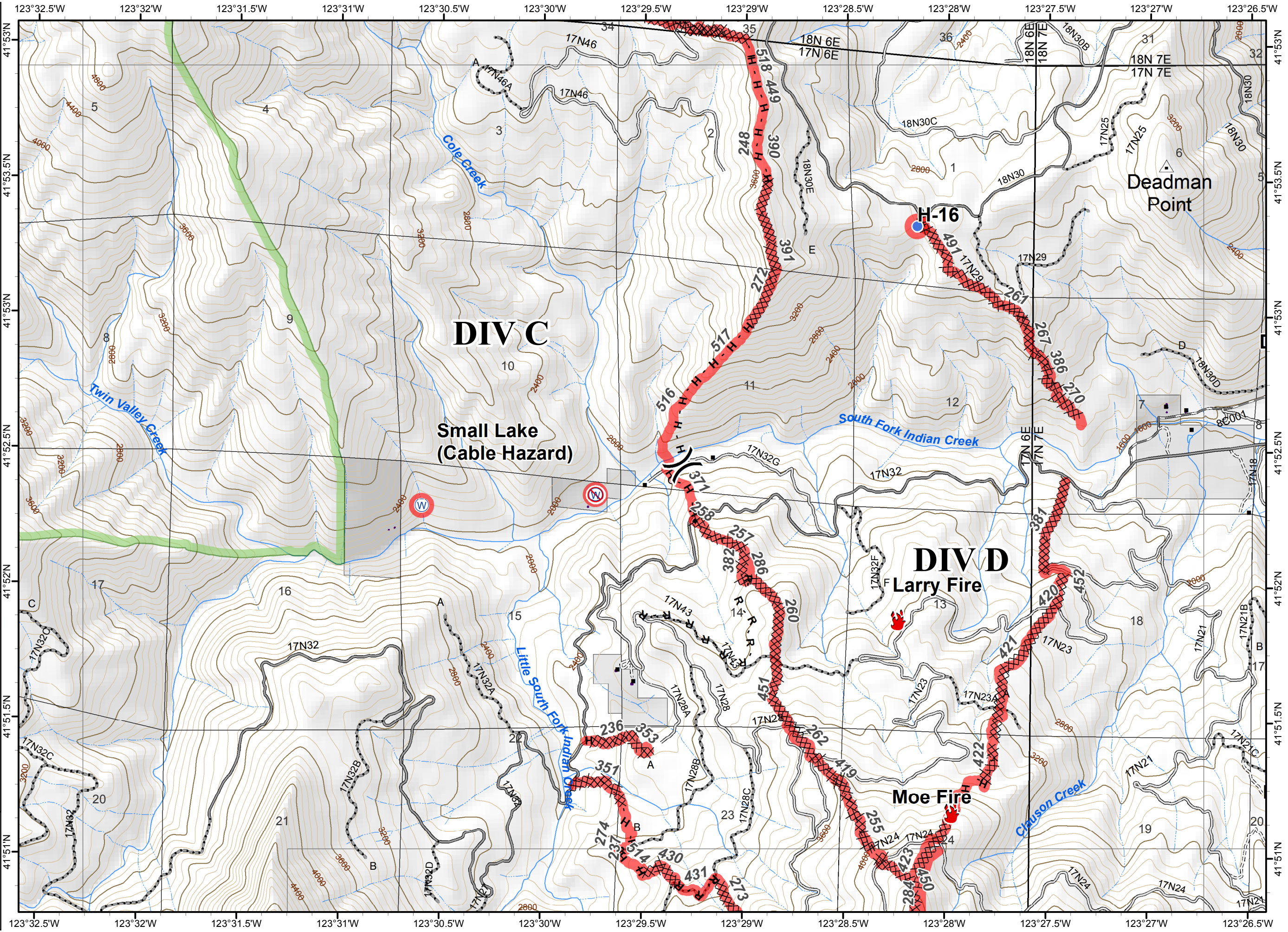


-  Fire Location
-  Helispot
-  Water Source
-  Restricted Water Source
-  Completed Dozer Line
-  H - Hand Line
-  R - Completed Line
-  Planned Fire Line
-  Repair Needed
-  Repair Needed
-  Wilderness
-  Ranger District Boundary
-  Ownership Private














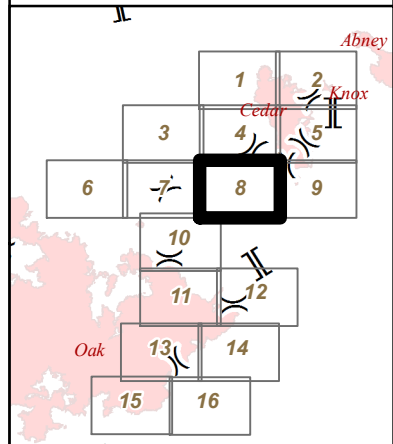
0 0.2 0.4 Miles

NAD 1983 UTM zone 10N

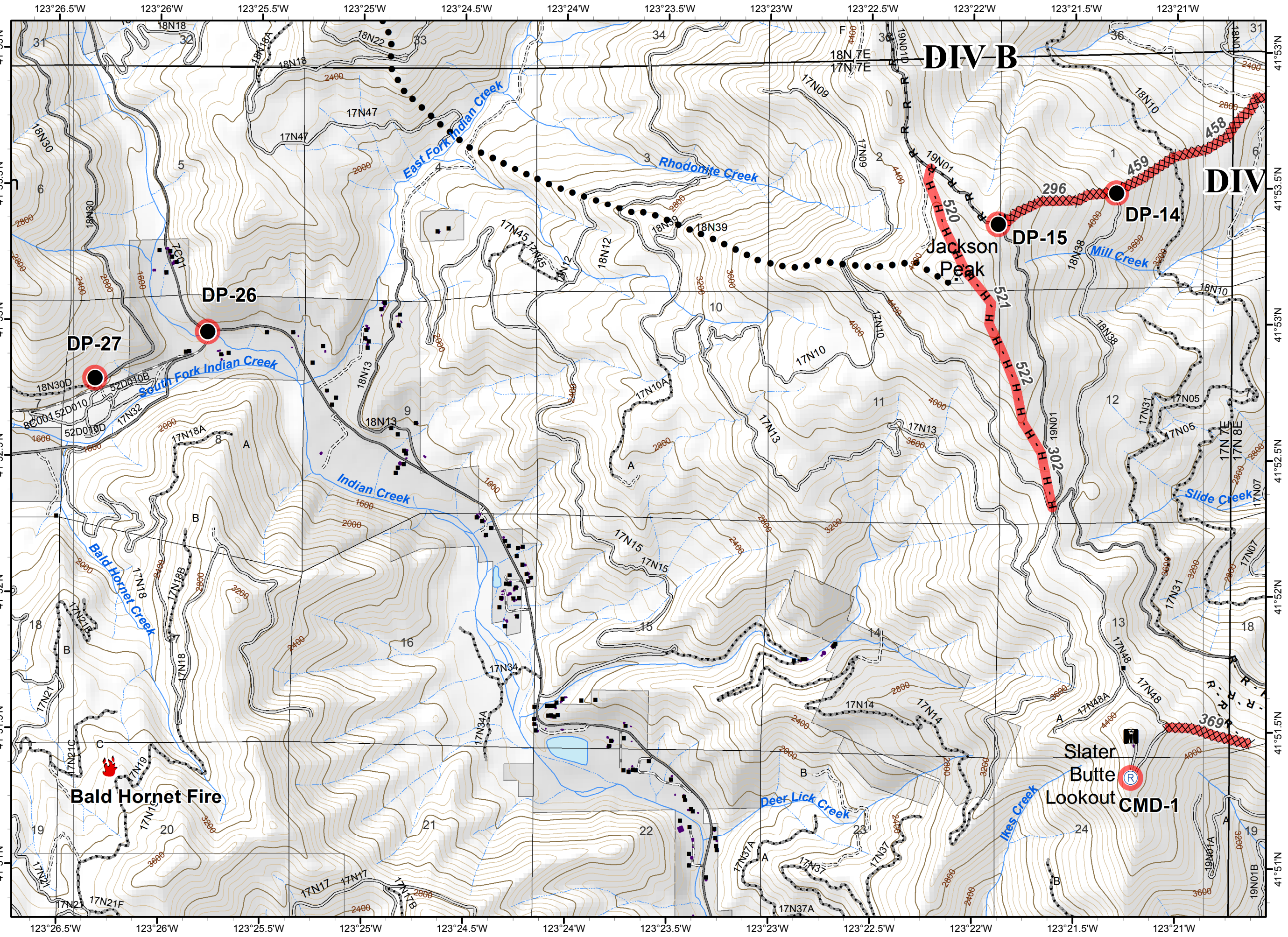




-  Drop Point
-  Fire Location
-  Repeater
-  Planned Secondary Line
-  Completed Dozer Line
-  H - Hand Line
-  Road as R - Completed Line
-  Repair Needed
-  Repair Needed
-  Ranger District Boundary
-  Ownership Private

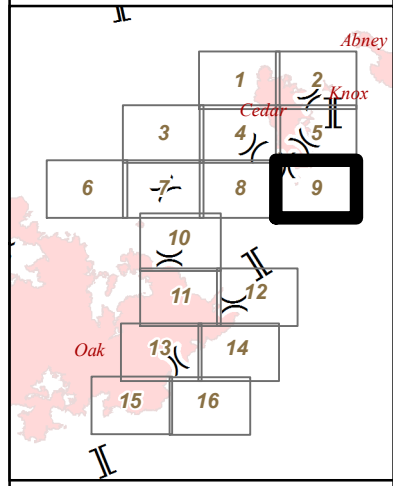


NAD 1983 UTM zone 10N

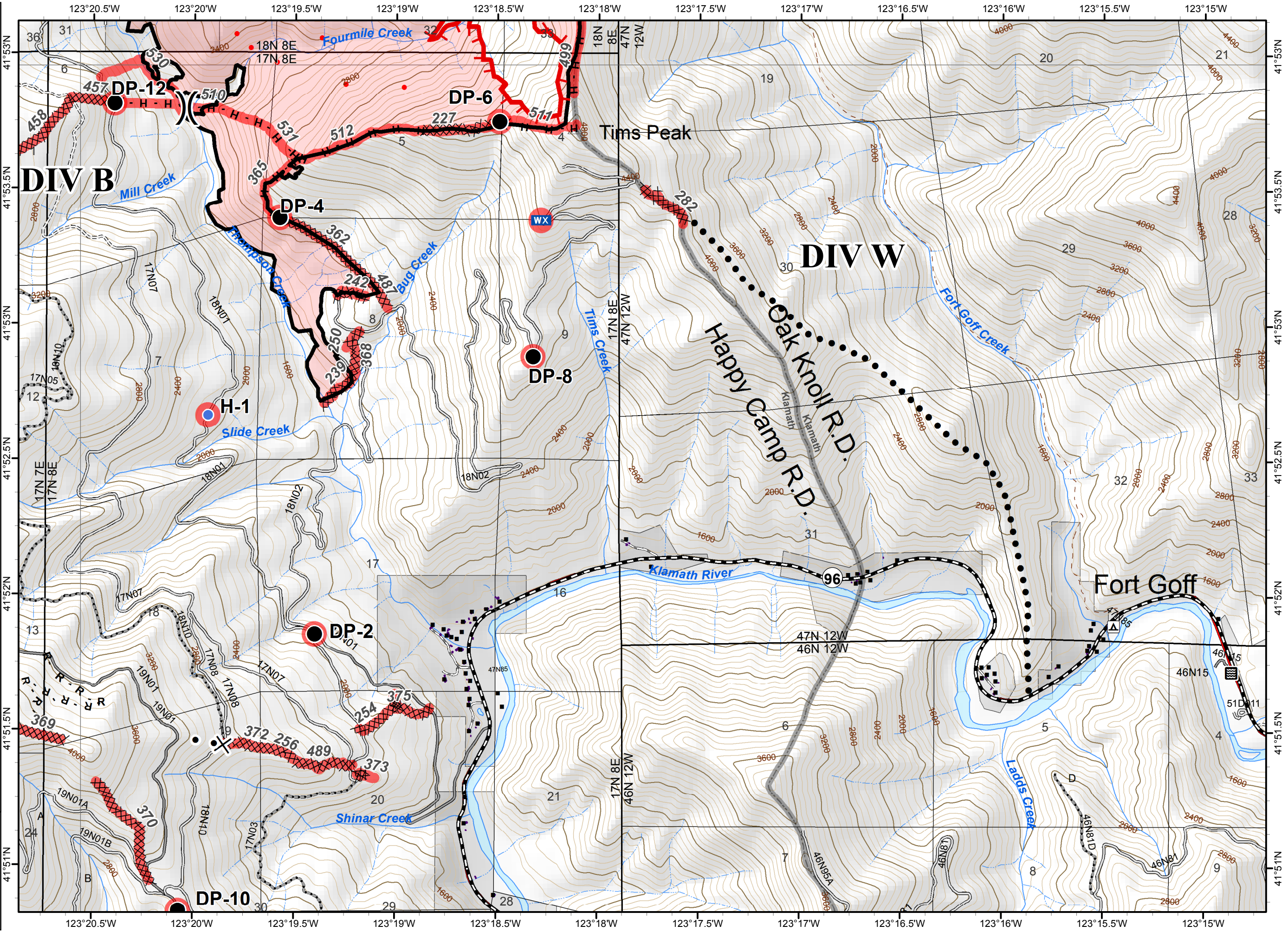




- Drop Point
- Helispot
- Mobile Weather Unit
- Uncontrolled Fire Edge
- Planned Fire Edge
- Secondary Line
- Completed Dozer Line
- Completed Line
- Hand Line
- Road as Completed Line
- Proposed Dozer Line
- Fire Perimeter
- Isolated Heats
- 20170915 Heat Perimeter
- 2018 Heat Perimeter
- Repair Needed
- Repair Needed
- Ranger District Boundary
- Ownership Private

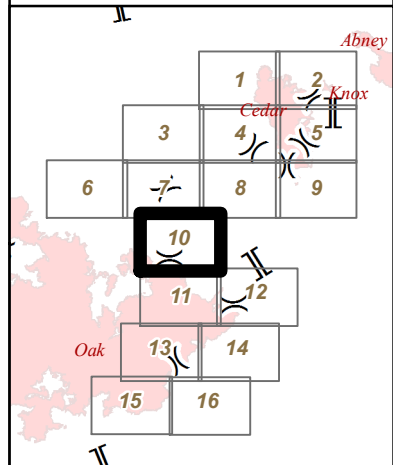
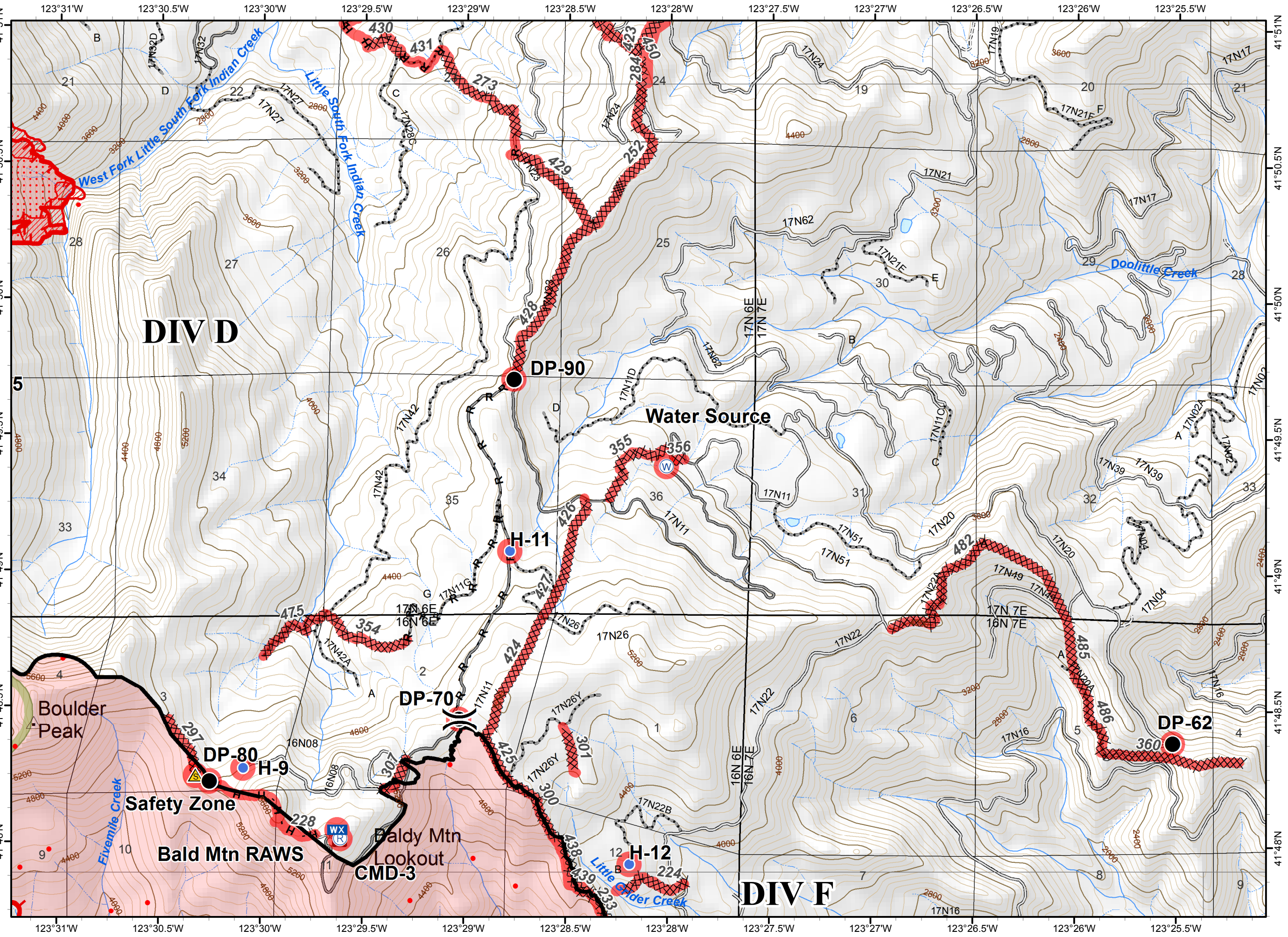


NAD 1983 UTM zone 10N








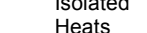


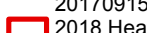



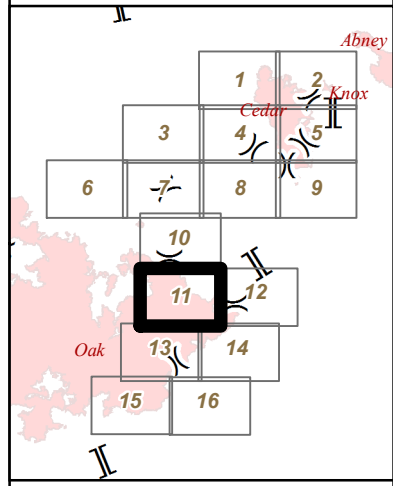
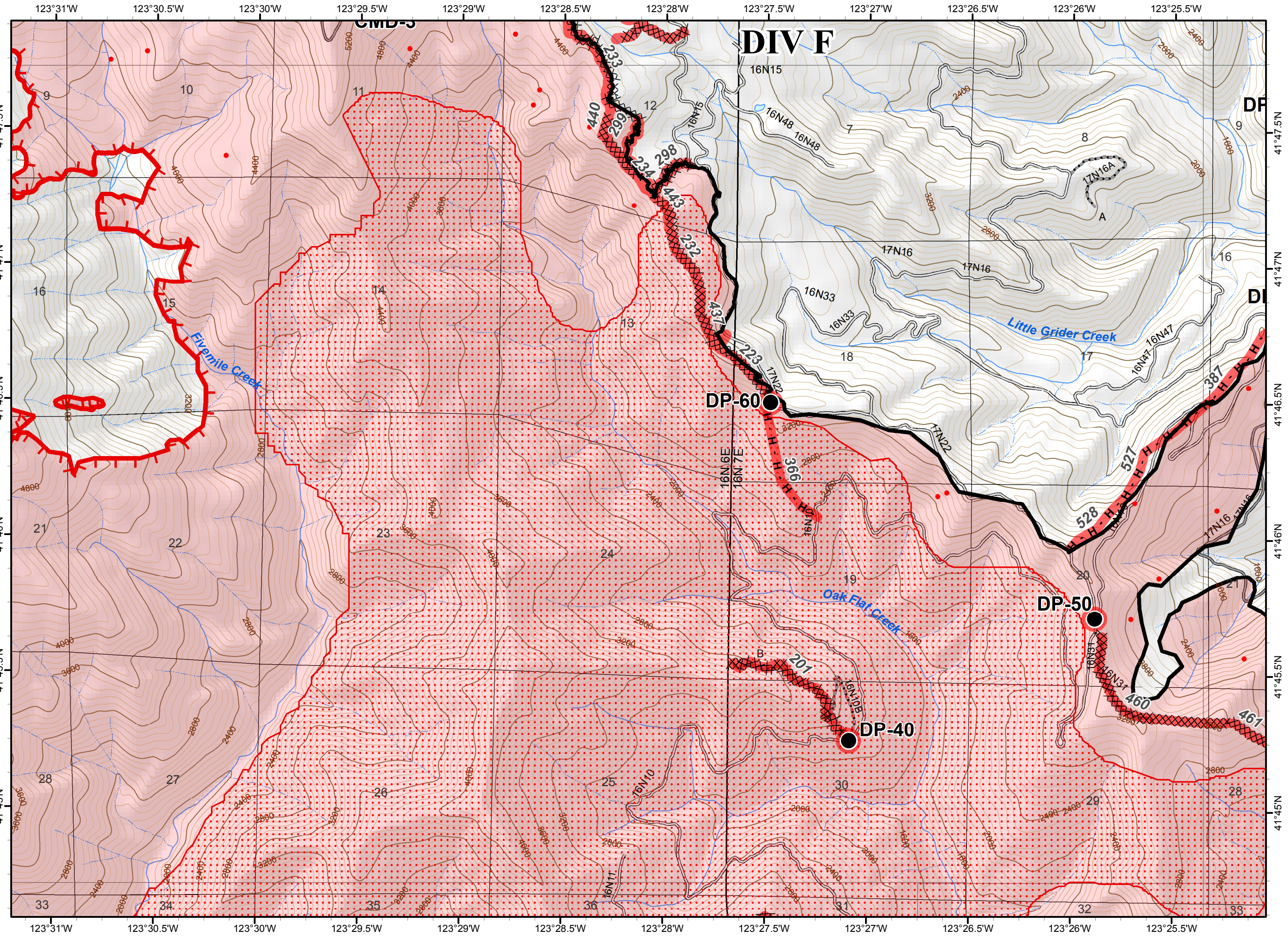


- Drop Point
- Helispot
- WX Mobile Weather Unit
- Ⓡ Repeater
- ⚠ Safety Zone
- Ⓜ Water Source
- ┌ Uncontrolled Fire Edge
- ▨ Completed Dozer Line
- Completed Line
- H - Hand Line
- R - Completed Line
- ▬ Planned Fire Line
- ▭ Fire Perimeter
- Isolated Heats
- ▭ Scattered Heat
- ▨ 2018 Intense Heats
- ▭ 2018 Heat Perimeter
- Repair Needed
- ▭ Repair Needed
- ▭ Wilderness
- ▭ Ranger District Boundary

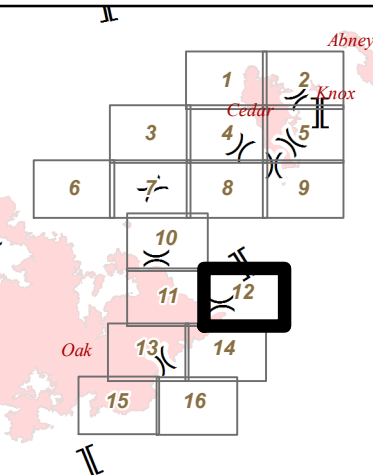


-  Drop Point
-  Uncontrolled Fire Edge
-  Completed Dozer Line
-  Completed Line
-  H - Hand Line
-  Fire Perimeter
-  Isolated Heats
-  20170915 Scattered Heat
-  2018 Heat Perimeter
-  Repair Needed
-  Repair Needed
-  Ranger District Boundary

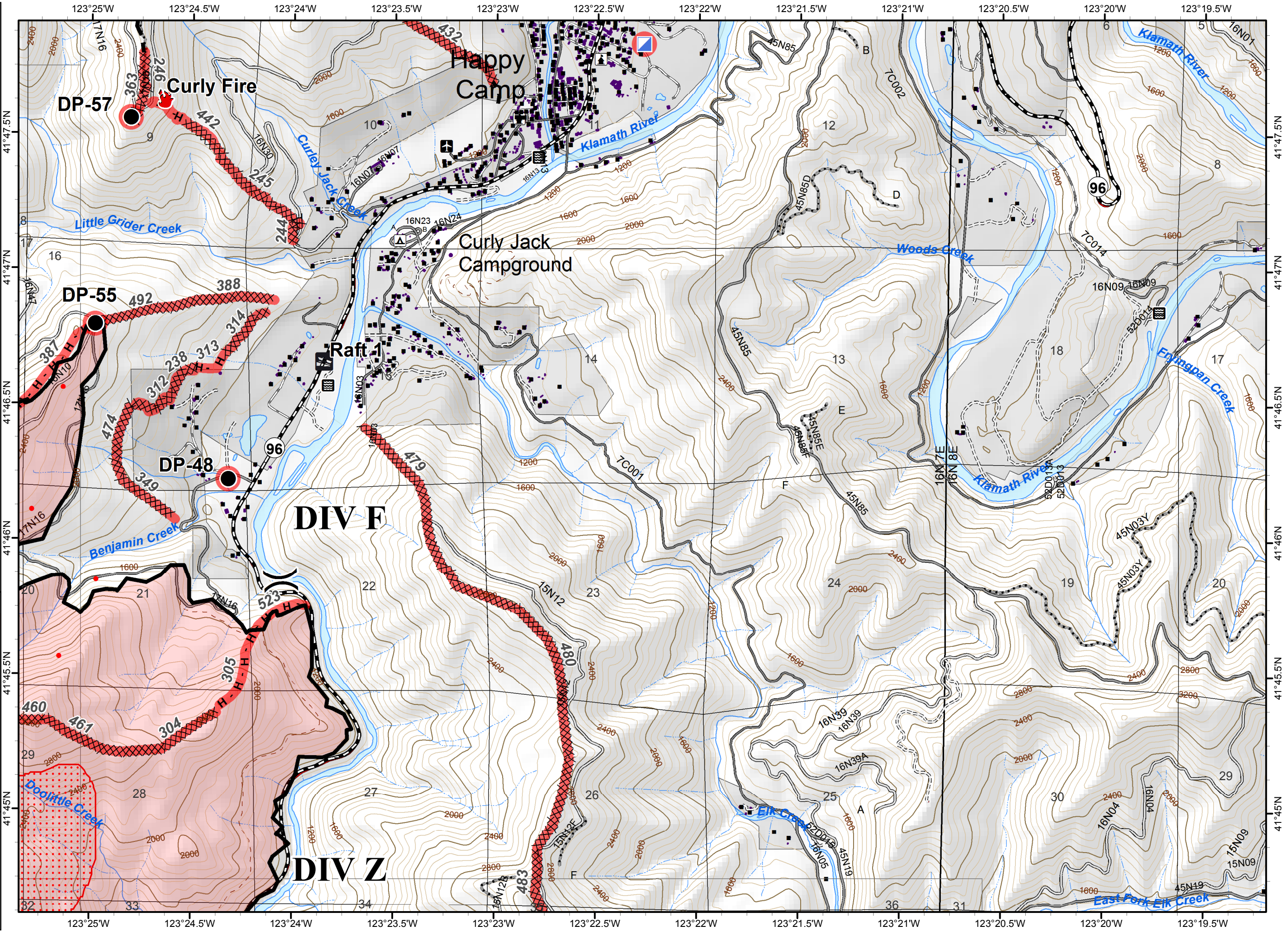





- Boat Ramp
- Drop Point
- Fire Location
- Incident Command Post
- Completed Dozer Line
- Completed Line
- H - Hand Line
- Planned Fire Line
- Fire Perimeter
- 20170915 Isolated Heats
- 2018 Isolated Heats
- 20170915 Scattered Heat
- 2018 Heat Perimeter
- Repair Needed
- Repair Needed
- Ranger District Boundary
- Ownership Private



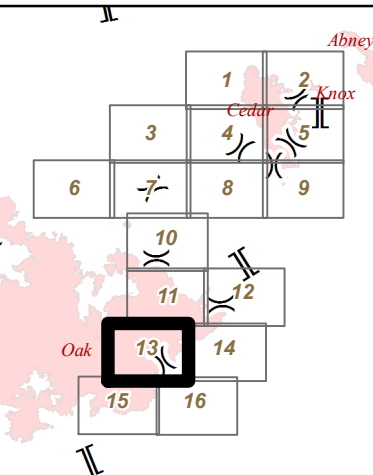
NAD 1983 UTM zone 10N



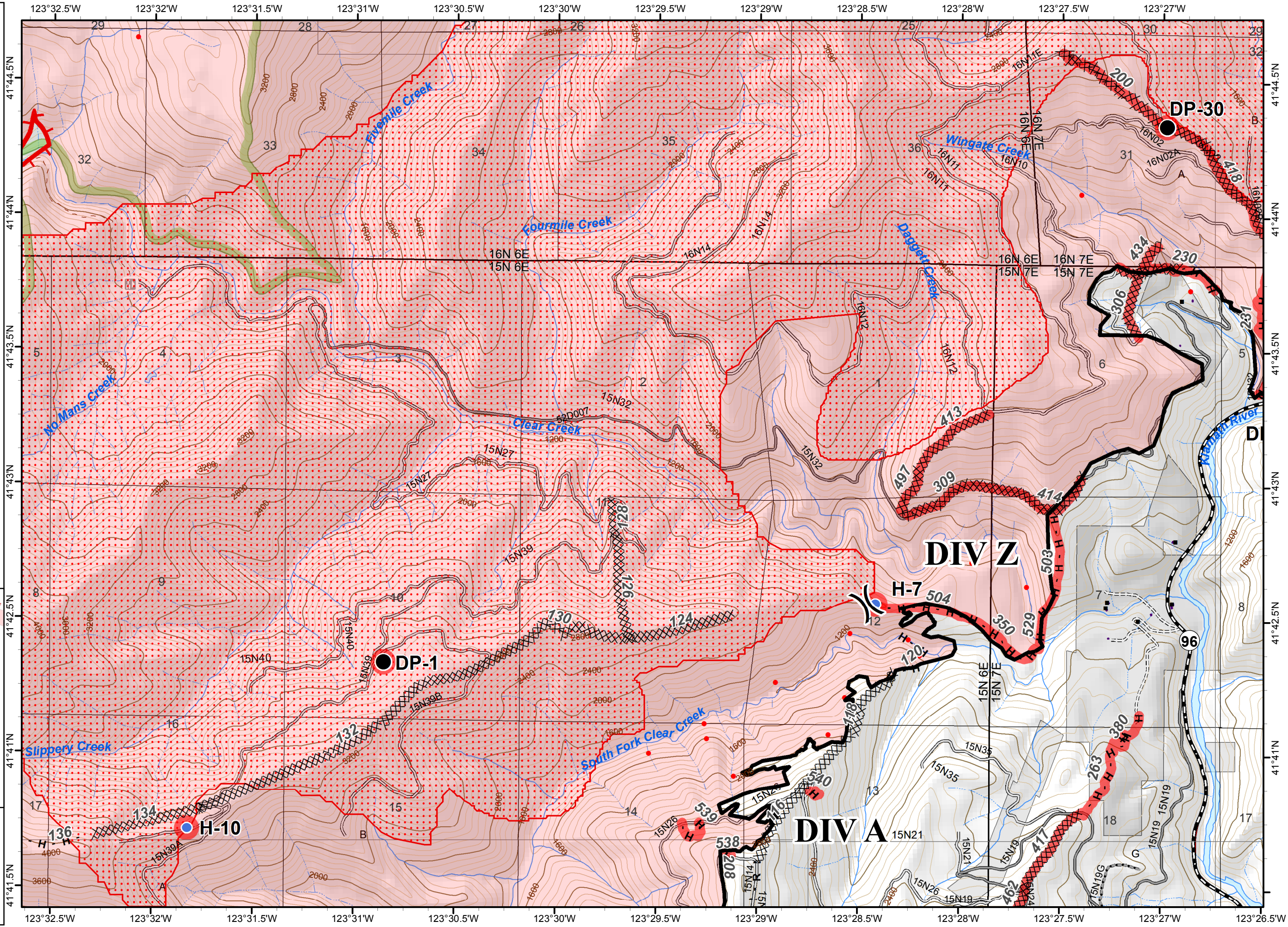


ECLIPSE COMPLEX  
 CA-KNF-006098  
 SEPTEMBER 16 2017  
 IAP MAP  
 BRANCH I & II  
 PAGE 13














- Drop Point
- Helispot
- Uncontrolled Fire Edge
- ⊗ Completed Dozer Line
- Completed Line
- H - Hand Line
- R - Completed Line
- ▭ Fire Perimeter
- Isolated Heats
- ▭ Scattered Heat
- ▭ 20170915 2018 Heat Perimeter
- Repair Needed
- ▭ Repair Needed
- ▭ Wilderness
- ▭ Ranger District Boundary
- ▭ Ownership Private

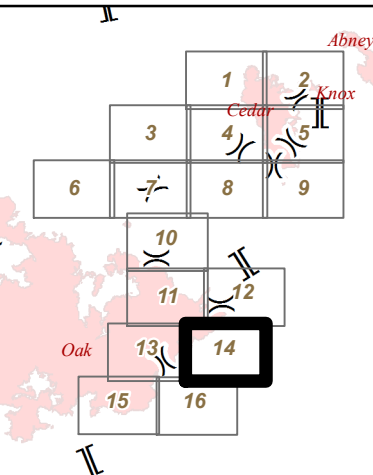


NAD 1983 UTM zone 10N

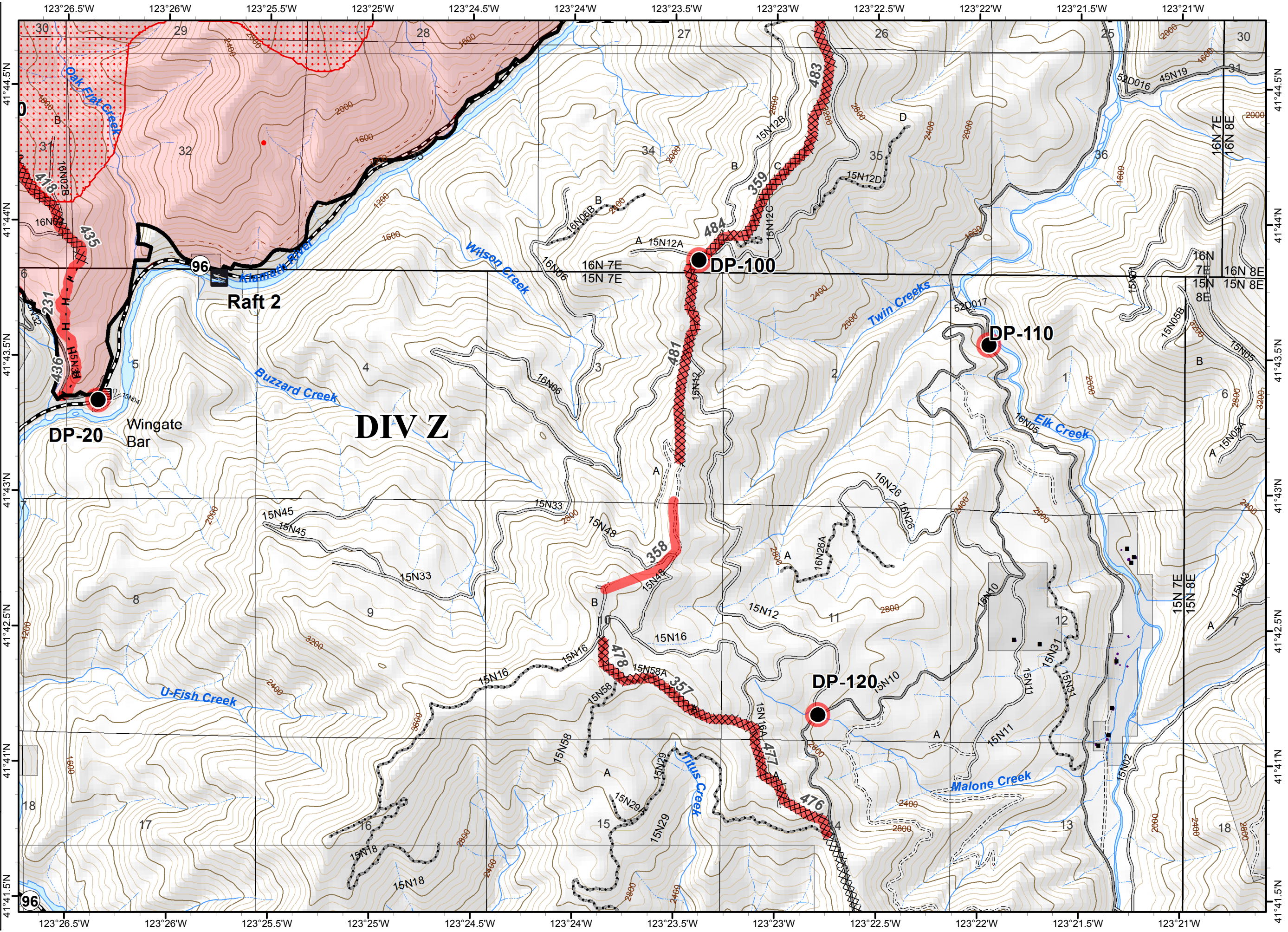




-  Boat Ramp
-  Drop Point
-  Completed Dozer Line
-  Completed Line
-  H - Hand Line
-  Fire Perimeter
-  20170915  
2018 Isolated Heats
-  20170915  
2018 Scattered Heat
-  20170915  
2018 Heat Perimeter
-  Repair Needed
-  Repair Needed
-  Ranger District Boundary
-  Ownership Private



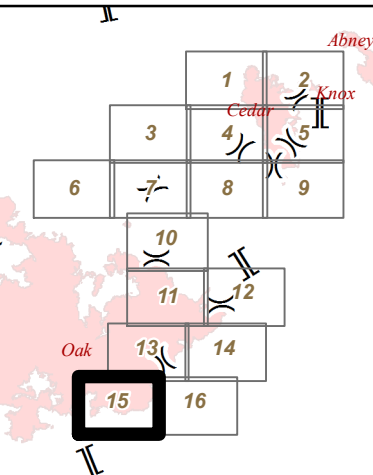
NAD 1983 UTM zone 10N





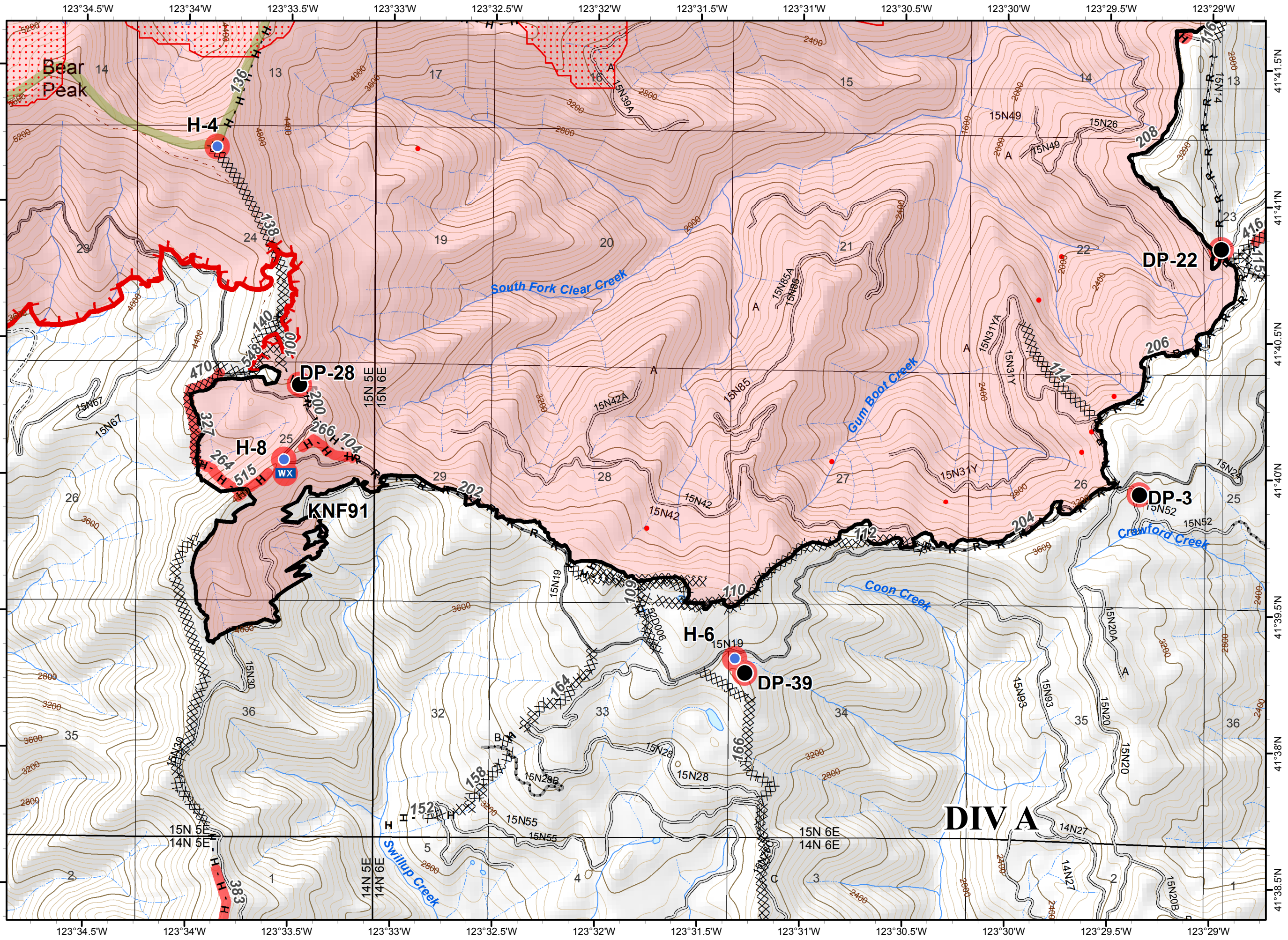
ECLIPSE COMPLEX  
 CA-KNF-006098  
 SEPTEMBER 16 2017  
 IAP MAP  
 BRANCH I & II  
 PAGE 15

- Drop Point
- Helispot
- WX Mobile Weather Unit
- Uncontrolled Fire Edge
- Completed Dozer Line
- Completed Line
- H - Hand Line
- R - Completed Line
- Fire Perimeter
- 20170915 Isolated Heats
- 2018 Isolated Heats
- 20170915 Scattered Heat
- 2018 Scattered Heat
- 20170915 Heat Perimeter
- 2018 Heat Perimeter
- Repair Needed
- Repair Needed
- Wilderness
- Ranger District Boundary




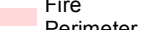
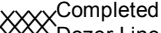

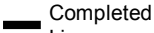
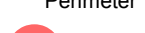

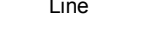


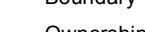
0 0.2 0.4 Miles

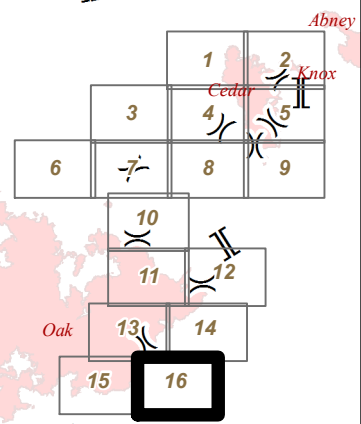
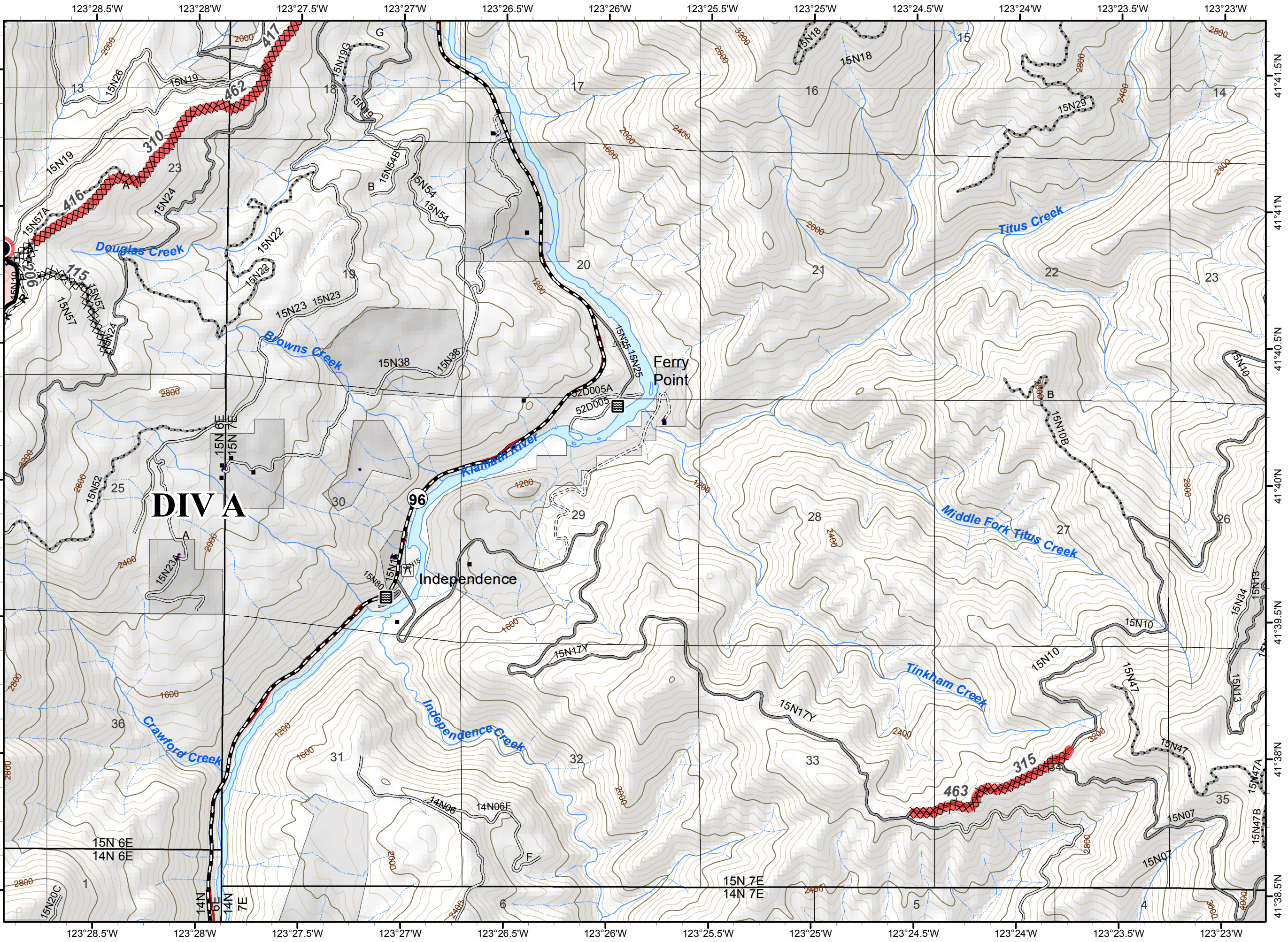
NAD 1983 UTM zone 10N





ECLIPSE COMPLEX  
 CA-KNF-006098  
 SEPTEMBER 16 2017  
 IAP MAP  
 BRANCH I & II  
 PAGE 16

-  Drop Point
-  Fire Perimeter
-  Completed Dozer Line
-  20170915 2018 Heat Perimeter
-  Completed Line
-  Repair Needed
-  Repair Needed
-  Road as R - Completed Line
-  Repair Needed
-  Ranger District Boundary
-  Ownership Private



0 0.2 0.4 Miles

NAD 1983 UTM zone 10N