

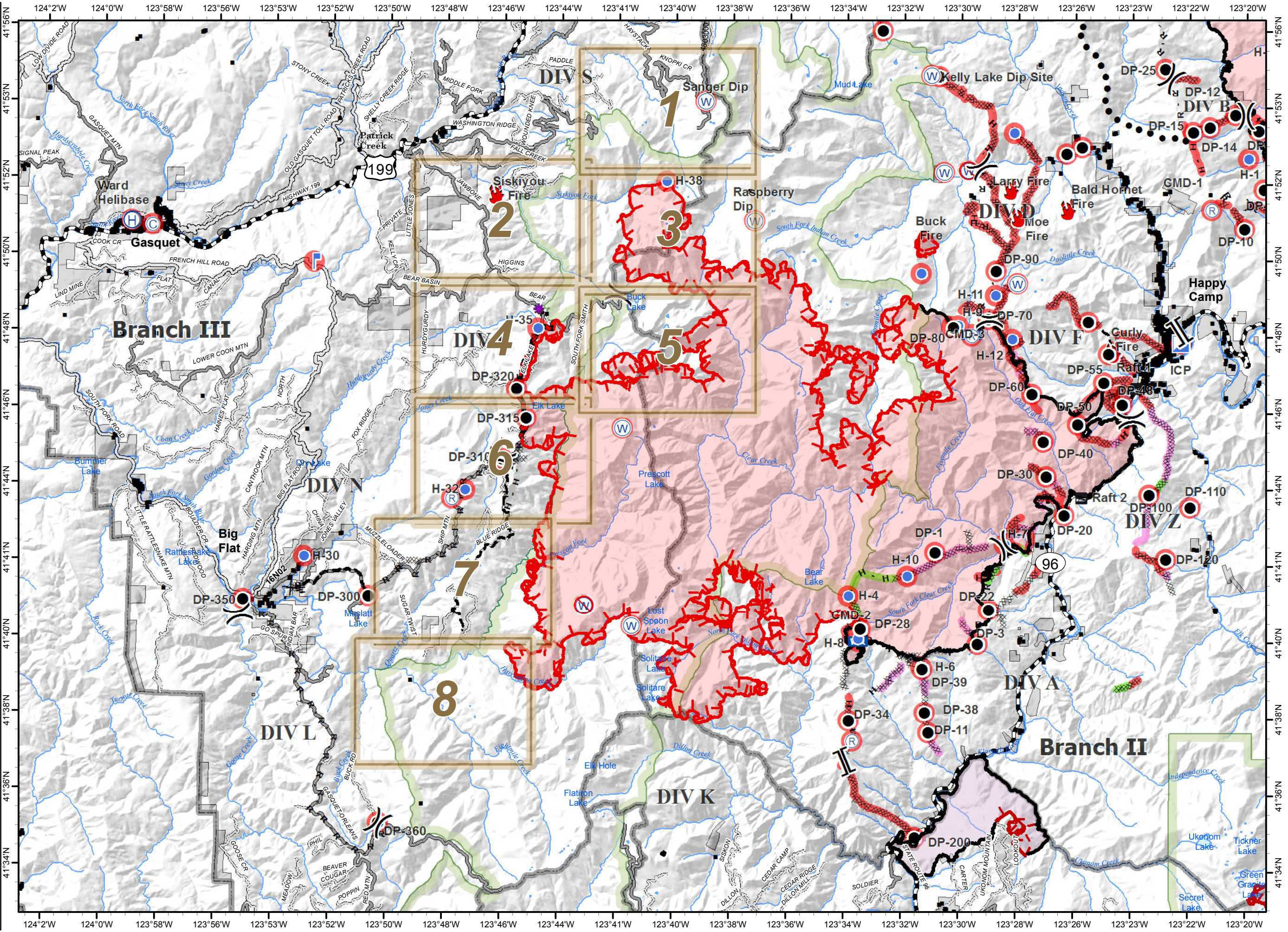
IAP MAP
BRANCH III

Index

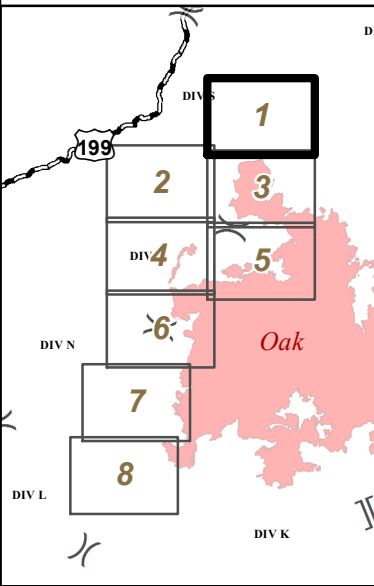
- | | |
|--|--|
| | |
| | |
| | |
| | |
| | |
| | |
| | |
| | |
| | |
| | |
| | |
| | |
| | |
| | |
| | |
| | |
| | |



0 1 2 Miles
NAD 1983 UTM zone 10N

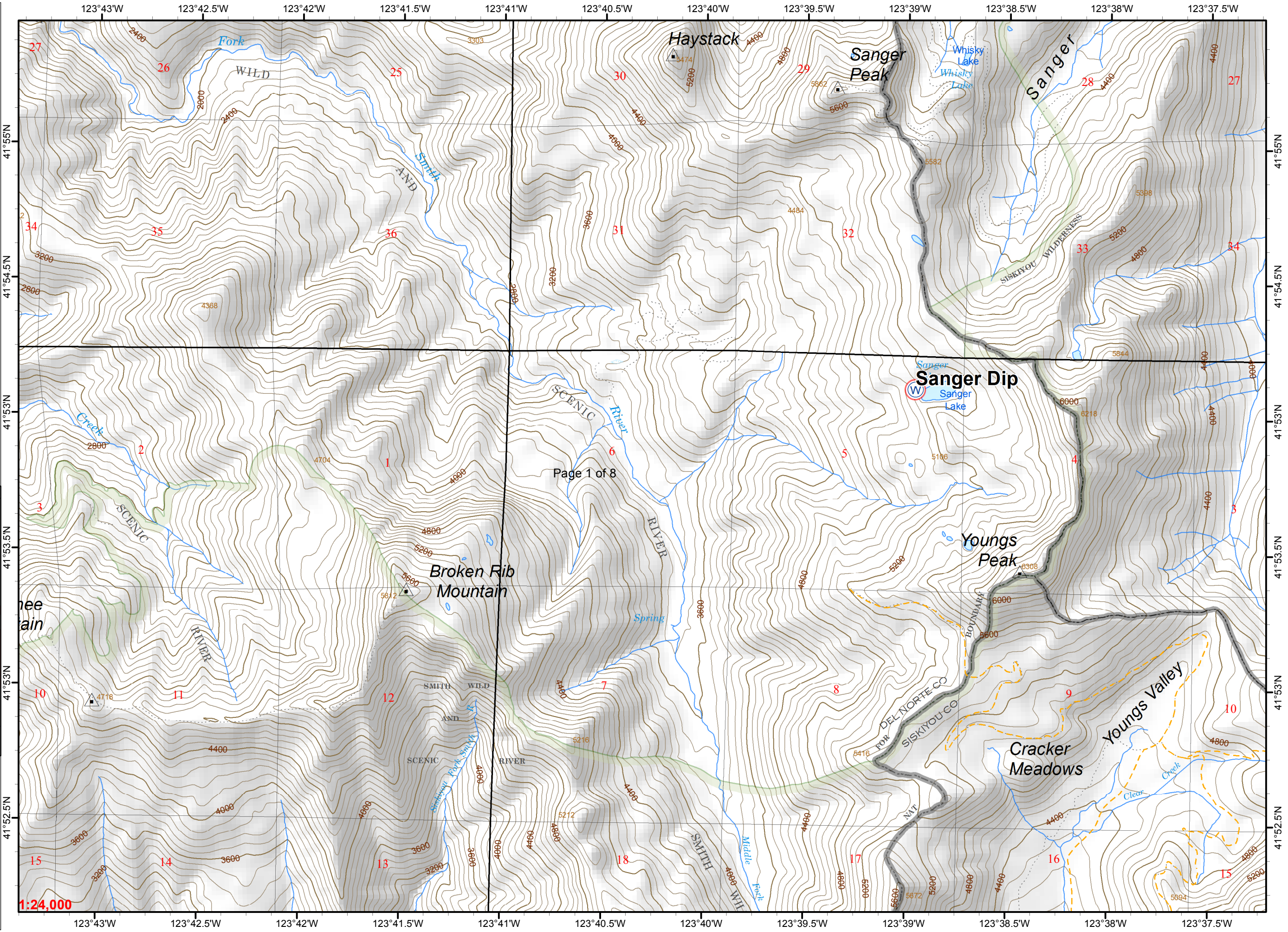


- (X) Division
- (II) Branch
- (W) Water Source
- Ranger District Boundary
- Wilderness
- Ownership Private
- Repair Needed

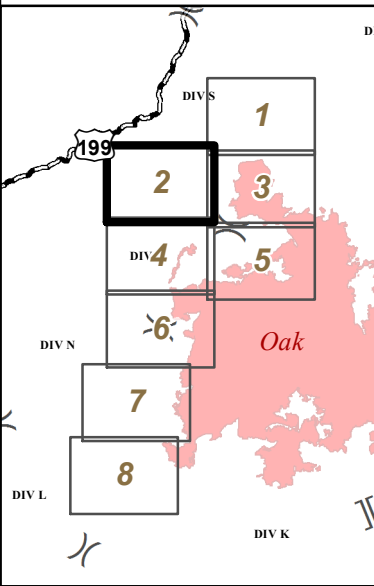
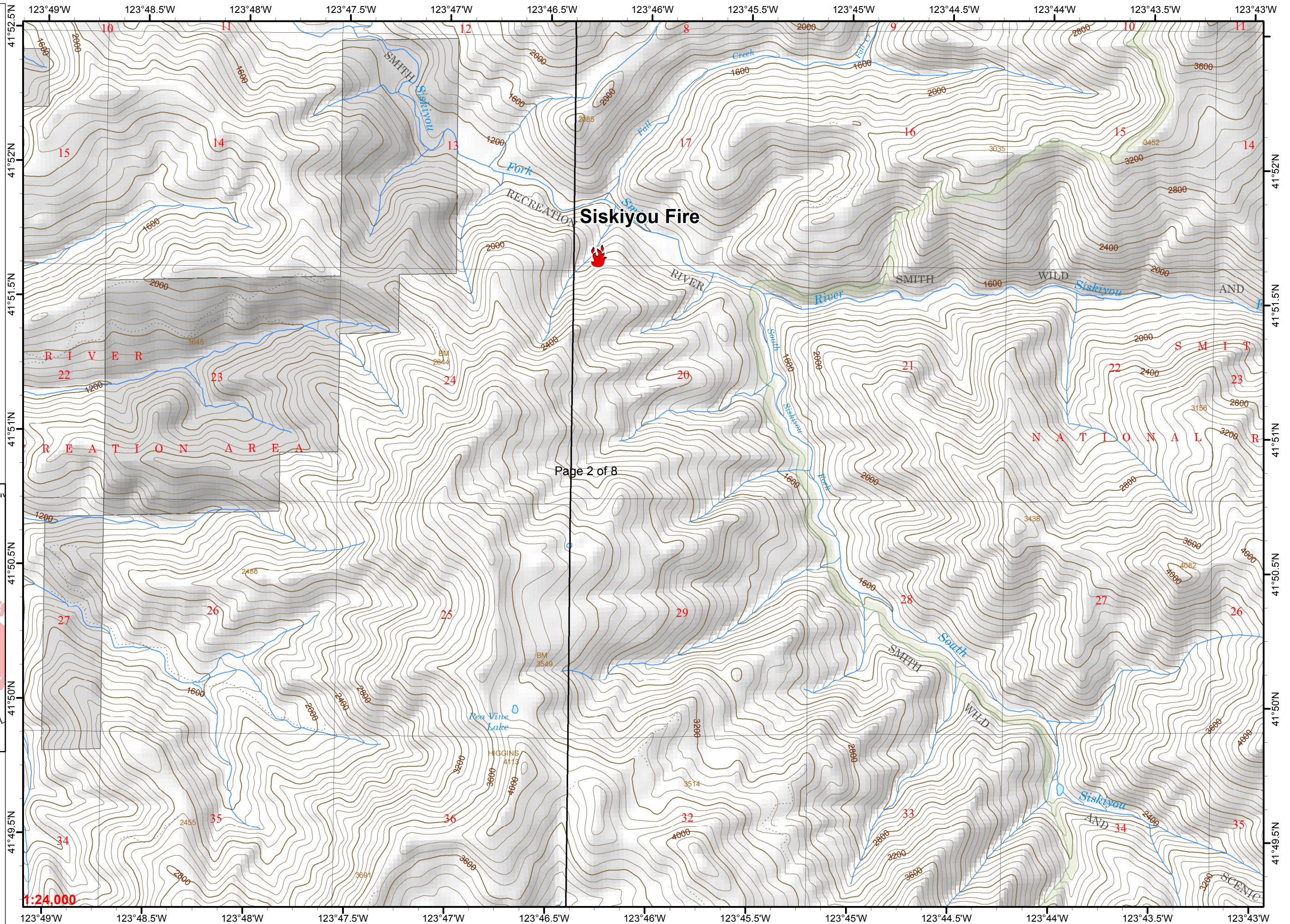


0 0.2 0.4 Miles

NAD 1983 UTM zone 10N

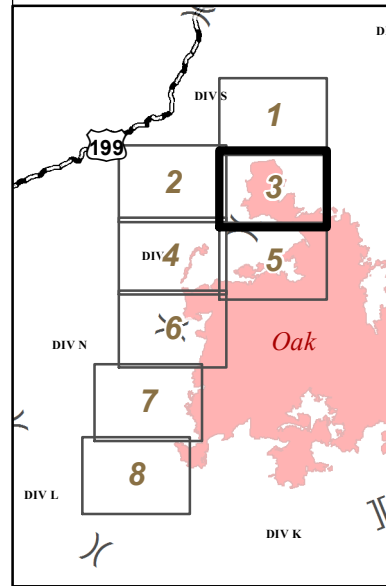


- Division
- Ranger District Boundary
- Branch
- Wilderness
- Ownership Private
- Fire Location



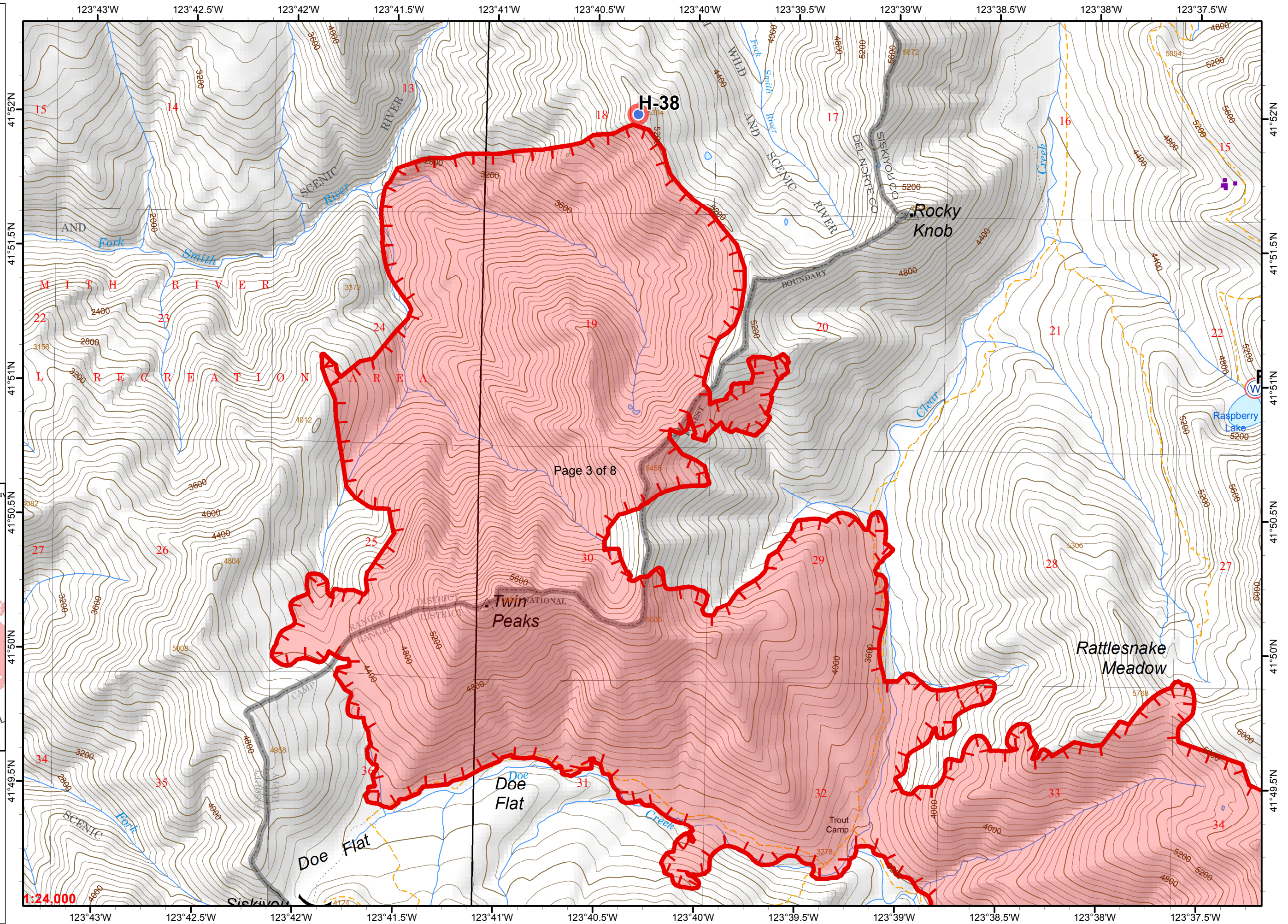
This block contains a QR code, a compass rose showing cardinal directions (N, S, E, W), and logos for the U.S. Forest Service and Fire. Below these is a scale bar labeled '0 0.2 0.4 Miles' and the text 'NAD 1983 UTM zone 10N'.

- Division
- Branch
- Helispot
- Water Source
- Uncontrolled Fire Edge
- Fire Perimeter
- Ranger District Boundary
- Wilderness
- Ownership Private
- Repair Needed

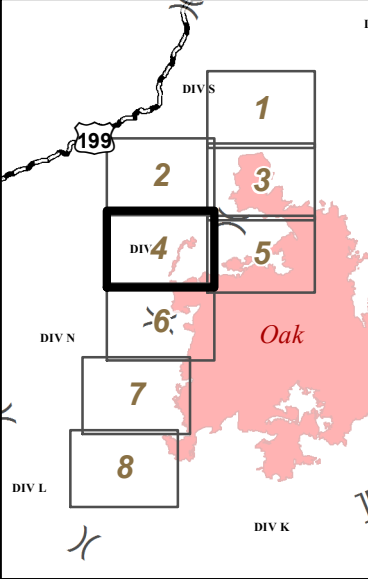
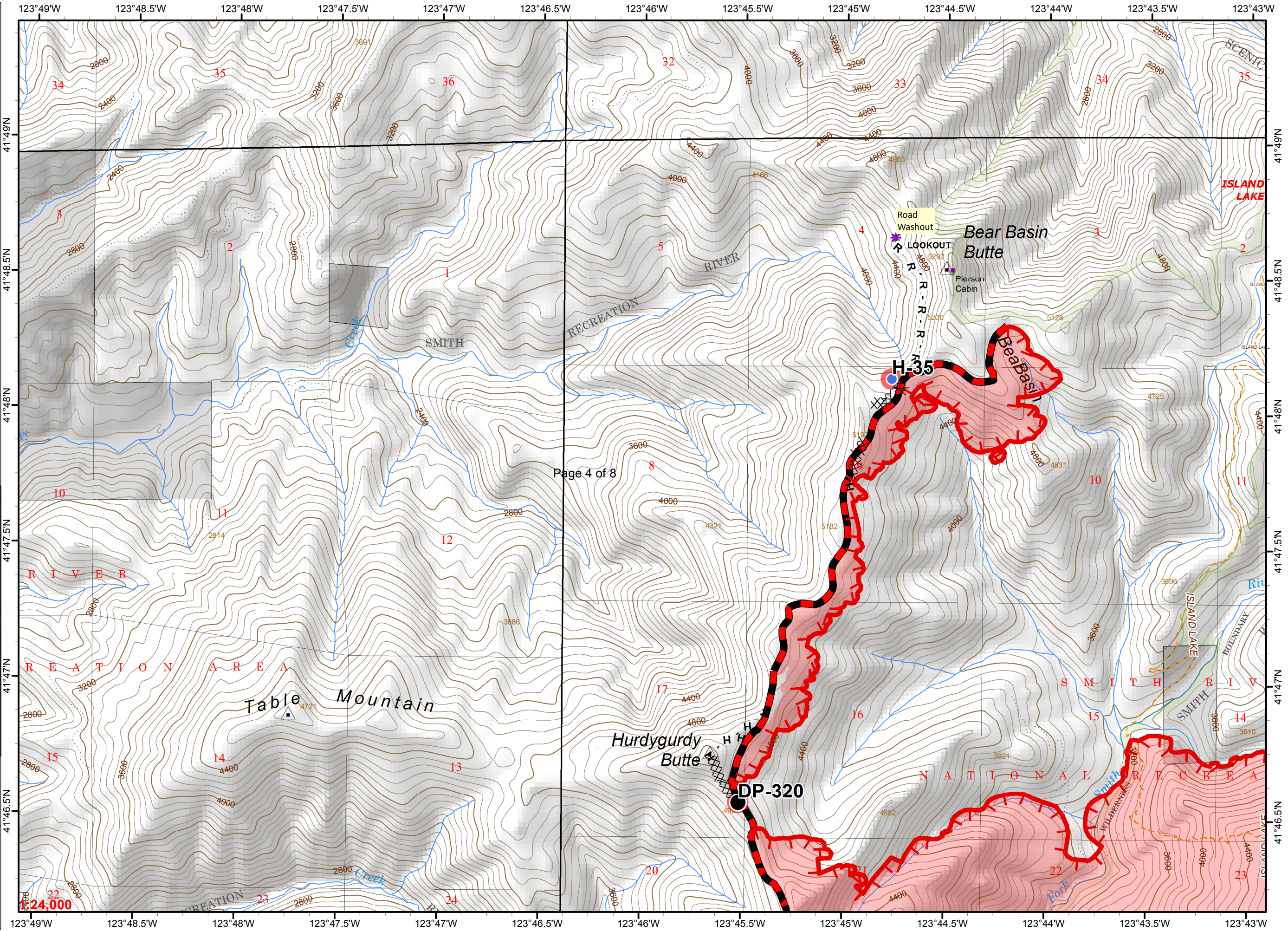


0 0.2 0.4 Miles

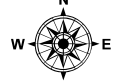
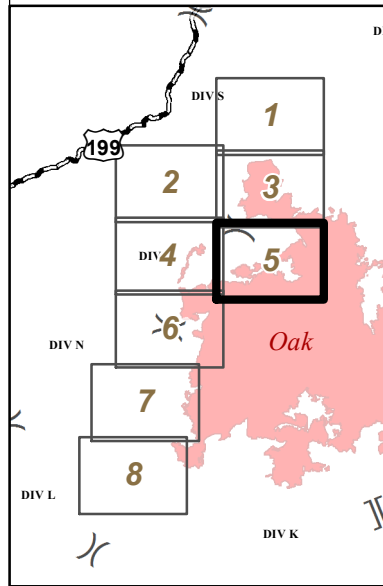
NAD 1983 UTM zone 10N



- Division
- Branch
- Drop Point
- Helispot
- Uncontrolled Fire Edge
- Completed Dozer Line
- H - Hand Line
- R - Completed Line
- Contained Line
- Fire Perimeter
- Ranger District Boundary
- Wilderness
- Ownership Private
- Road Washout
- Repair Needed

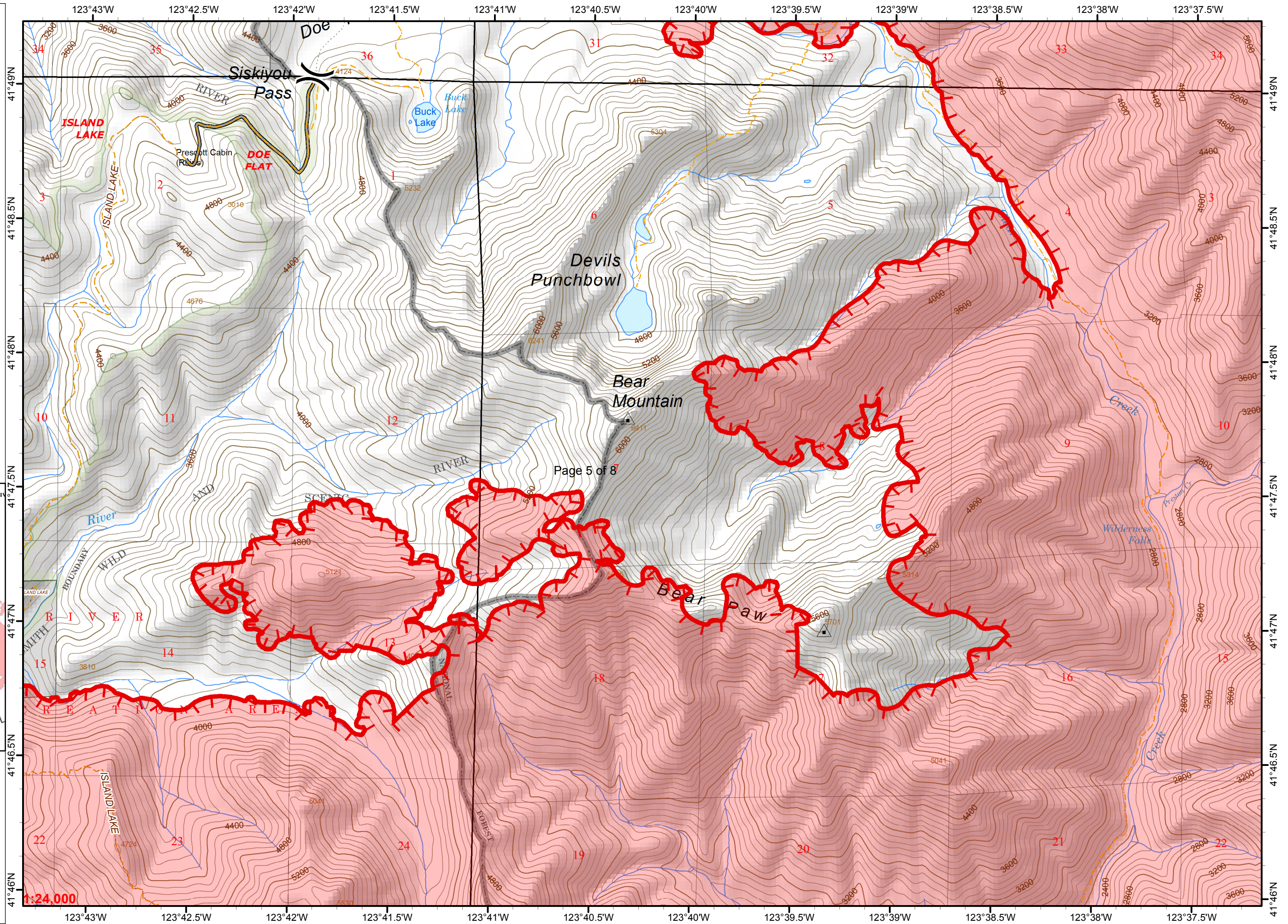



- Division
- Branch
- Uncontrolled Fire Edge
- Fire Perimeter
- Ranger District Boundary
- Wilderness
- Ownership Private

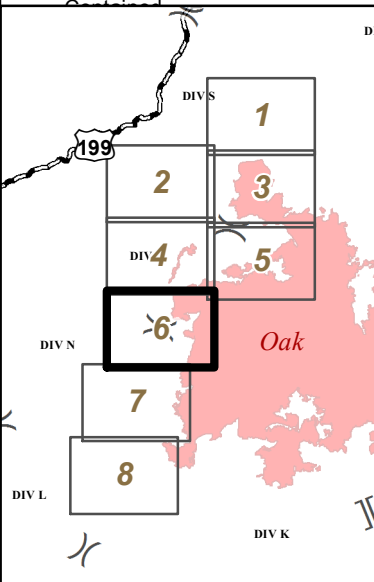


0 0.2 0.4 Miles

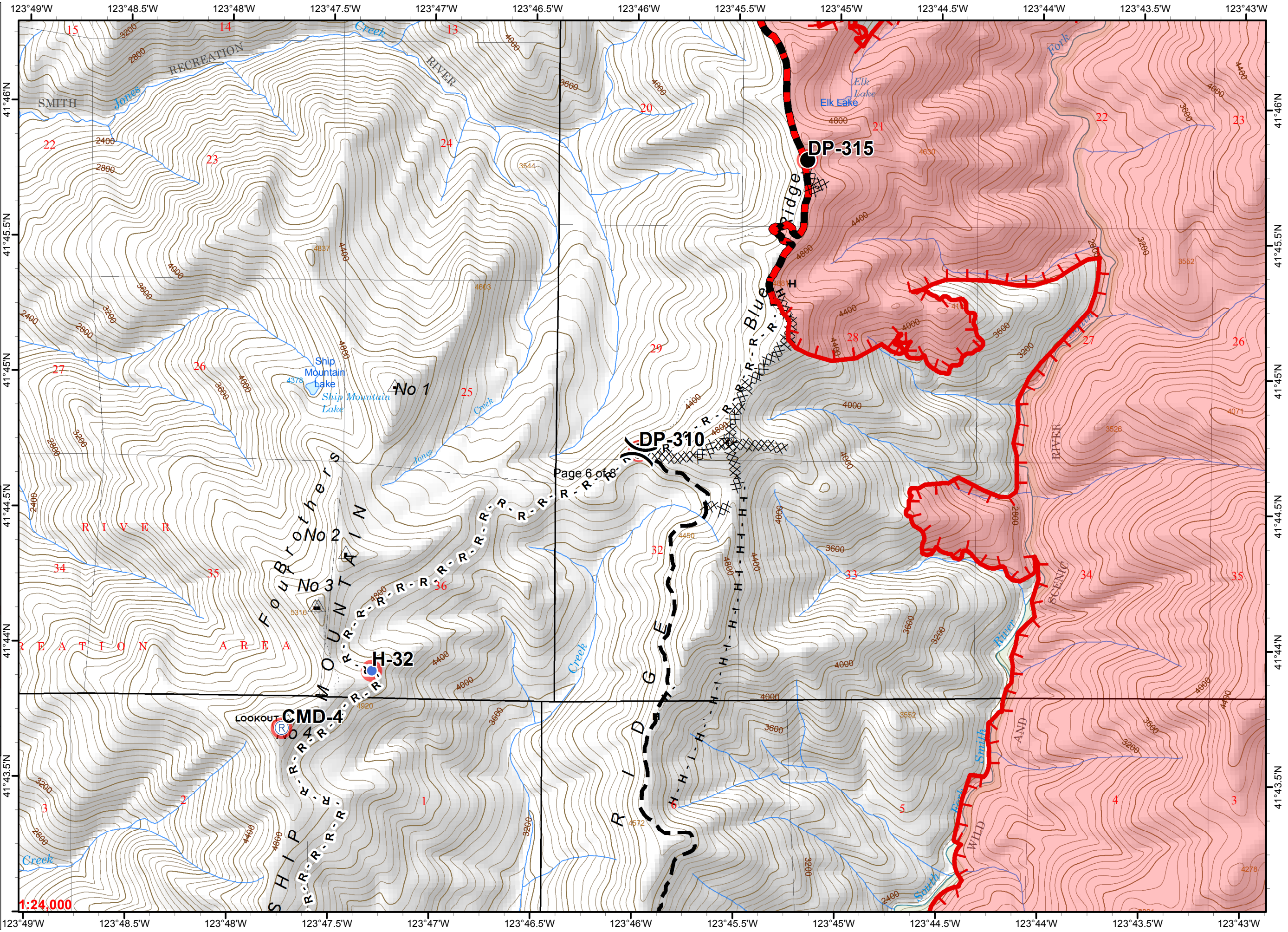
NAD 1983 UTM zone 10N



- (X) Division
- (II) Branch
- Drop Point
- Helispot
- Ⓡ Repeater
- Uncontrolled Fire Edge
- XXXX Completed Dozer Line
- H - Hand Line
- R - Road as Completed Line
- Planned Fire Line
- Ranger District Boundary
- Wilderness
- Repair Needed

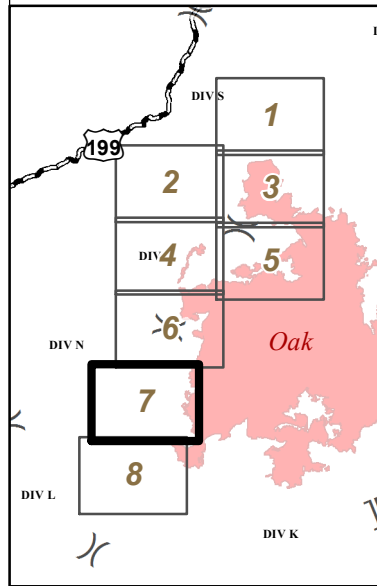


QR code, UAS logo, compass rose, and scale bar (0 to 0.4 Miles).



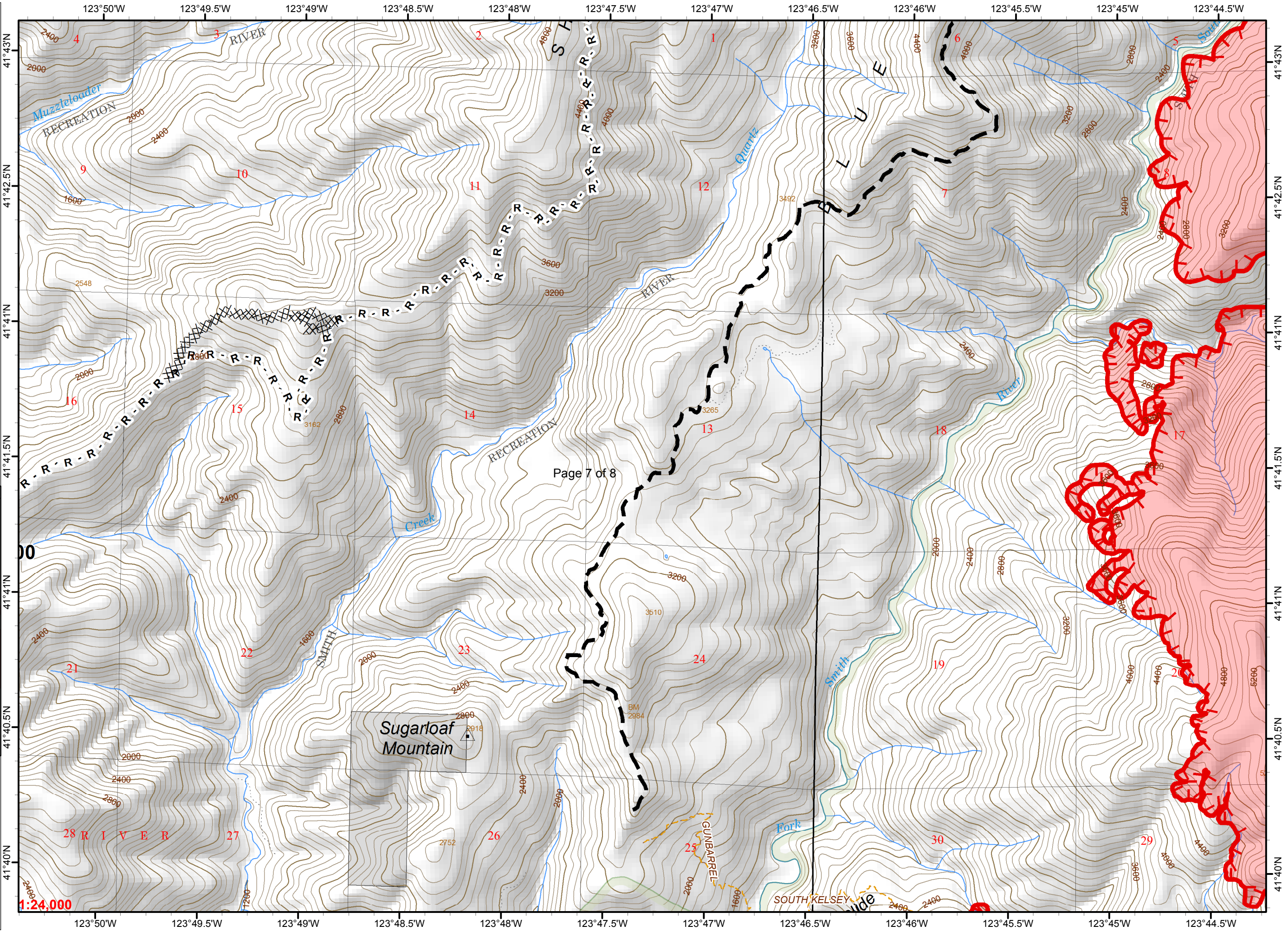
1:24,000

- (X) Division
- Branch
- Uncontrolled Fire Edge
- Completed Dozer Line
- Road as Completed Line
- Planned Fire Line
- Fire Perimeter
- Ranger District Boundary
- Wilderness
- Ownership Private

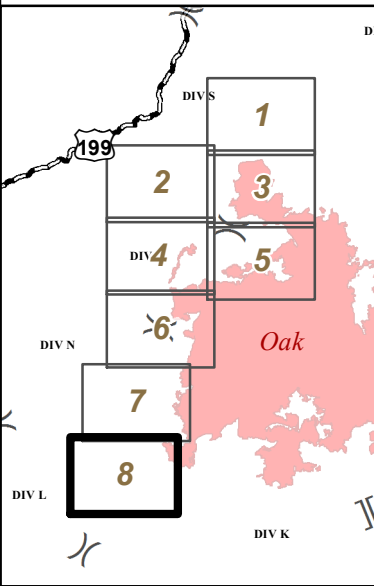


0 0.2 0.4 Miles

NAD 1983 UTM zone 10N



- Division
- Branch
- Uncontrolled Fire Edge
- Fire Perimeter
- Ranger District Boundary
- Wilderness
- Ownership Private



0 0.2 0.4 Miles

NAD 1983 UTM zone 10N

