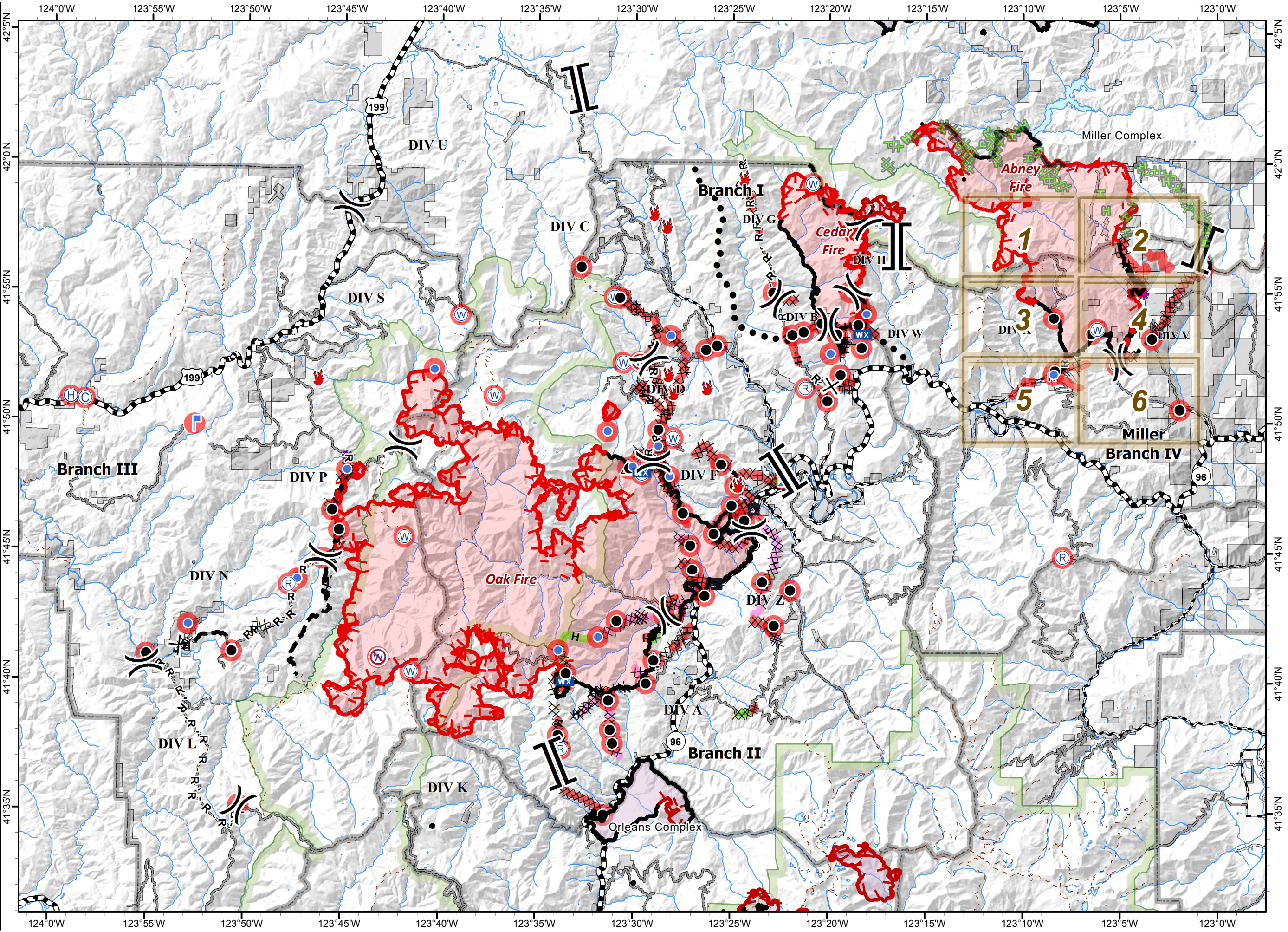
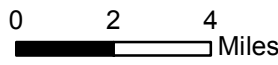
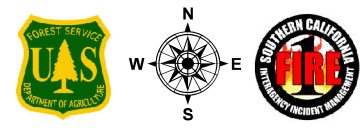


ECLIPSE COMPLEX
 CA-KNF-006098
 SEPTEMBER 17 2017


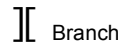

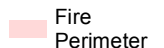
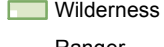
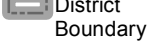
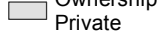
IAP MAP
 BRANCH IV

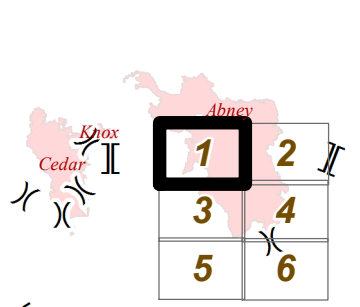
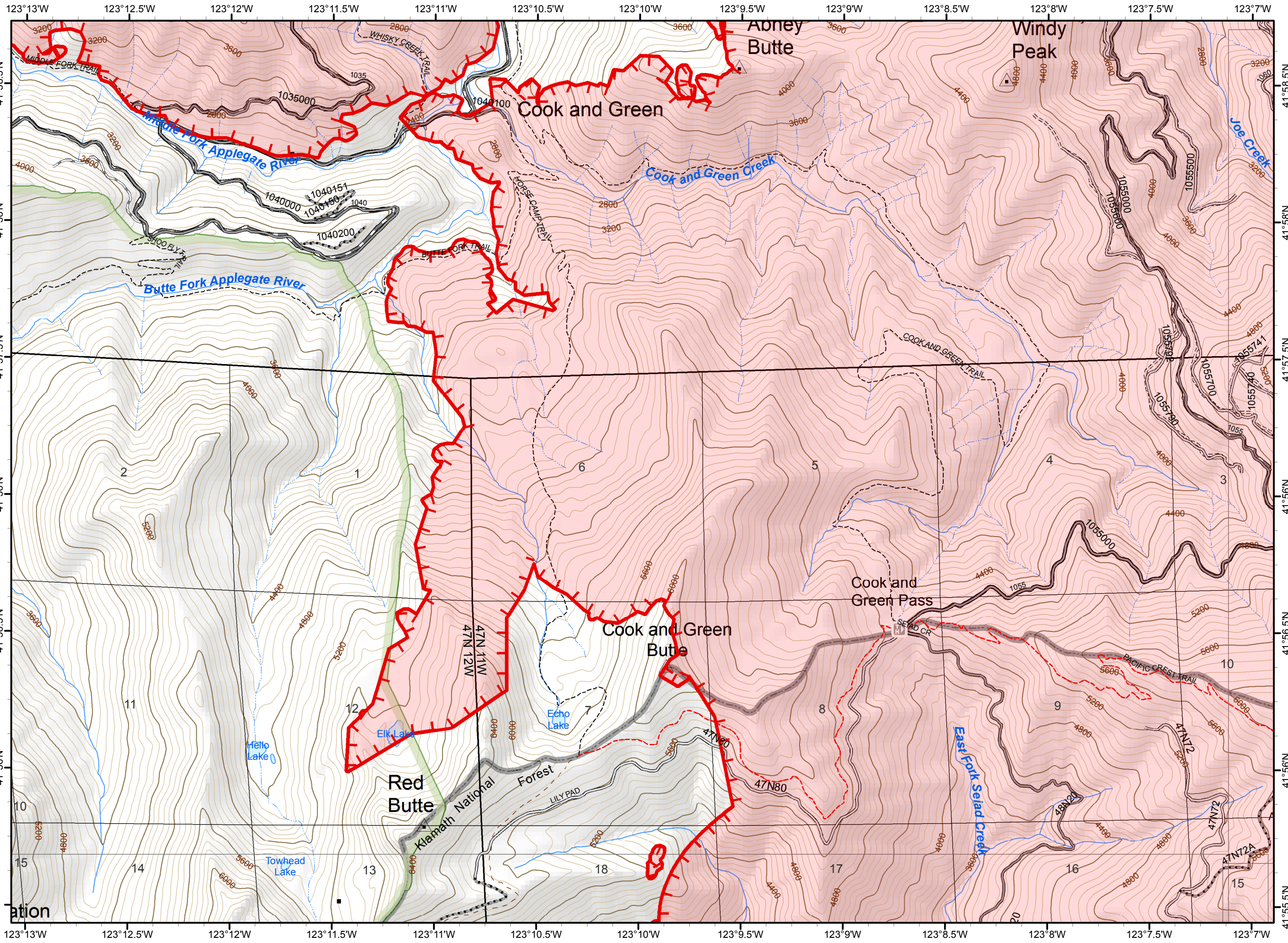
Index

- IAP Tiles Branch IV
- Fire Perimeter
- Division
- Branch
- Ownership Private
- Ranger District Boundary
- Wilderness
- Uncontrolled Fire Edge
- Planned Secondary Line
- Completed Dozer Line
- Completed Line
- H - Hand Line
- Road as Completed Line
- Planned Fire Line
- Proposed Dozer Line
- Containment Line
- Boat Ramp
- Camp
- Drop Point
- Fire Location
- Helibase
- Helispot
- Incident Command Post
- Lookout
- Mobile Weather Unit
- Repeater
- Safety Zone
- Water Source
- Restricted Water Source
- Repair Needed
- Completed - Inspected
- Ready to be Worked On
- Repair Needed



NAD 1983 UTM zone 10N

-  Division
-  Branch
-  Uncontrolled Fire Edge
-  Fire Perimeter
-  Wilderness
-  Ranger District Boundary
-  Ownership Private



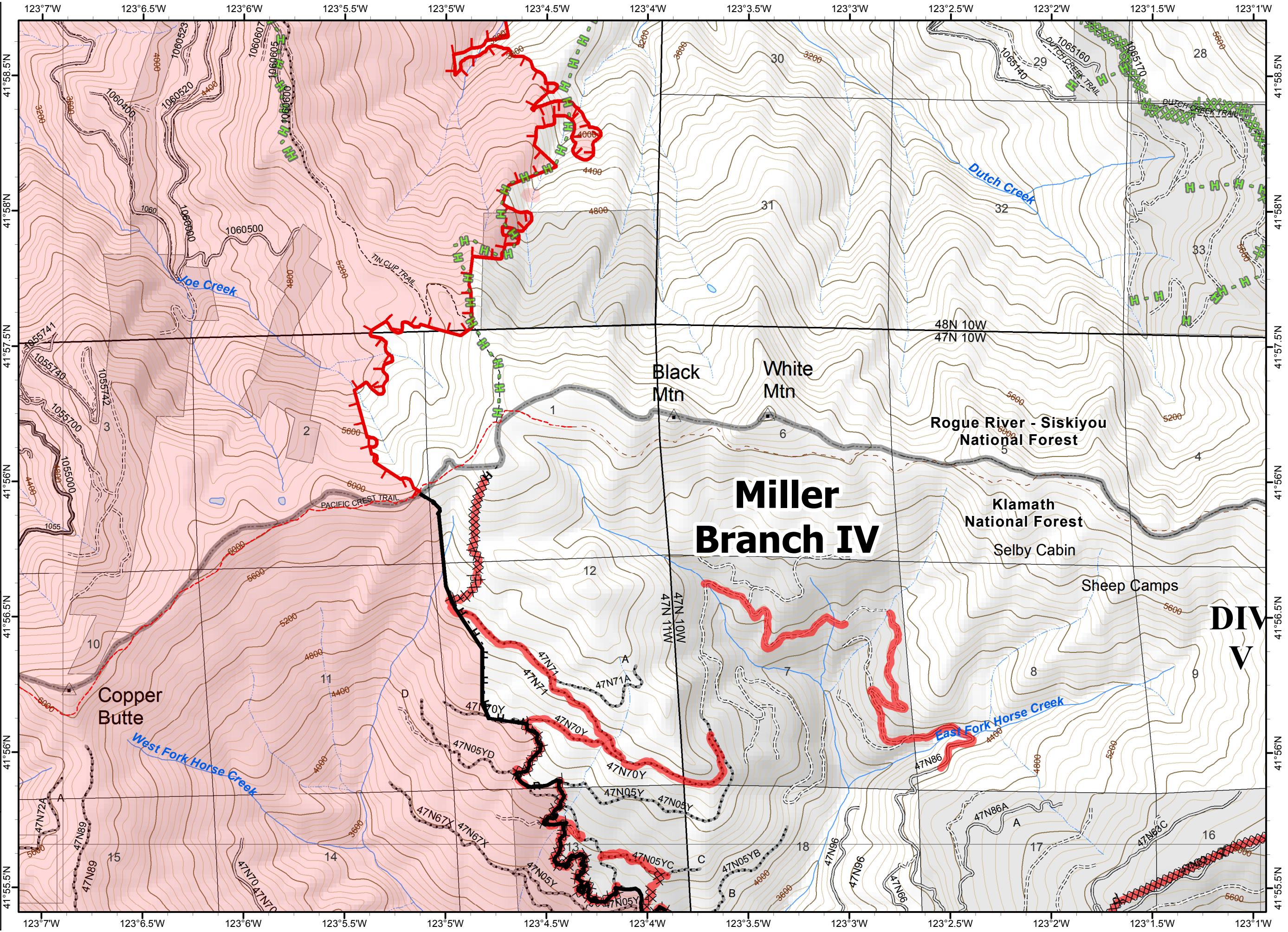
NAD 1983 UTM zone 10N

- () Division
- [] Branch
- Completed Line
- XXXXX Miller Completed Dozer Line
- H Miller Completed Hand Line
- Uncontrolled Fire Edge
- XXXXX Completed Dozer Line
- Completed Line
- H - Hand Line
- R - Completed Line
- Fire Perimeter
- Ranger District Boundary
- Ownership Private
- Repair Needed

1	2
3	4
5	6

0 0.2 0.4 Miles

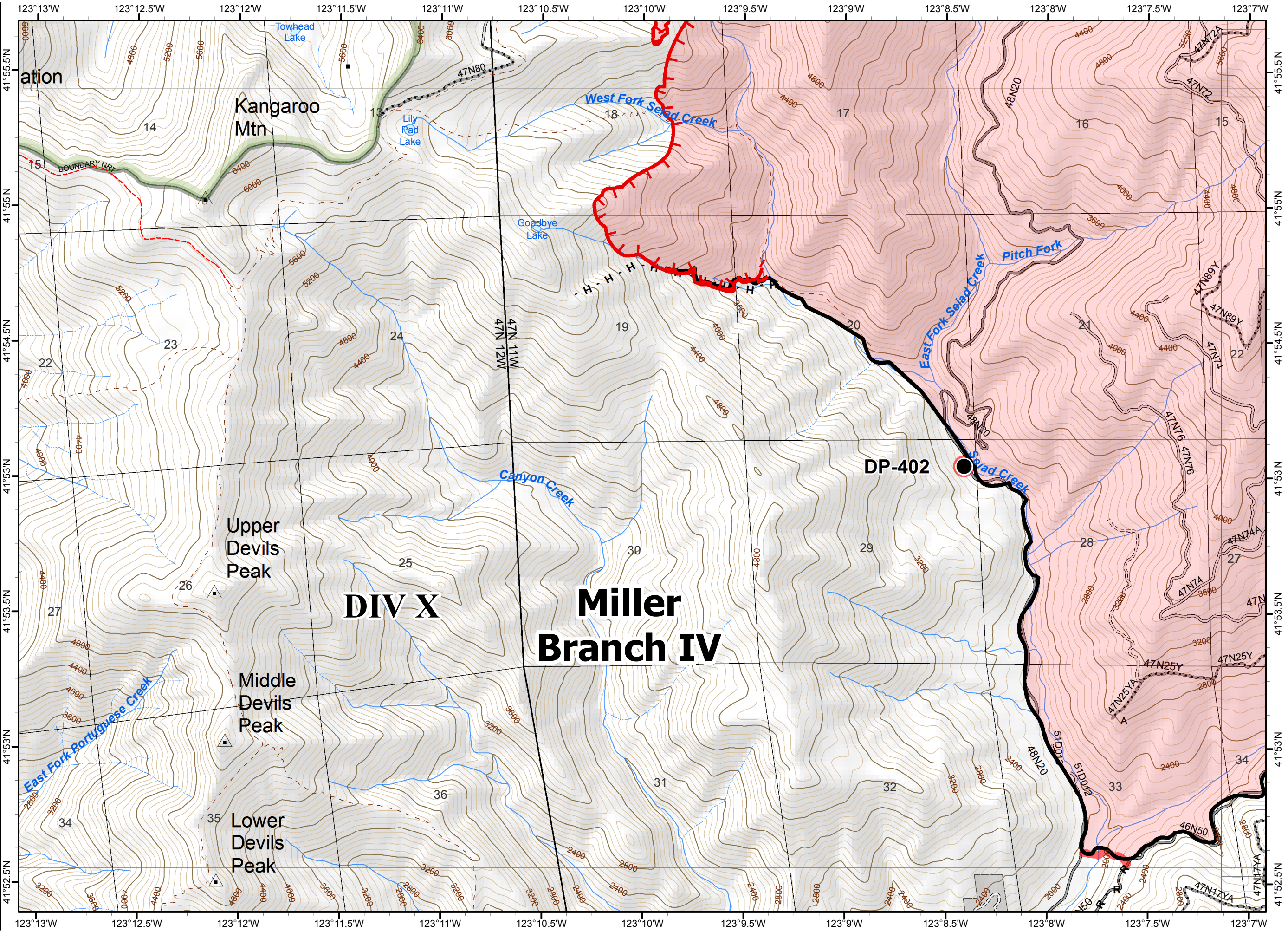
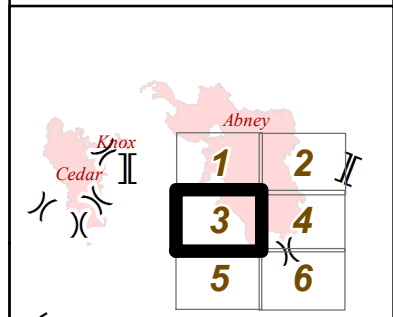
NAD 1983 UTM zone 10N



Miller Branch IV

DIV V

- () Division
- || Branch
- Drop Point
- Uncontrolled Fire Edge
- Completed Line
- H - Hand Line
- R - Completed Line
- Containment Line
- Fire Perimeter
- Wilderness
- Ranger District Boundary
- Ownership Private
- Repair Needed
- Repair Needed

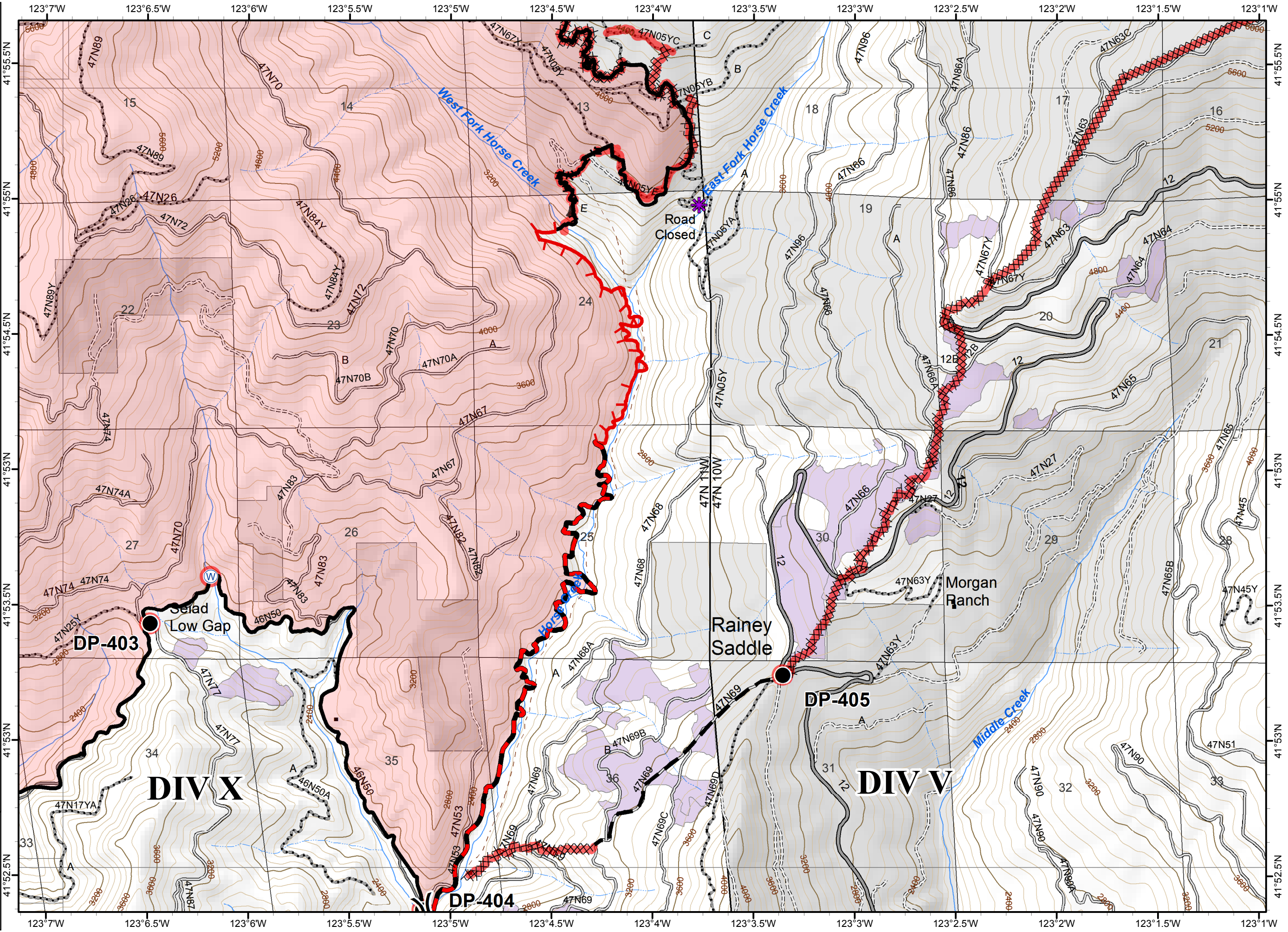


- (X) Division
- (II) Branch
- ✳ Road Washout
- Completed Line
- Drop Point
- Ⓜ Water Source
- Uncontrolled Fire Edge
- ⊗ Completed Dozer Line
- Completed Line
- H - Hand Line
- Planned Fire Line
- Containment Line
- ▭ Fire Perimeter
- ▭ Ranger District Boundary
- ▭ Ownership Private
- ▭ Contract Units
- Repair Needed
- Repair Needed

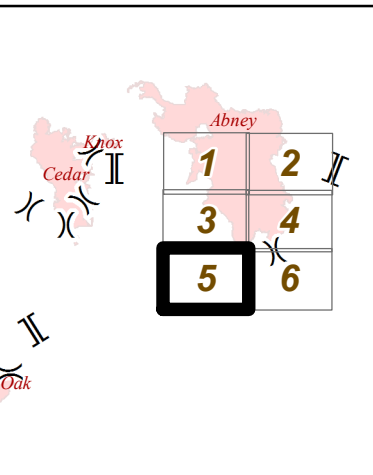
1	2
3	4
5	6

0 0.2 0.4 Miles

NAD 1983 UTM zone 10N

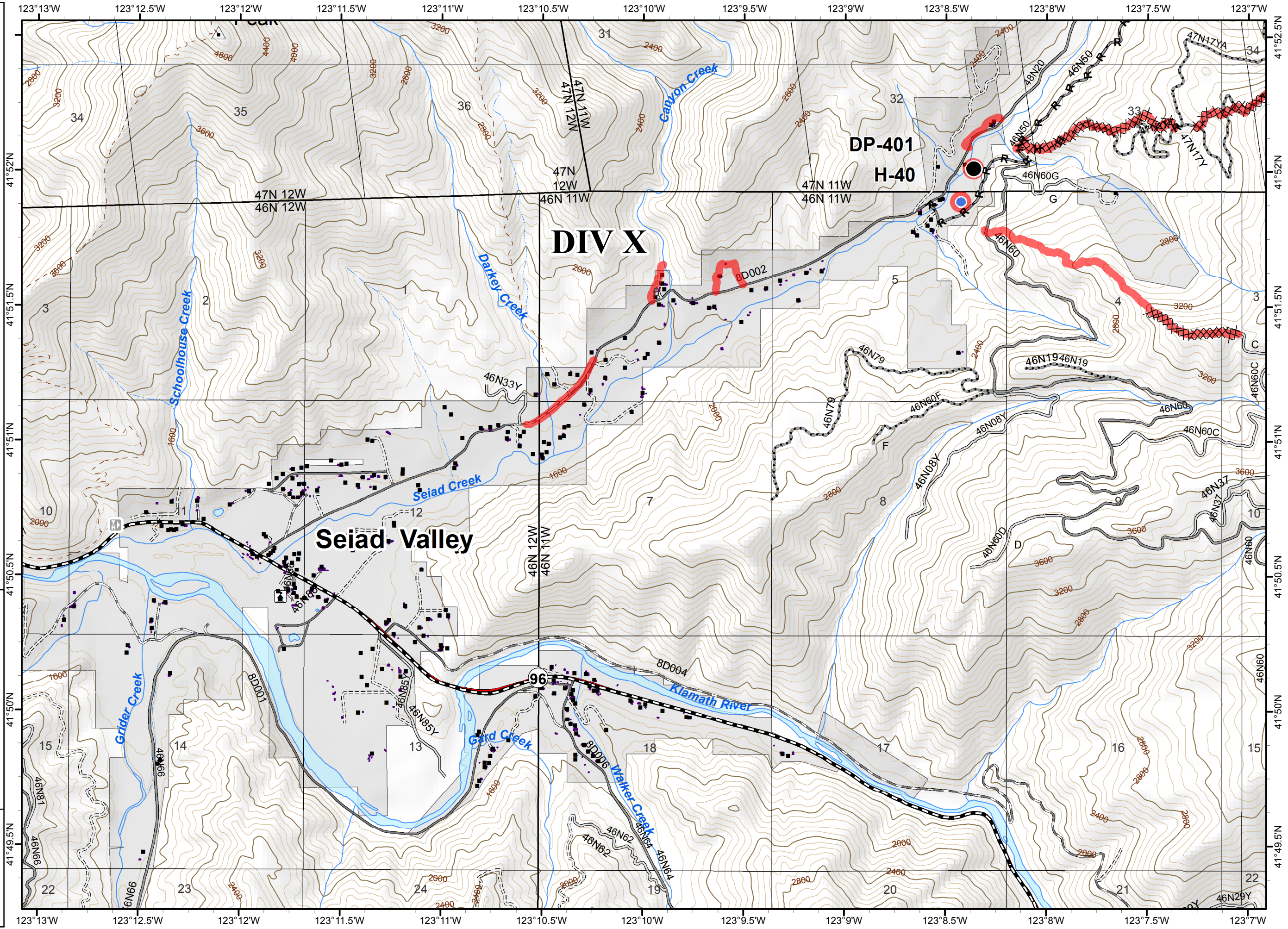


- () Division
- [] Branch
- Drop Point
- Helispot
- XXXX Completed Dozer Line
- H - Hand Line
- R - Completed Line
- Ranger District Boundary
- Ownership Private
- Repair Needed
- ▬ Repair Needed



0 0.2 0.4 Miles

NAD 1983 UTM zone 10N



- Division
- Branch
- Drop Point
- Water Source
- Completed Dozer Line
- Completed Line
- Containment Line
- Fire Perimeter
- Ranger District Boundary
- Ownership Private
- Contract Units
- Repair Needed

1	2
3	4
5	6

0 0.2 0.4 Miles

NAD 1983 UTM zone 10N

