

IAP MAP
BRANCH III

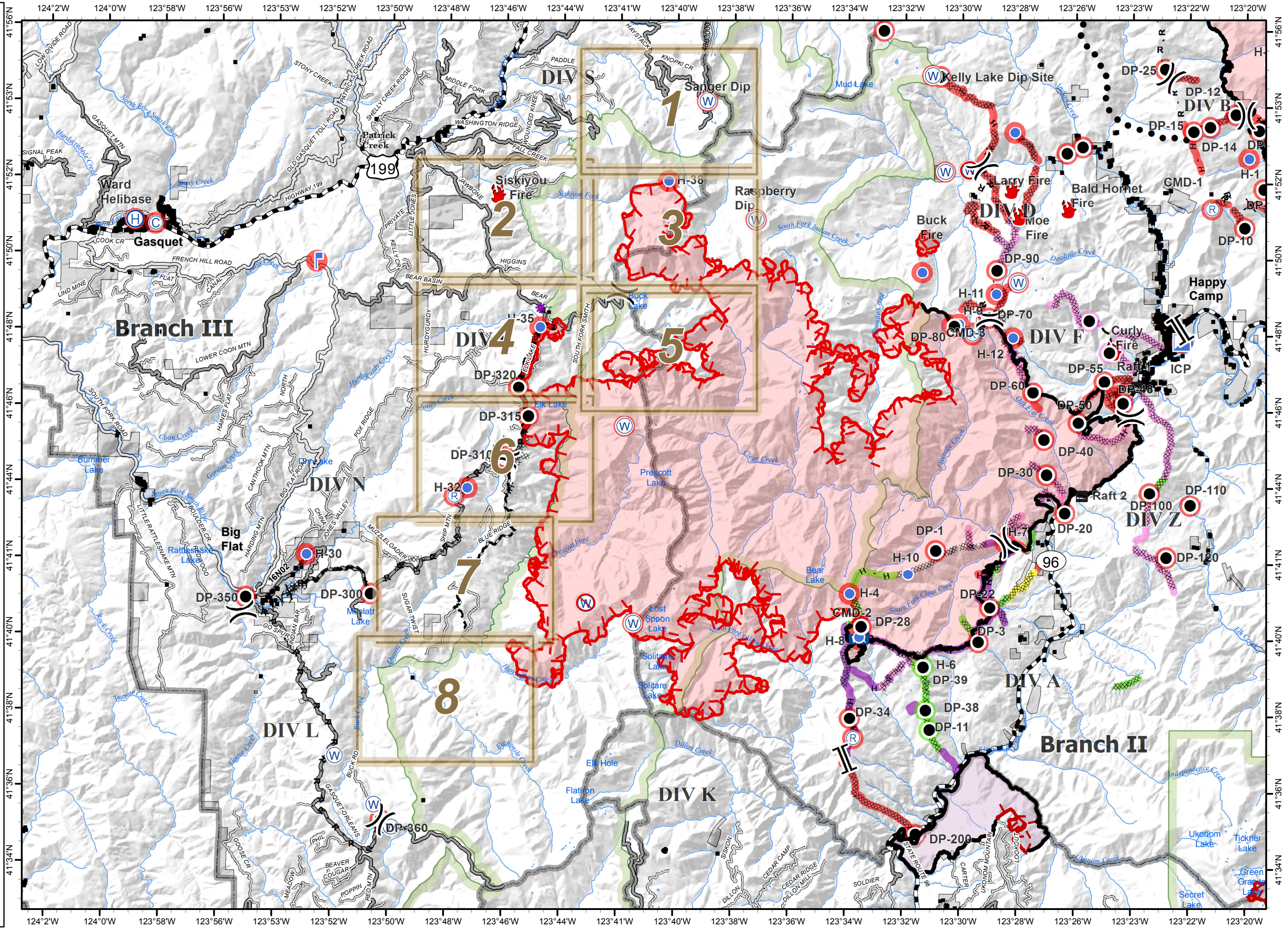
Index

- IAP Tiles Branch III
- Fire Perimeter
- Wilderness
- Ownership Private
- Drop Point
- Restricted Water Source
- Water Source
- Safety Zone
- Camp
- Fire Location
- Helibase
- Helispot
- ICP
- Lookout
- RAWS
- Repeater
- Raft Ramp
- Road Washout
- Division
- Branch
- Uncontrolled Fire Edge
- Ridge / Geographic Feature
- Aerial Retardant Drop
- Planned Secondary Line
- Completed Dozer Line
- Completed Line
- Planned Fire Line
- Proposed Dozer Line
- Containment Line
- Completed - Inspected
- Ready to be Worked On
- Repair Needed
- Completed - Inspected
- In Progress
- Ready to be Worked On
- Repair Needed
- Unknown

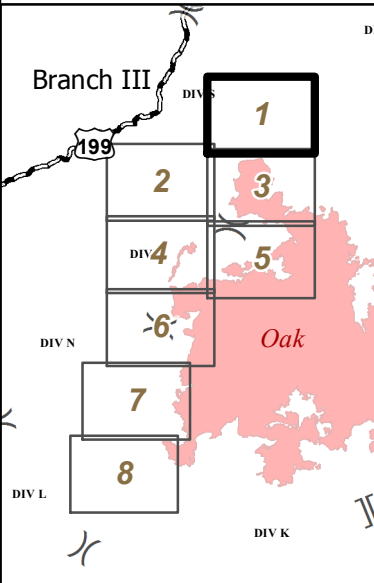


0 1 2 Miles

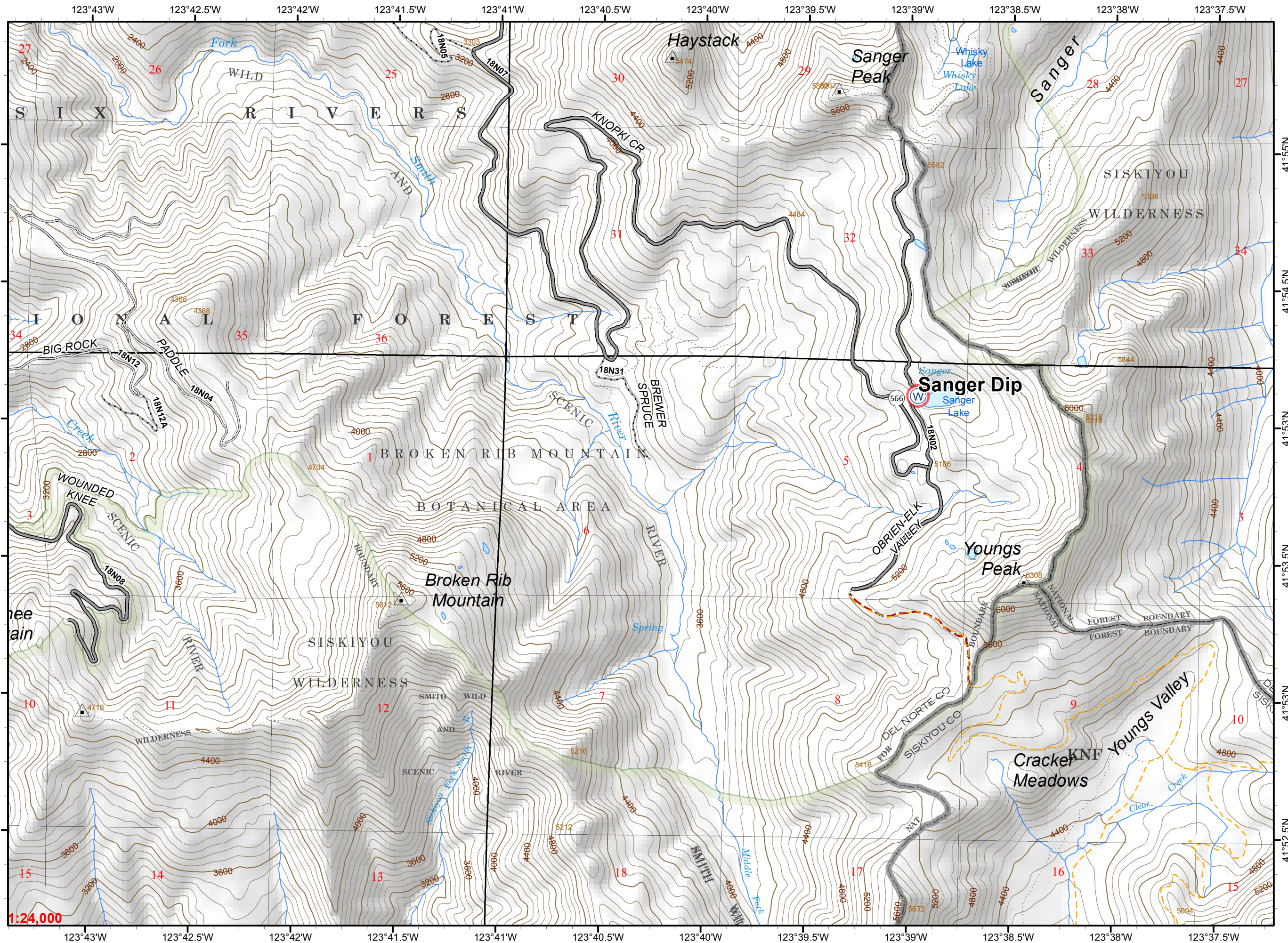
NAD 1983 UTM zone 10N



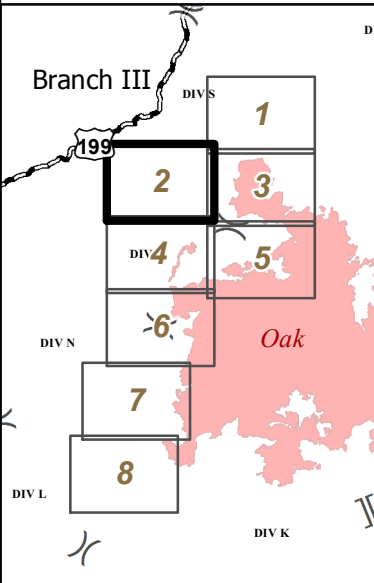
- Division
- Branch
- Water Source
- Ranger District Boundary
- Wilderness
- Ownership Private
- Repair Needed



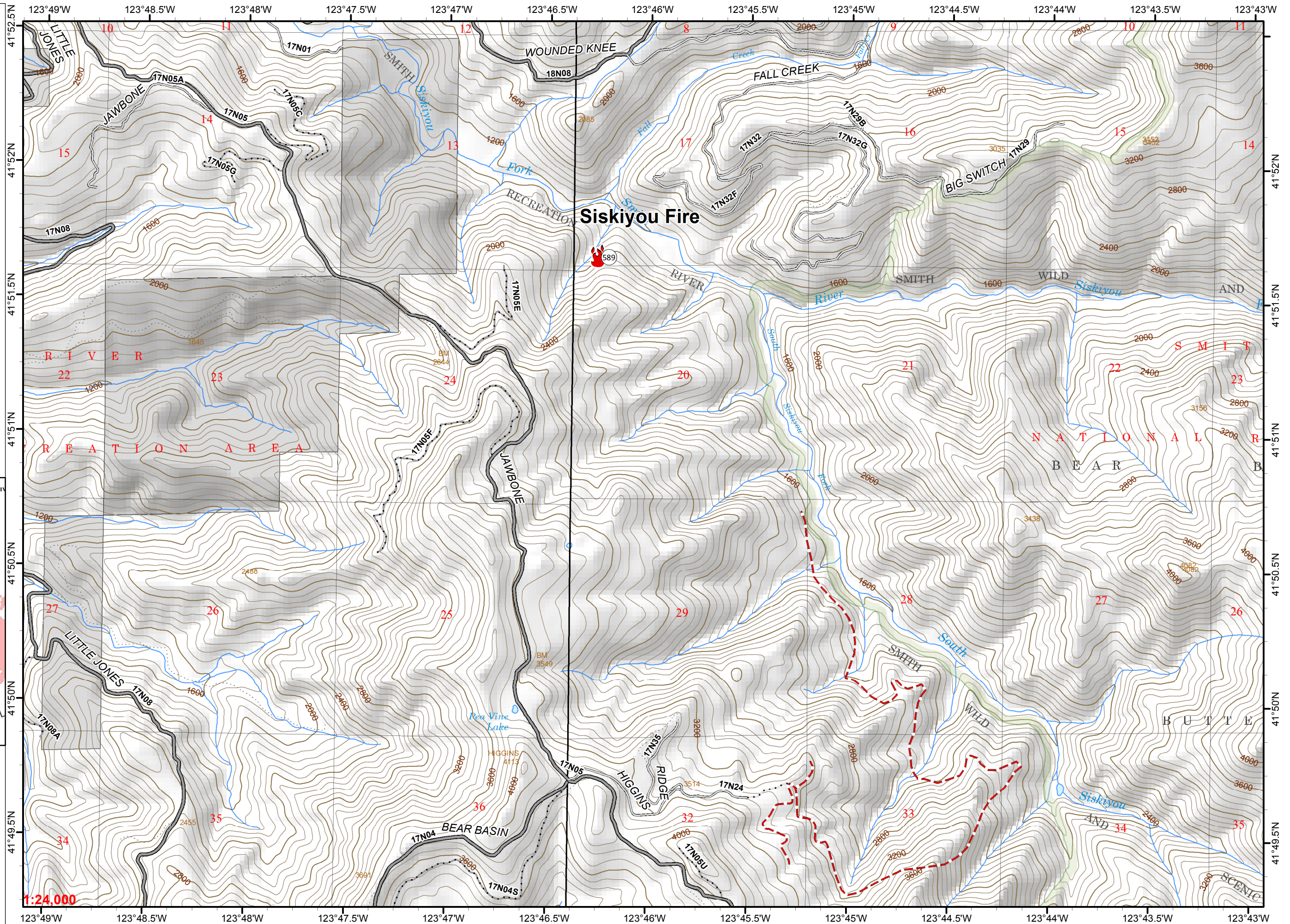
0 0.2 0.4 Miles
NAD 1983 UTM zone 10N







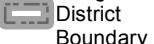
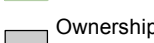




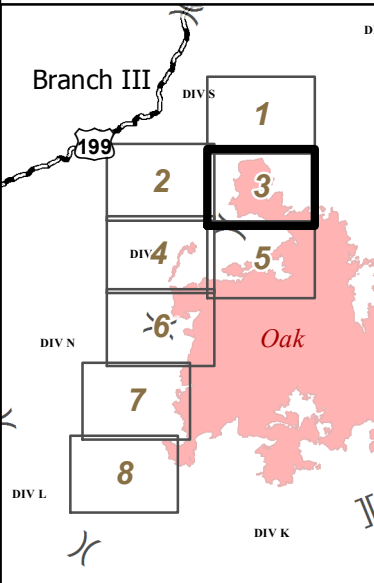




- Division
- Branch
- Fire Location
- Ranger District Boundary
- Wilderness
- Ownership Private



NAD 1983 UTM zone 10N

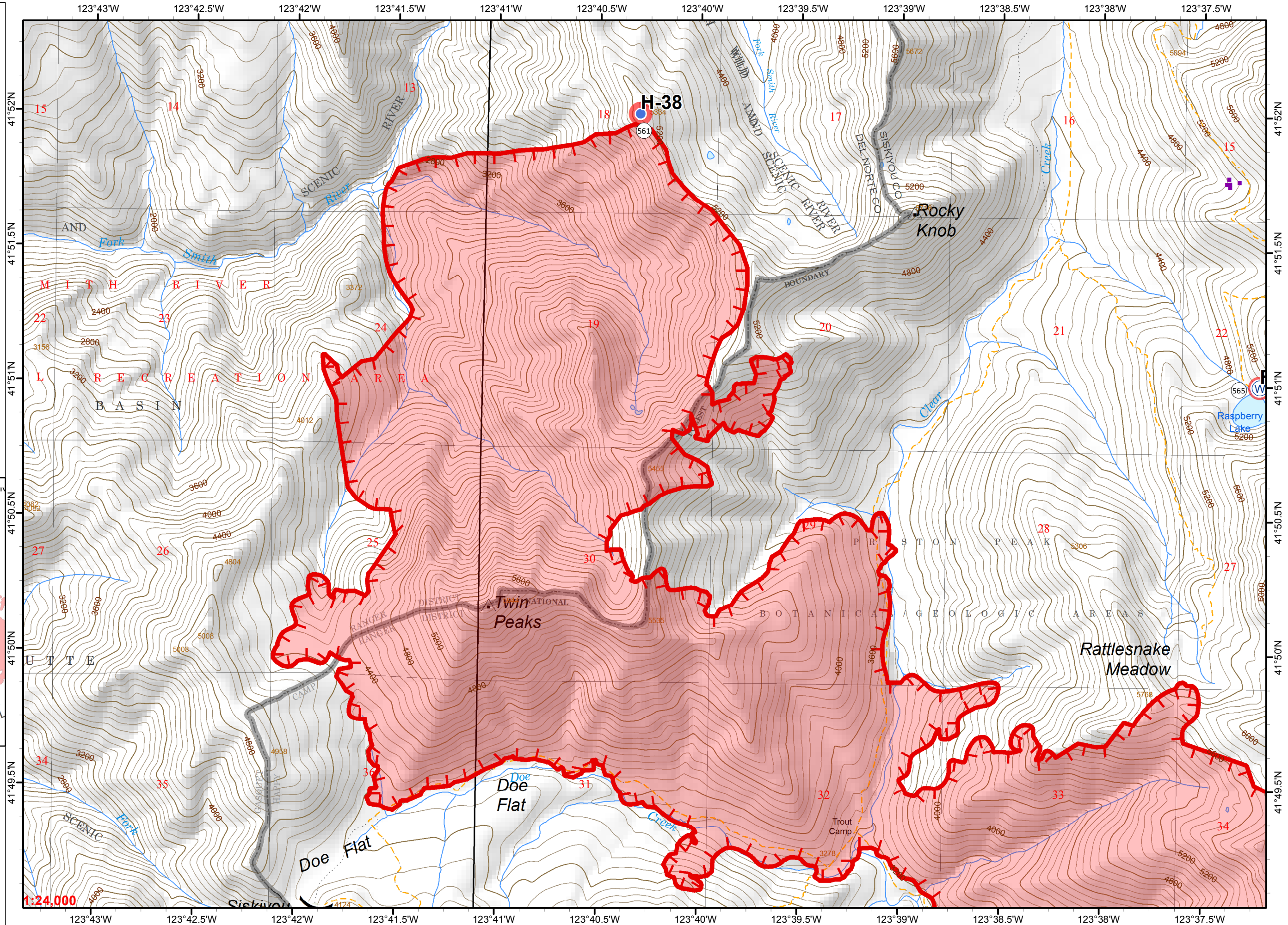







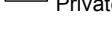

-  Division
-  Branch
-  Helispot
-  Water Source
-  Uncontrolled Fire Edge
-  Fire Perimeter
-  Ranger District Boundary
-  Wilderness
-  Ownership Private
-  Repair Needed

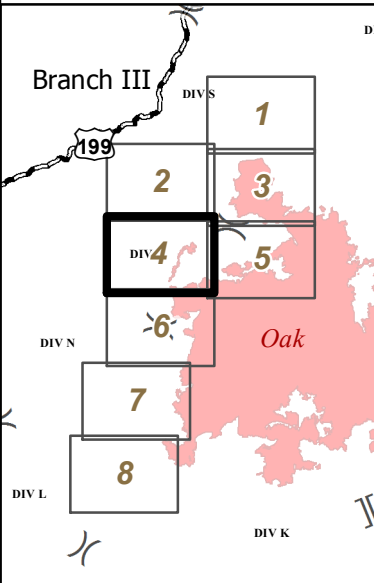










0 0.2 0.4 Miles

NAD 1983 UTM zone 10N

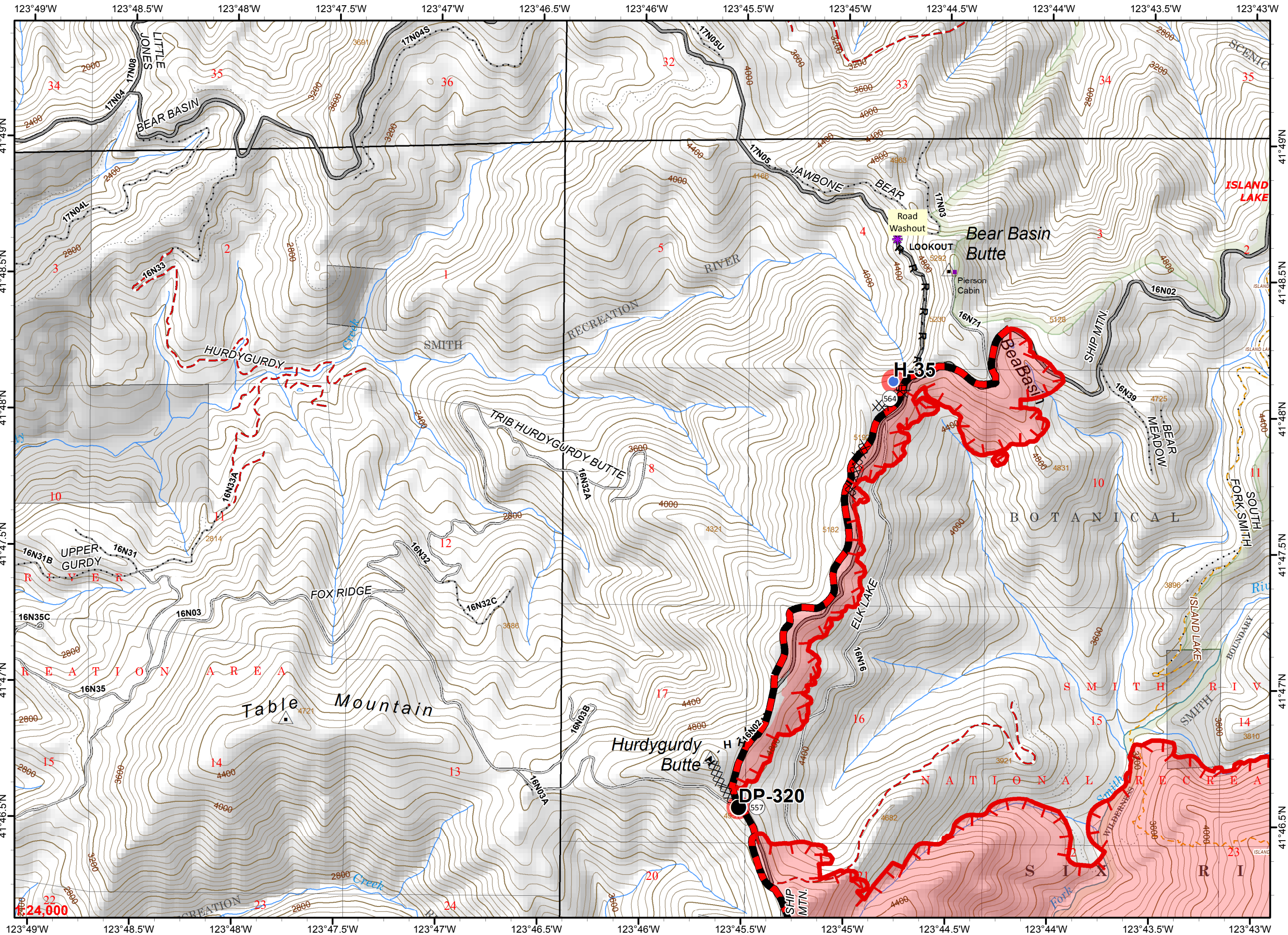


-  Division
-  Branch
-  Drop Point
-  Helispot
-  Uncontrolled Fire Edge
-  Completed Dozer Line
-  Hand Line
-  Road as Completed Line
-  Contained Line
-  Fire Perimeter
-  Ranger District Boundary
-  Wilderness
-  Ownership Private
-  Road Washout
-  Repair Needed

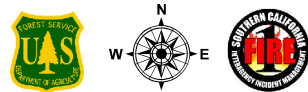
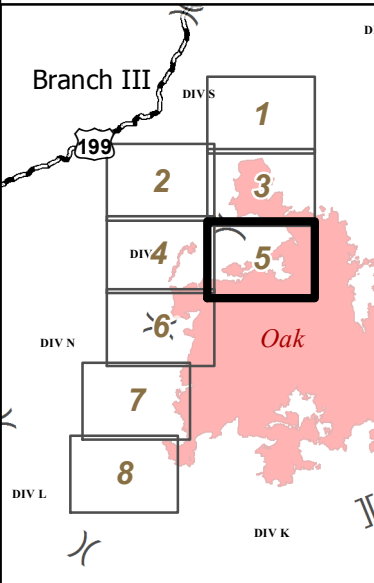






0 0.2 0.4 Miles

NAD 1983 UTM zone 10N

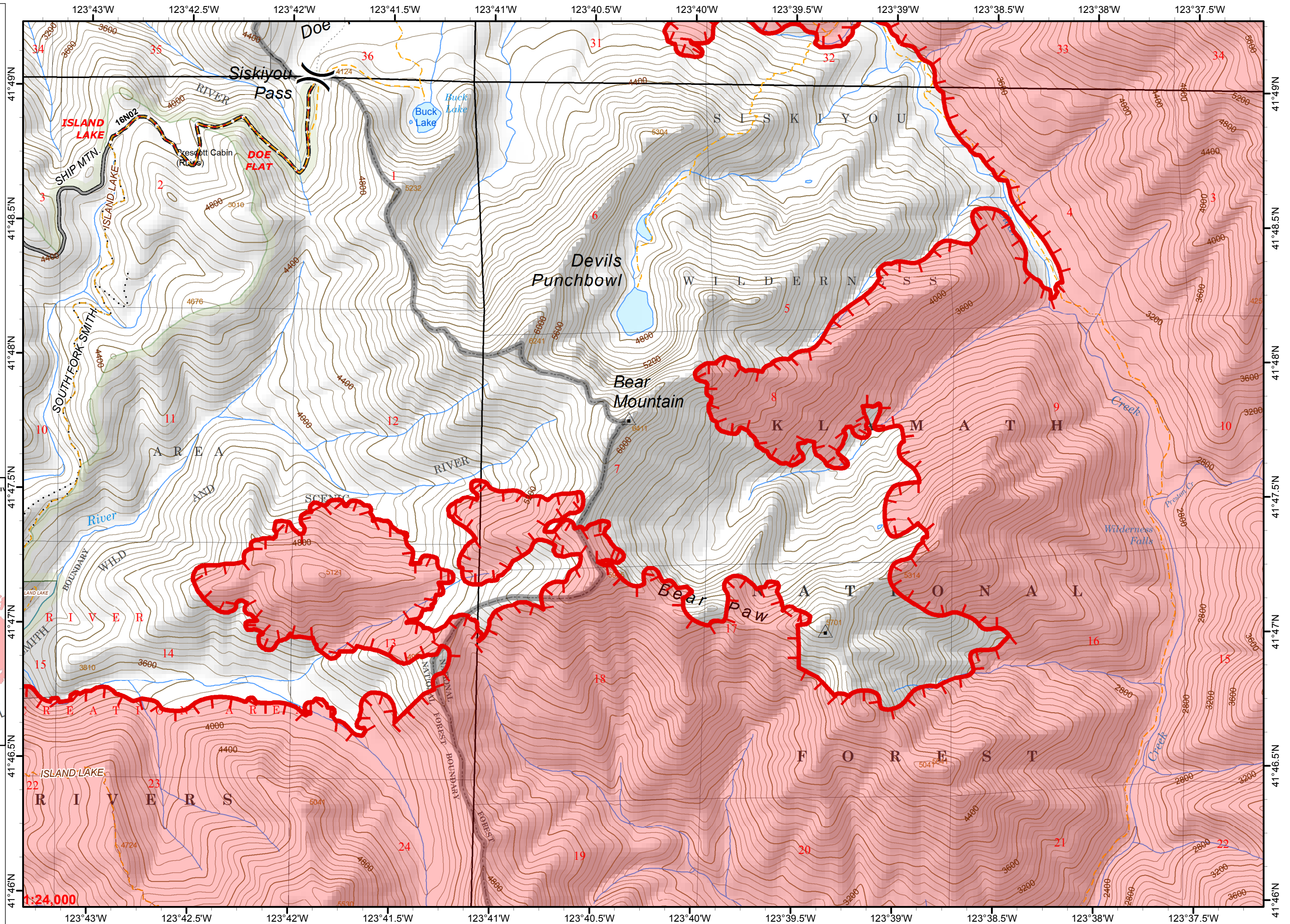


- Division
- Branch
- Uncontrolled Fire Edge
- Fire Perimeter
- Ranger District Boundary
- Wilderness
- Ownership Private

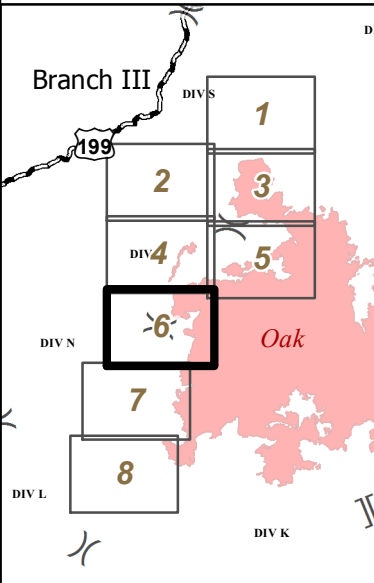


0 0.2 0.4 Miles

NAD 1983 UTM zone 10N

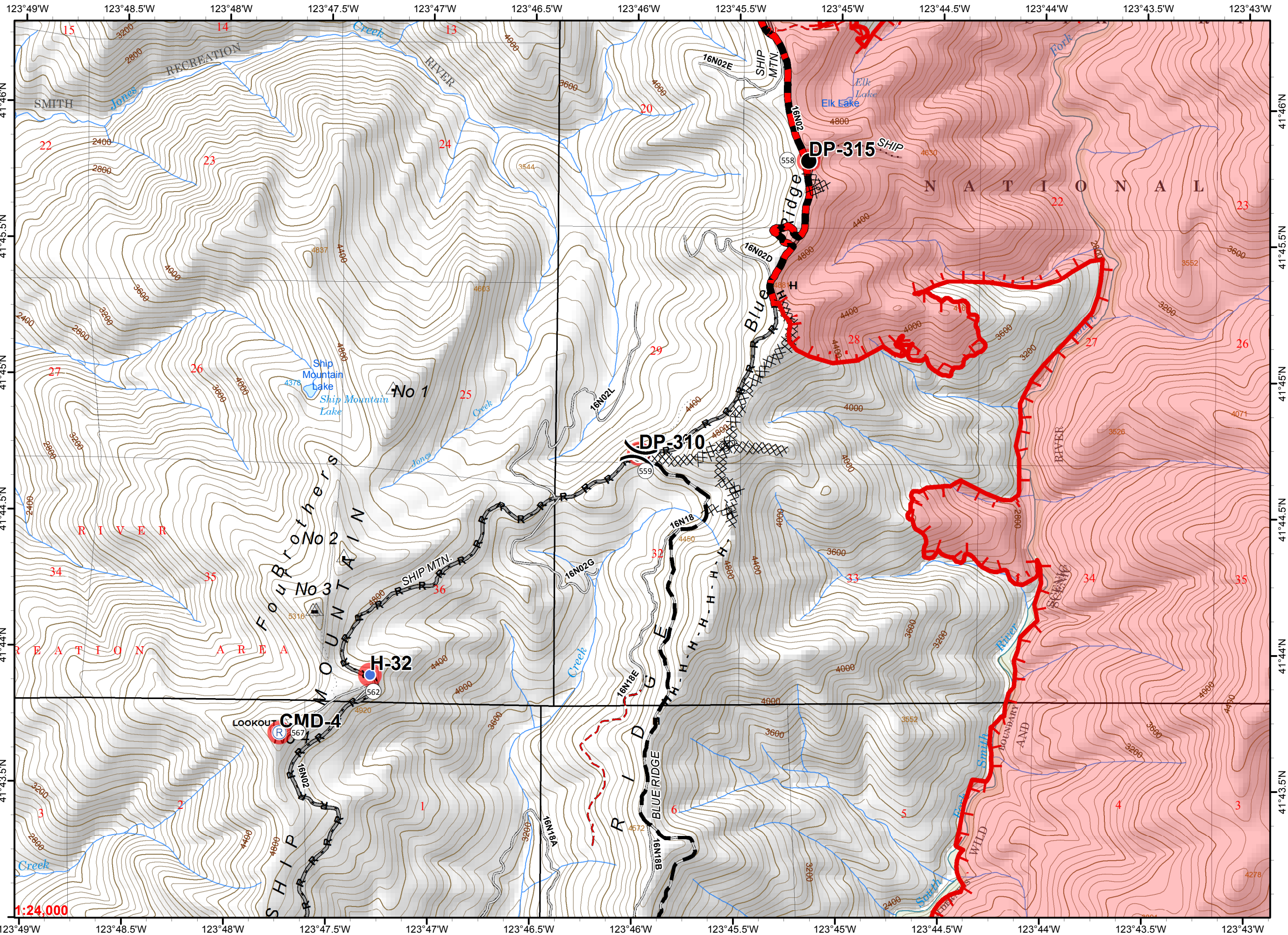


- Division
- Branch
- Drop Point
- Helispot
- Repeater
- Uncontrolled Fire Edge
- Completed Dozer Line
- Hand Line
- Road as Completed Line
- Planned Fire Line
- Contained Line
- Fire Perimeter
- Ranger District Boundary
- Wilderness
- Repair Needed

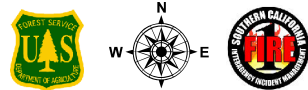
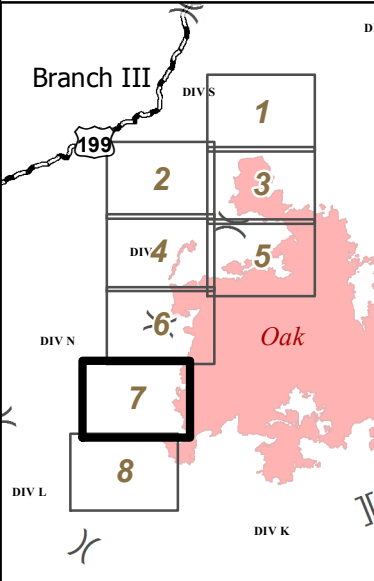


0 0.2 0.4 Miles

NAD 1983 UTM zone 10N

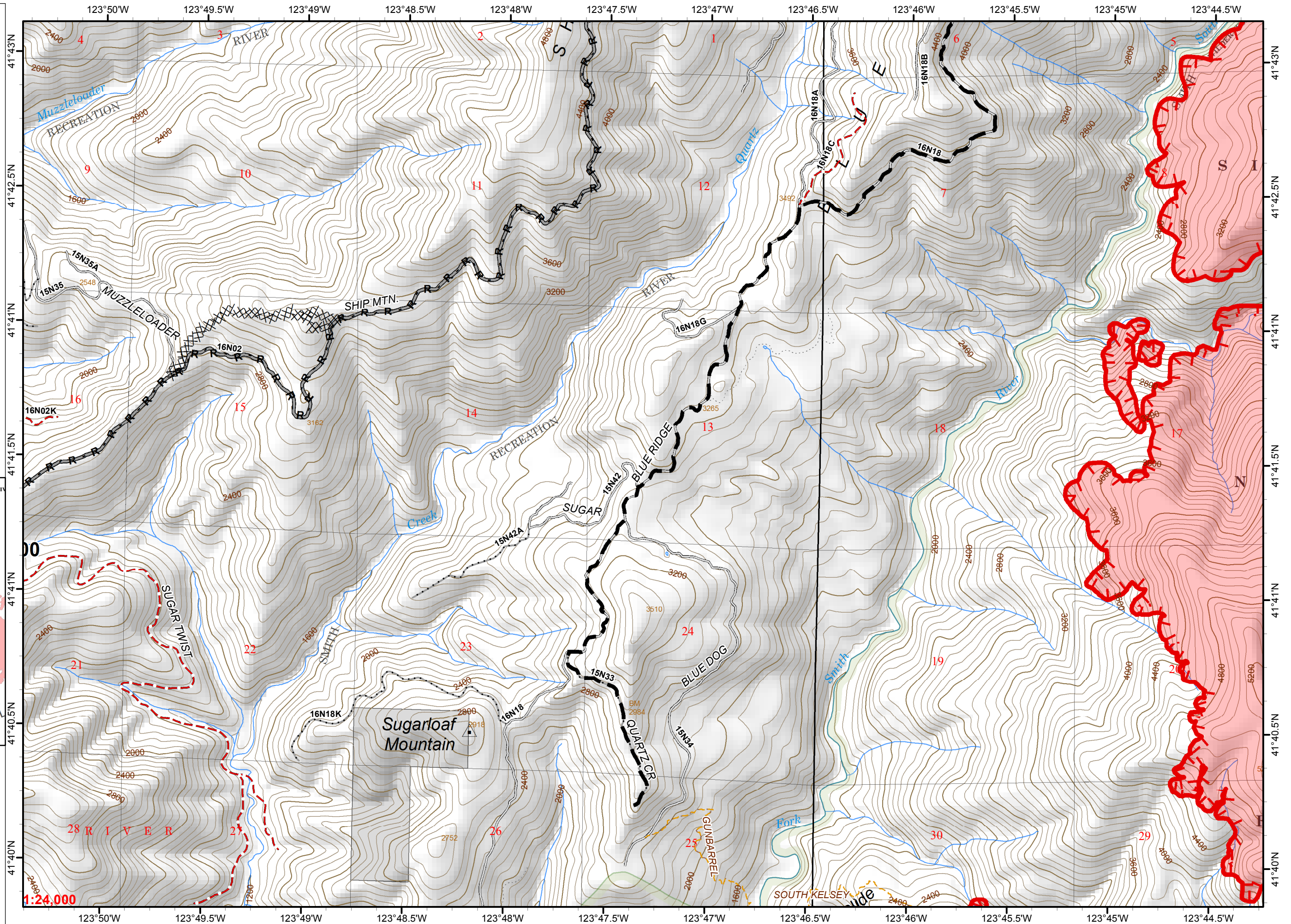


- Division
- Branch
- Uncontrolled Fire Edge
- Completed Dozer Line
- Road as Completed Line
- Planned Fire Line
- Fire Perimeter
- Ranger District Boundary
- Wilderness
- Ownership Private

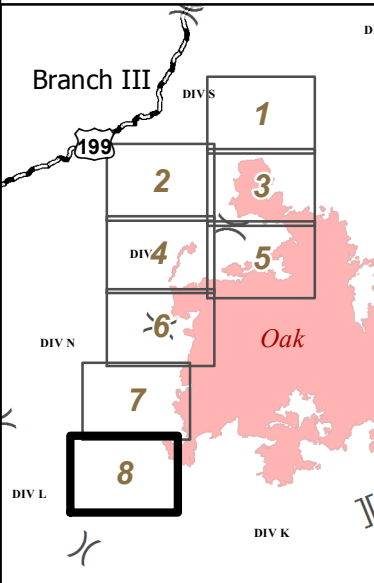


0 0.2 0.4 Miles

NAD 1983 UTM zone 10N



- (X) Division
- (II) Branch
- Uncontrolled Fire Edge
- Fire Perimeter
- Ranger District Boundary
- Wilderness
- Ownership Private



0 0.2 0.4 Miles
NAD 1983 UTM zone 10N

