

IAP MAP  
BRANCH III

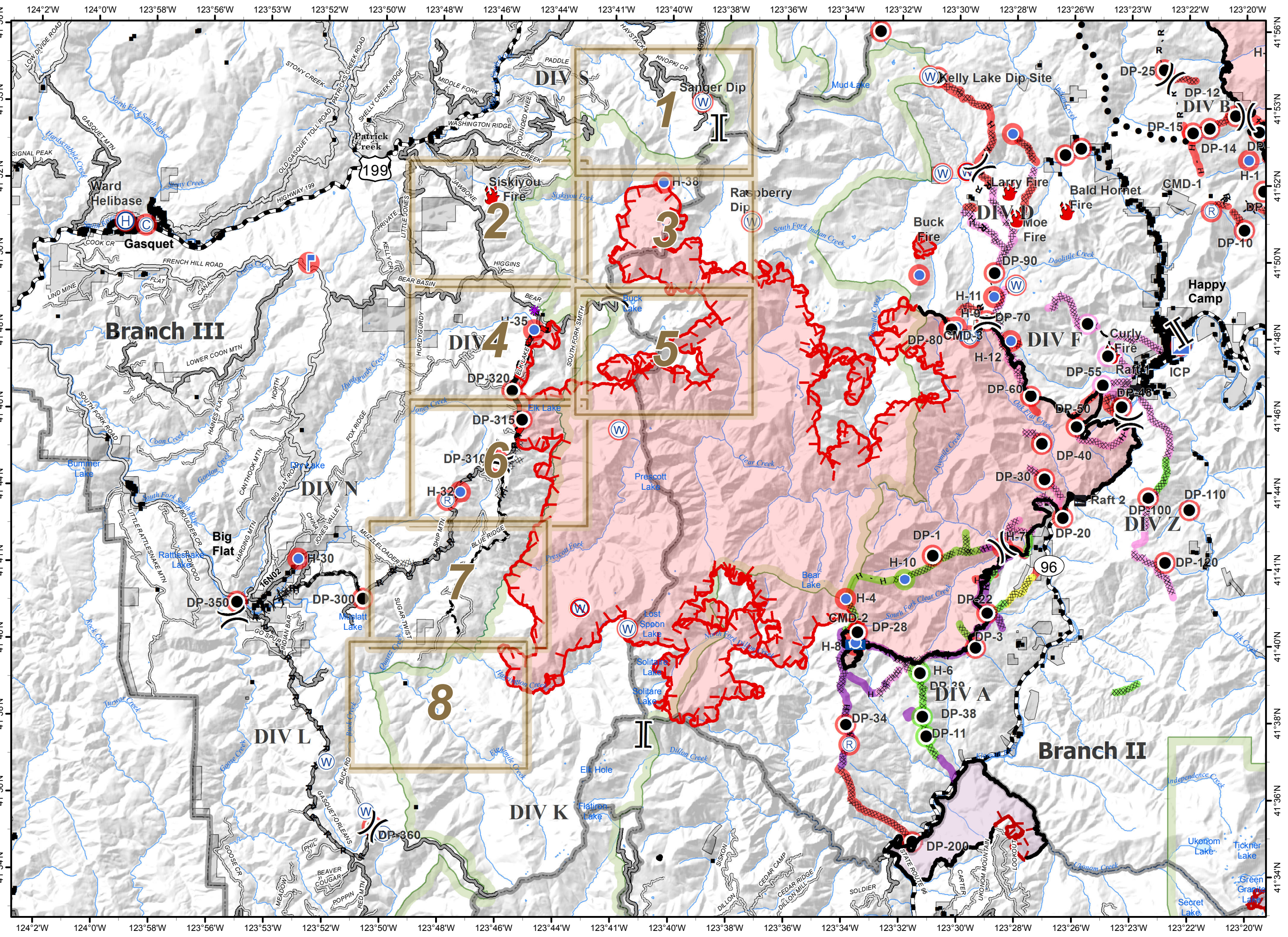
Index

- IAP Tiles Branch III
- Fire Perimeter
- Wilderness
- Ownership Private
- Drop Point
- Restricted Water Source
- Water Source
- Safety Zone
- Camp
- Fire Location
- Helibase
- Helispot
- ICP
- Lookout
- RAWS
- Repeater
- Raft Ramp
- Road Washout
- Division
- Branch
- Uncontrolled Fire Edge
- Ridge / Geographic Feature
- Aerial Retardant Drop
- Planned Secondary Line
- Completed Dozer Line
- Completed Line
- Road as Completed Line
- Planned Fire Line
- Proposed Dozer Line
- Containment Line
- Completed - Inspected
- Ready to be Worked On
- Repair Needed
- Completed - Inspected
- In Progress
- Ready to be Worked On
- Repair Needed
- Unknown




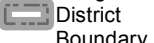
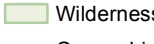

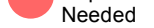


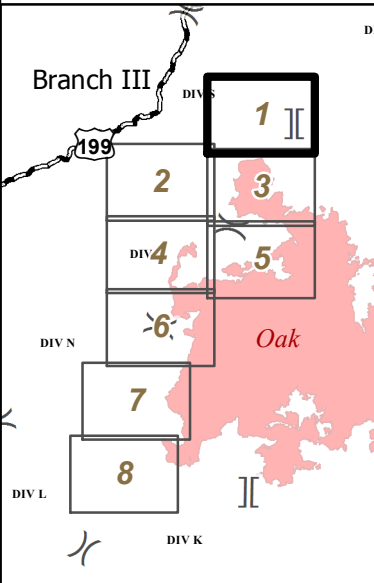
0 1 2 Miles

NAD 1983 UTM zone 10N





-  Division
-  Branch
-  Water Source
-  Ranger District Boundary
-  Wilderness
-  Ownership Private
-  Repair Needed

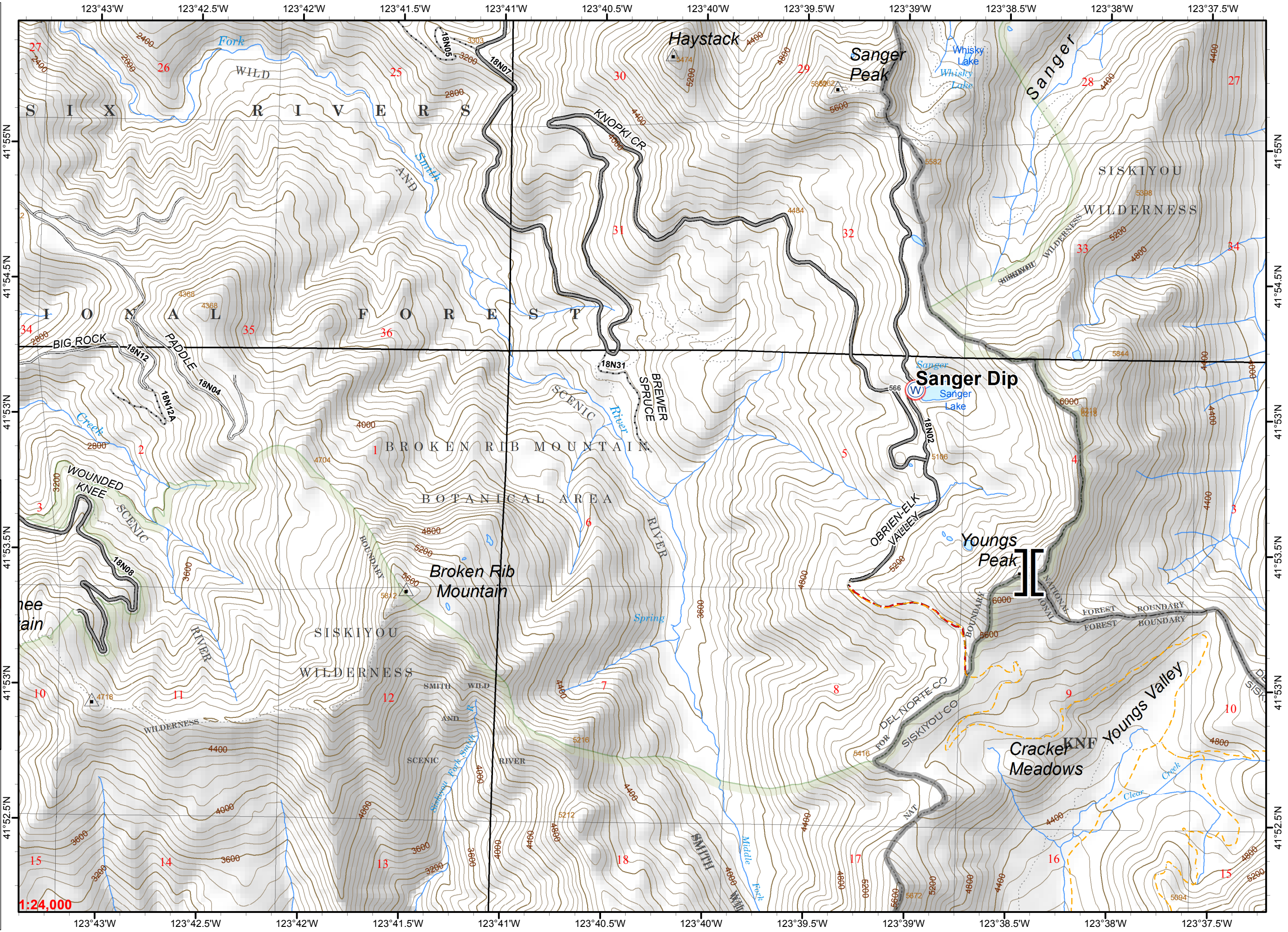






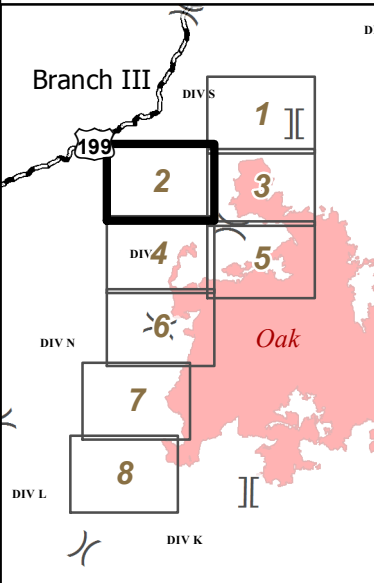
0 0.2 0.4 Miles

NAD 1983 UTM zone 10N

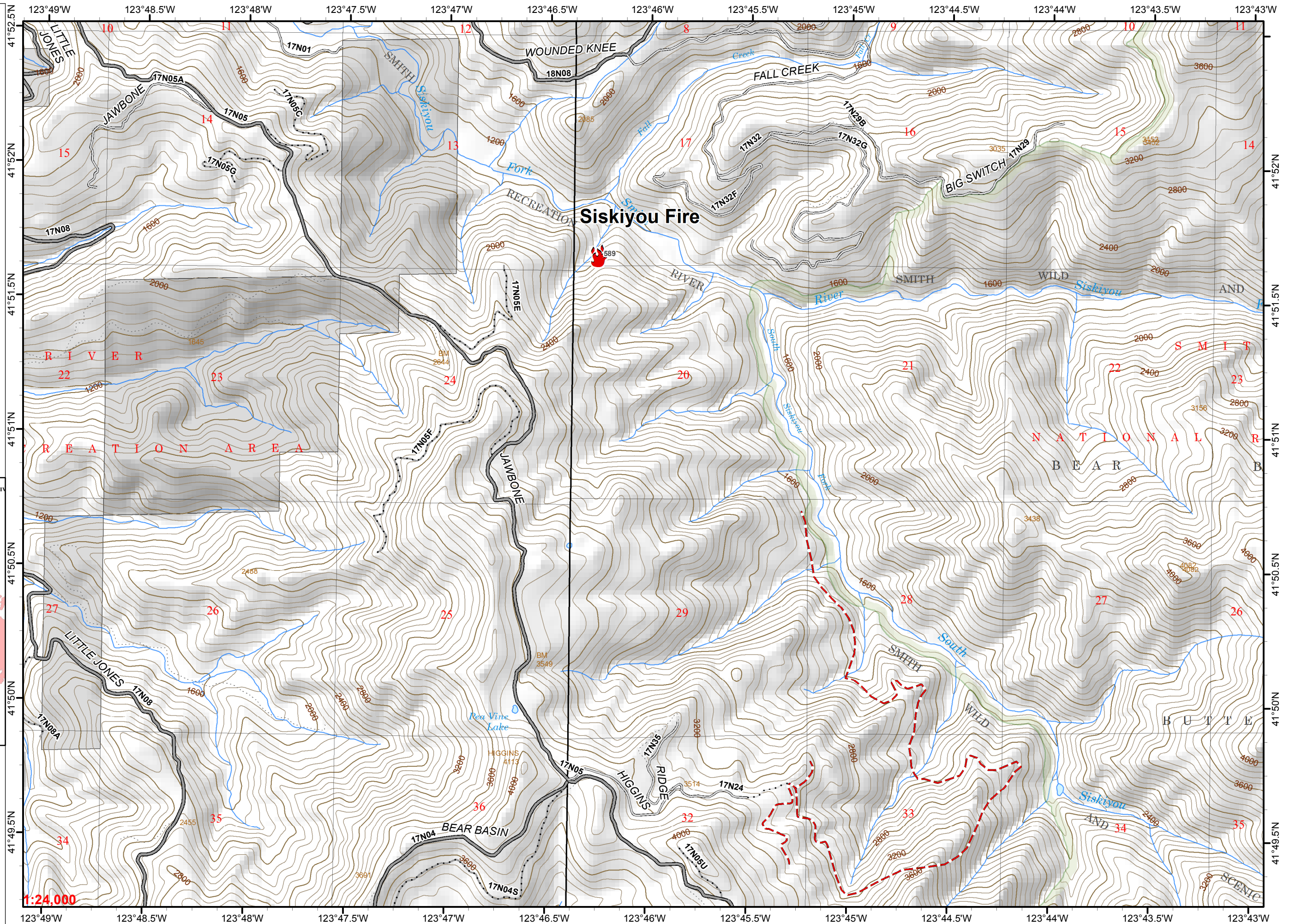














- Division
- Ranger District Boundary
- Branch
- Wilderness
- Ownership Private
- Fire Location

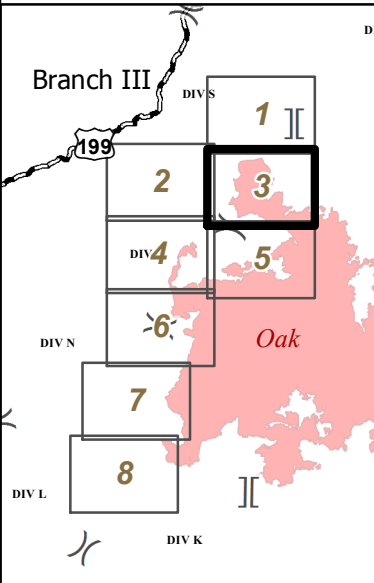






NAD 1983 UTM zone 10N



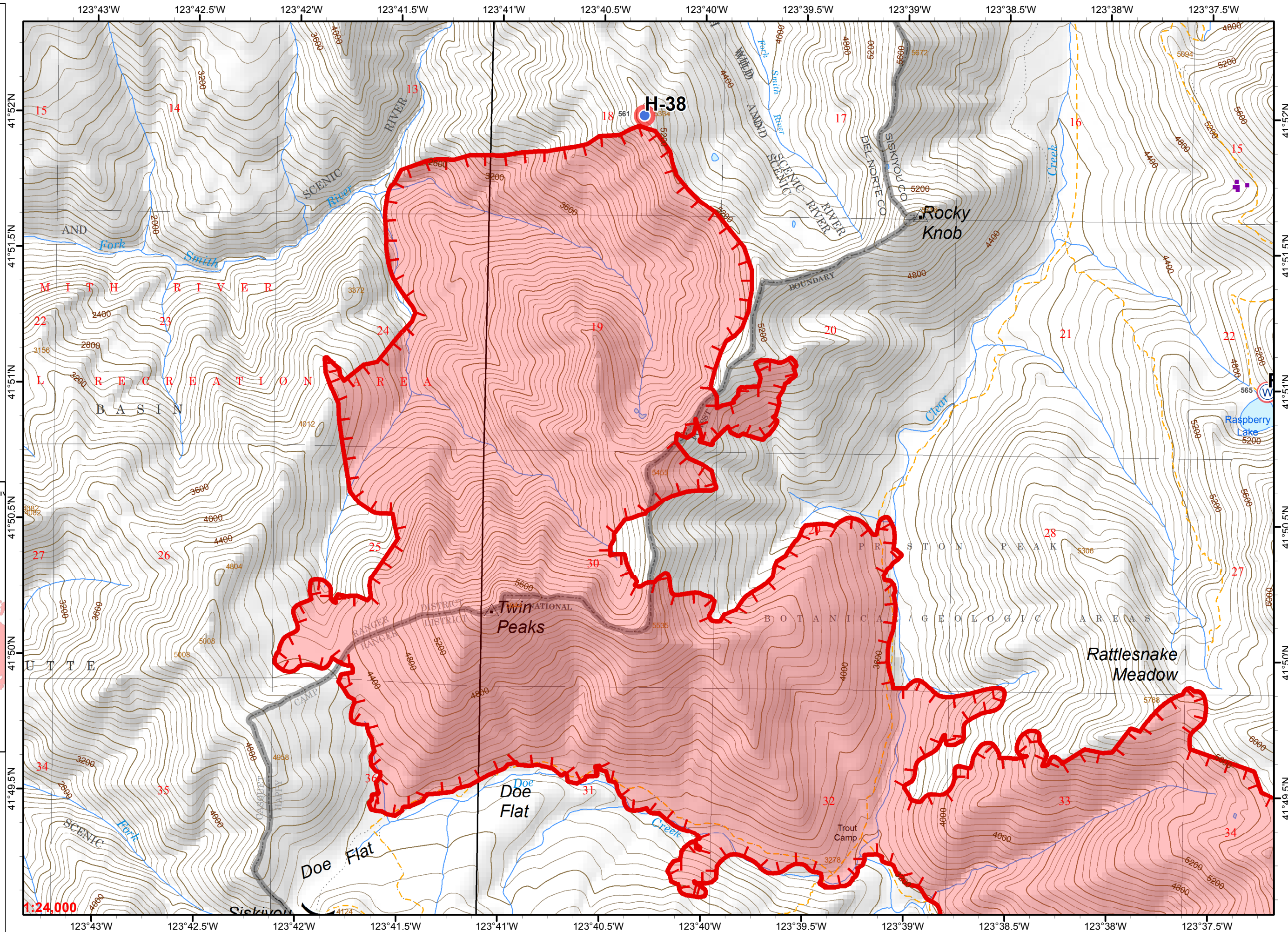


-  Division
-  Branch
-  Helispot
-  Water Source
-  Uncontrolled Fire Edge
-  Ranger District Boundary
-  Fire Perimeter
-  Wilderness
-  Ownership Private
-  Repair Needed

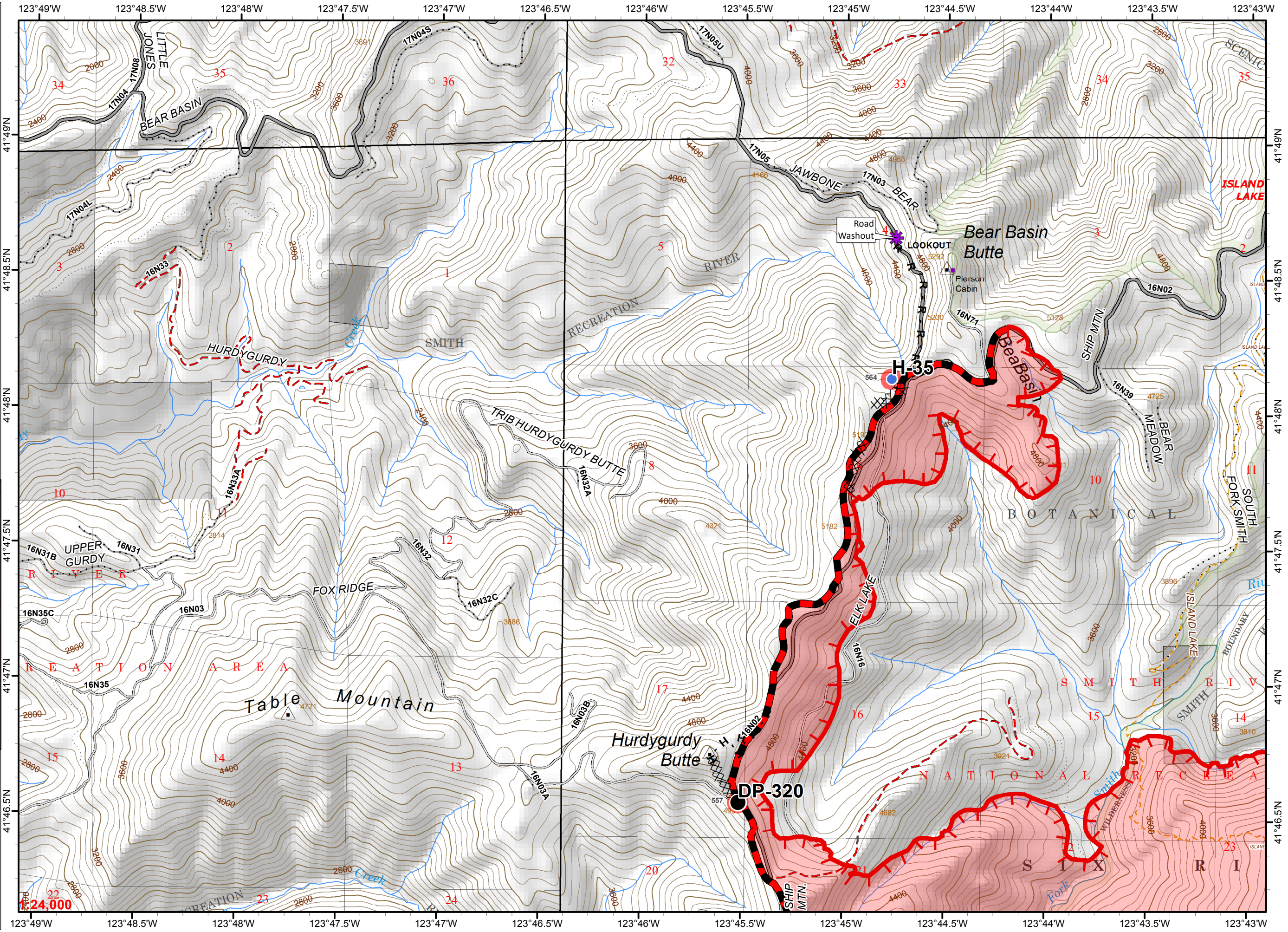
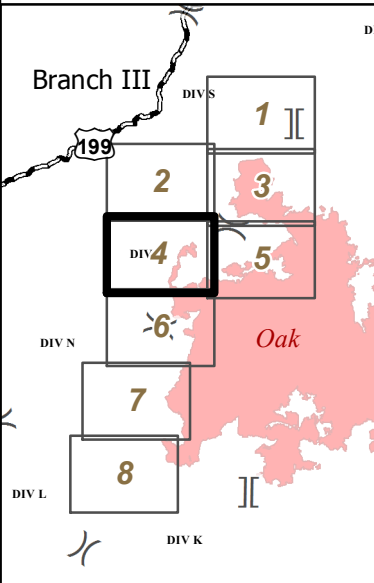
0 0.2 0.4 Miles

NAD 1983 UTM zone 10N



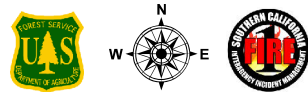
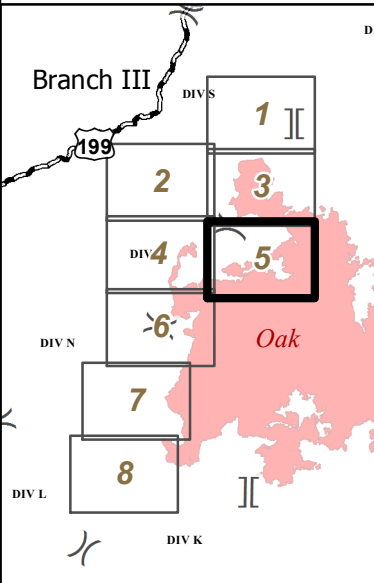


- (X) Division
- (II) Branch
- Drop Point
- Helispot
- Uncontrolled Fire Edge
- XXXXX Completed Dozer Line
- H - Hand Line
- R - Road as Completed Line
- ▬ Contained Line
- ▬ Ranger District Boundary
- ▬ Fire Perimeter
- ▬ Wilderness
- ▬ Ownership Private
- ✳ Road Washout
- Repair Needed



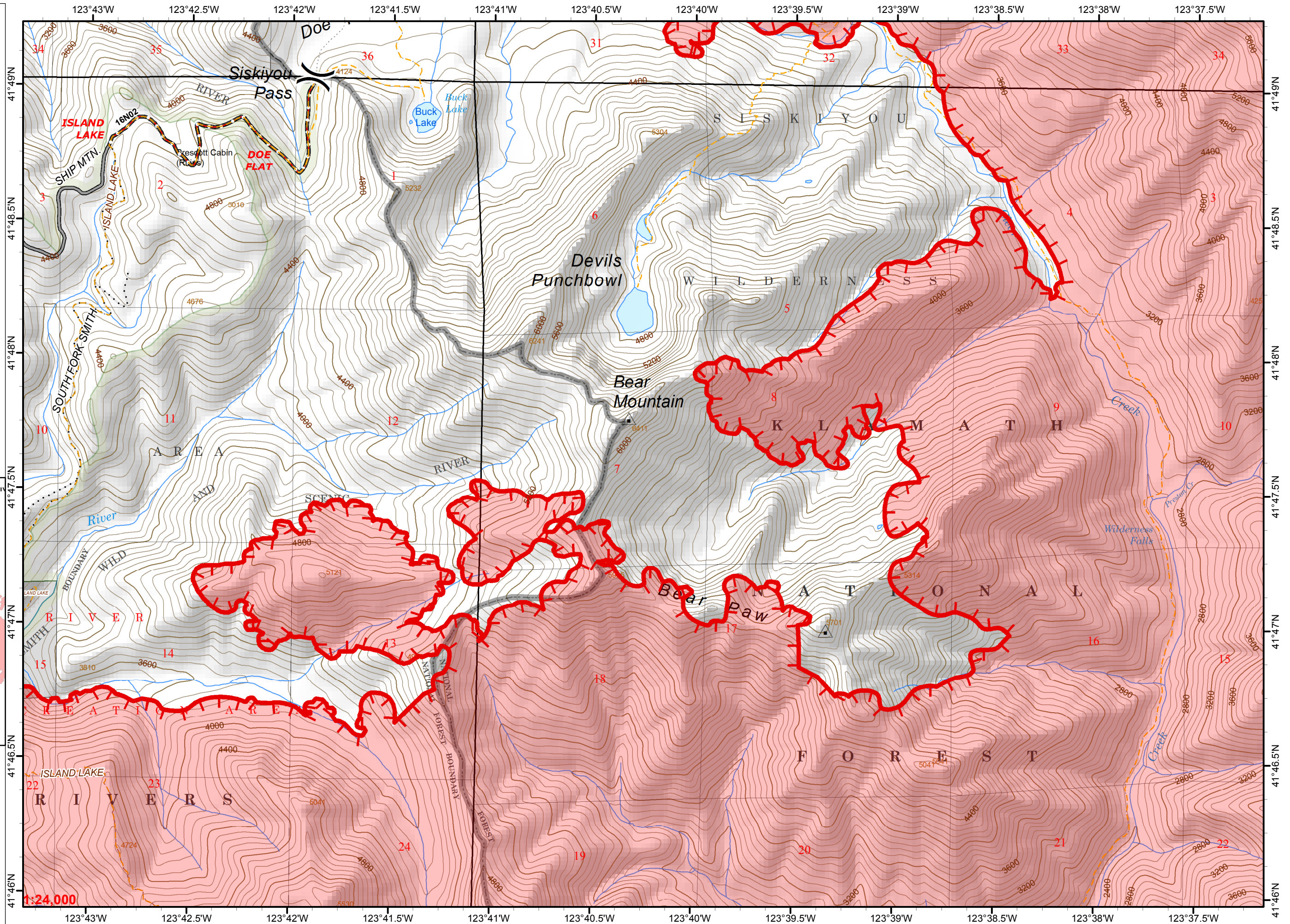


- Division
- District Boundary
- Fire Perimeter
- Wilderness
- Ownership Private



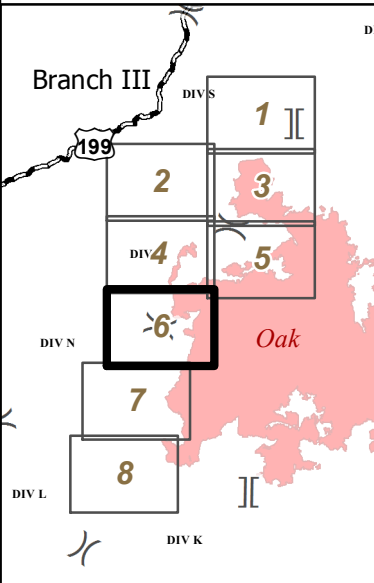
0 0.2 0.4 Miles

NAD 1983 UTM zone 10N



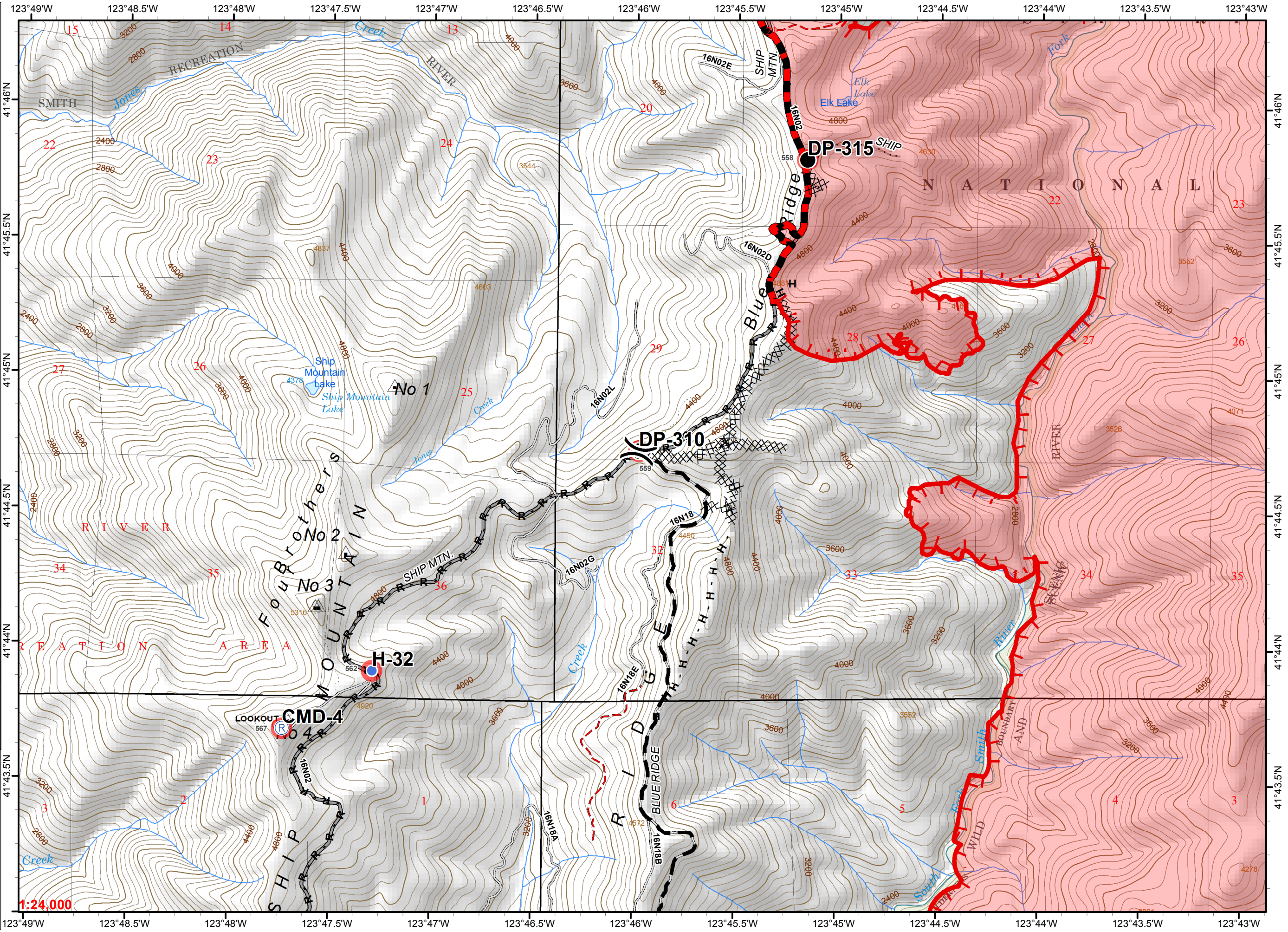


- (X) Division
- (II) Branch
- Drop Point
- Helispot
- Ⓡ Repeater
- Uncontrolled Fire Edge
- XXXX Completed Dozer Line
- H - Hand Line
- R - Road as Completed Line
- Planned Fire Line
- ▬ Contained Line
- ▭ Ranger District Boundary
- ▭ Fire Perimeter
- ▭ Wilderness
- Repair Needed



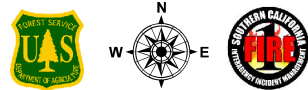
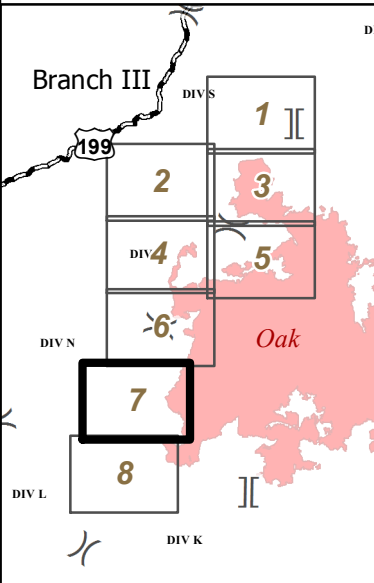
0 0.2 0.4 Miles

NAD 1983 UTM zone 10N



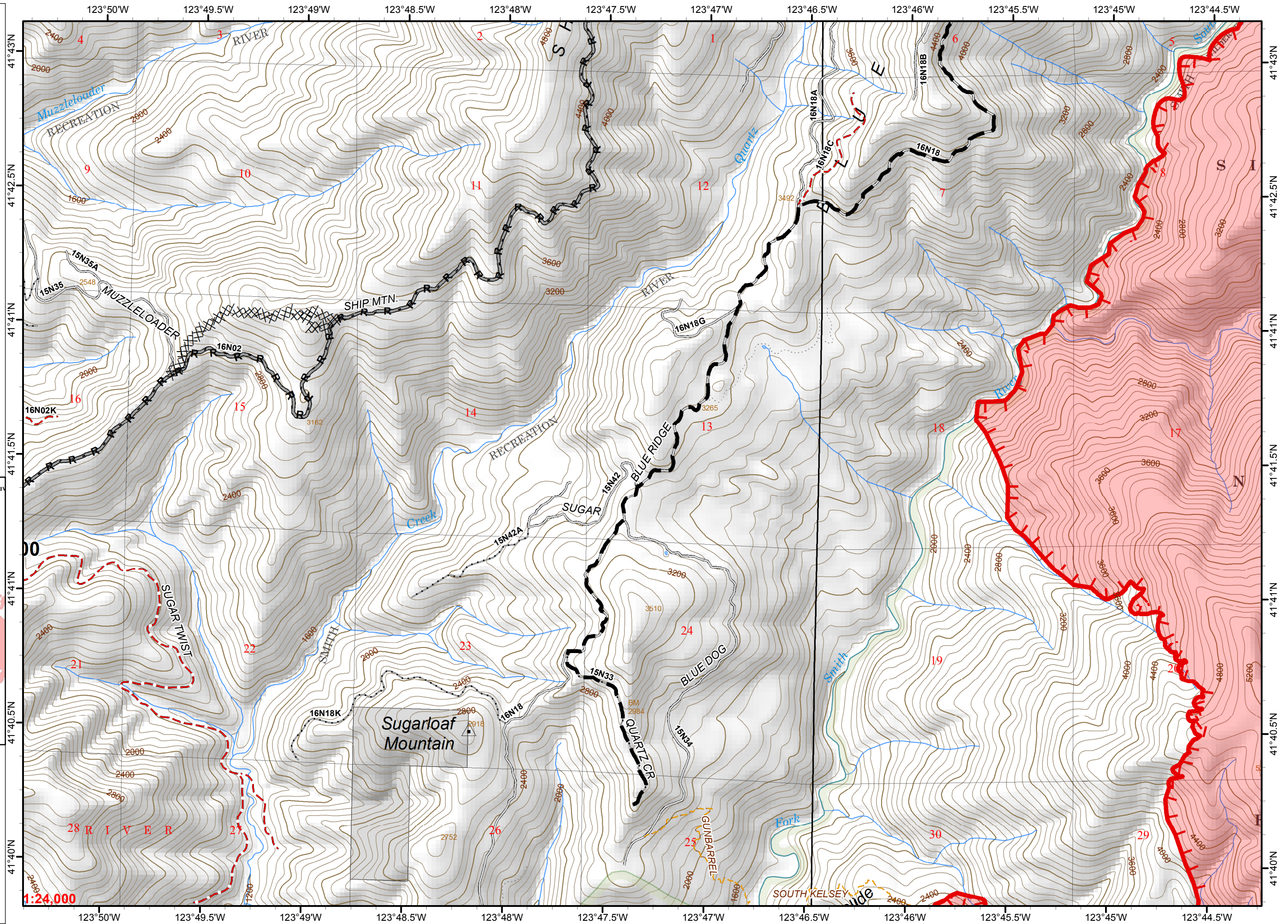


- (X) Division
- (II) Branch
- Uncontrolled Fire Edge
- Completed Dozer Line
- Road as Completed Line
- Planned Fire Line
- Ranger District Boundary
- Fire Perimeter
- Wilderness
- Ownership Private



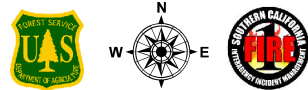
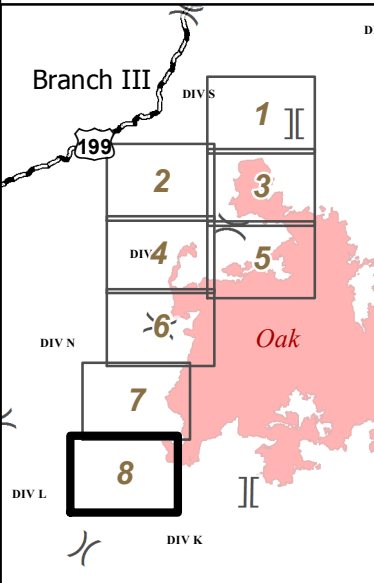
0 0.2 0.4 Miles

NAD 1983 UTM zone 10N





- (X) Division
- (I) Branch
- Uncontrolled Fire Edge
- Ranger District Boundary
- Fire Perimeter
- Wilderness
- Ownership Private



0 0.2 0.4 Miles

NAD 1983 UTM zone 10N

