

ECLIPSE COMPLEX
CA-KNF-006098
SEPTEMBER 19 2017

IAP MAP
BRANCH IV

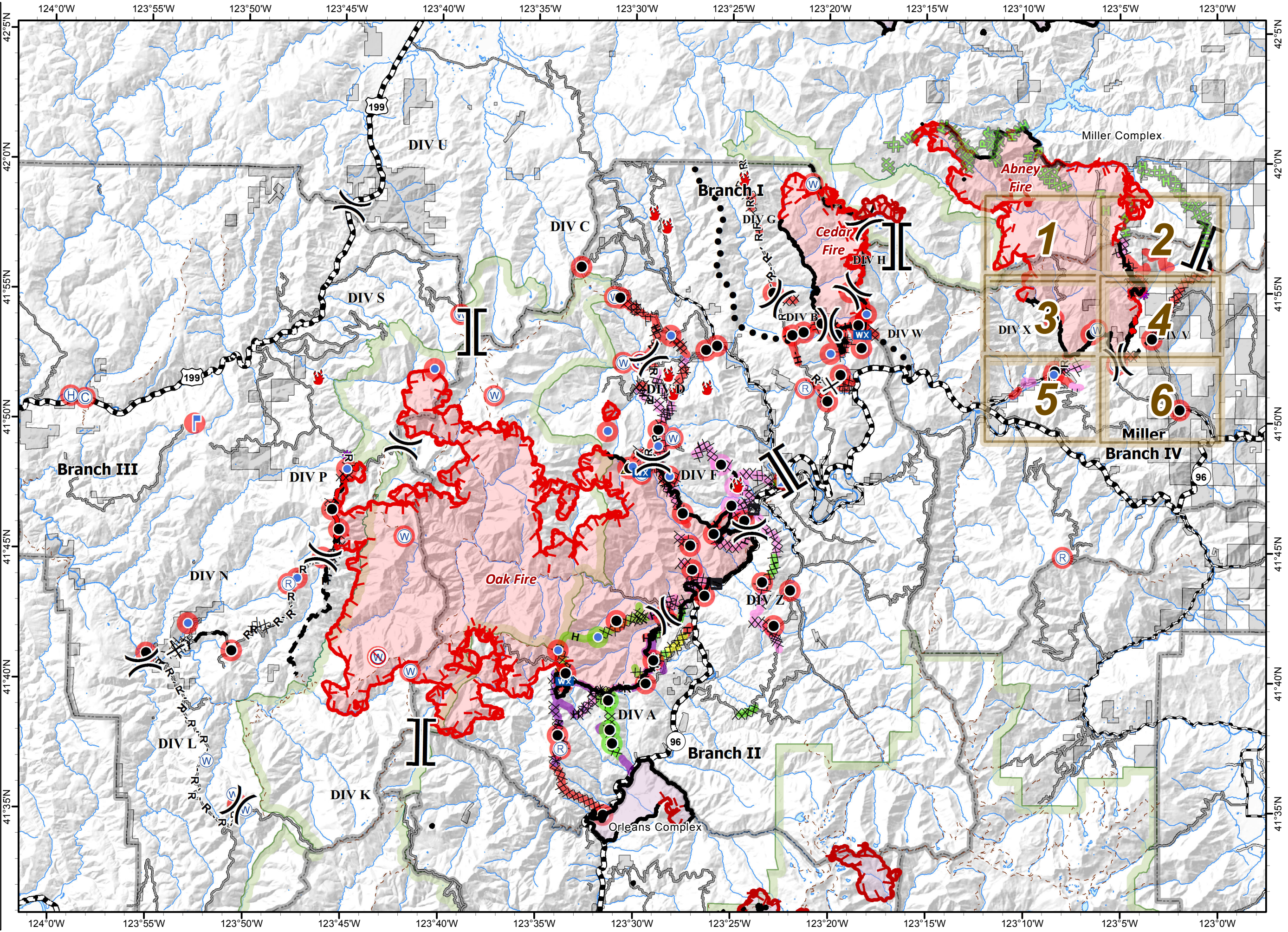
Index









- | | |
|--|--|
| | |
| | |
| | |
| | |
| | |
| | |
| | |
| | |
| | |
| | |
| | |
| | |
| | |
| | |
| | |
| | |
| | |
| | |
| | |
| | |
| | |

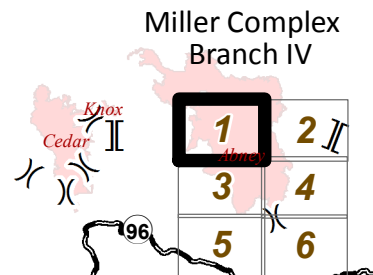



0 2 4 Miles

NAD 1983 UTM zone 10N

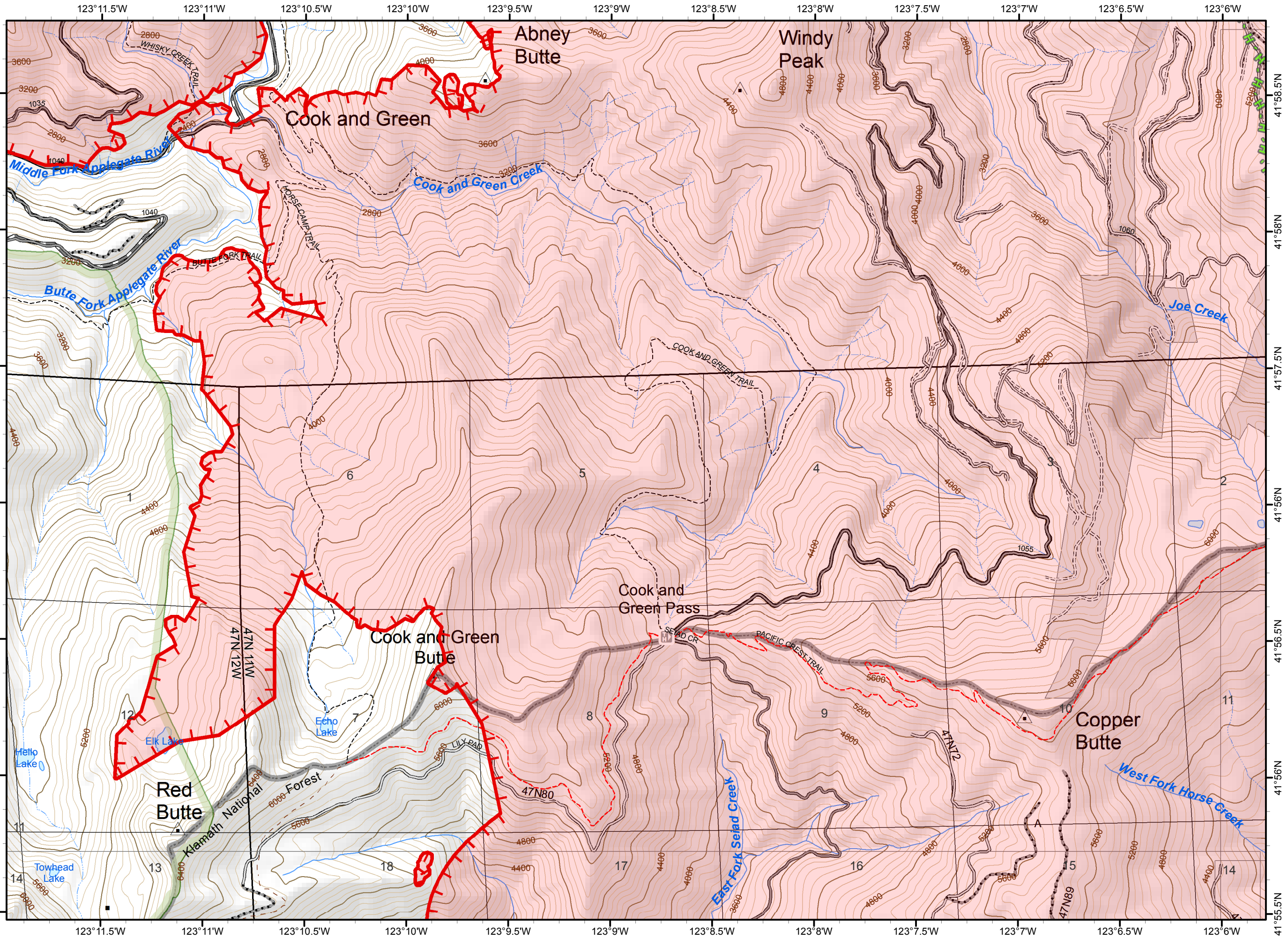


-  Division
-  Branch
-  Miller Completed Hand Line
-  Uncontrolled Fire Edge
-  Ranger District Boundary
-  Fire Perimeter
-  Wilderness
-  Ownership Private

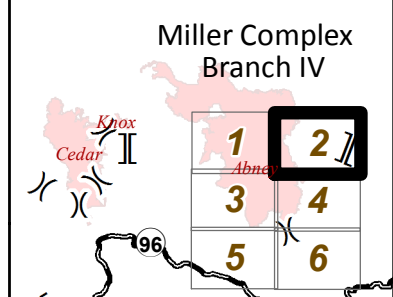



0 0.2 0.4 Miles

NAD 1983 UTM zone 10N



- () Division
- [] Branch
- Completed Line
- Miller Completed Dozer Line
- H - Miller Completed Hand Line
- Uncontrolled Fire Edge
- Completed Dozer Line
- Completed Line
- H - Hand Line
- R - Road as Completed Line
- Planned Fire Line
- ▭ Ranger District Boundary
- ▭ Fire Perimeter
- ▭ Ownership Private
- ▭ Ready to be Worked On
- ▭ Repair Needed

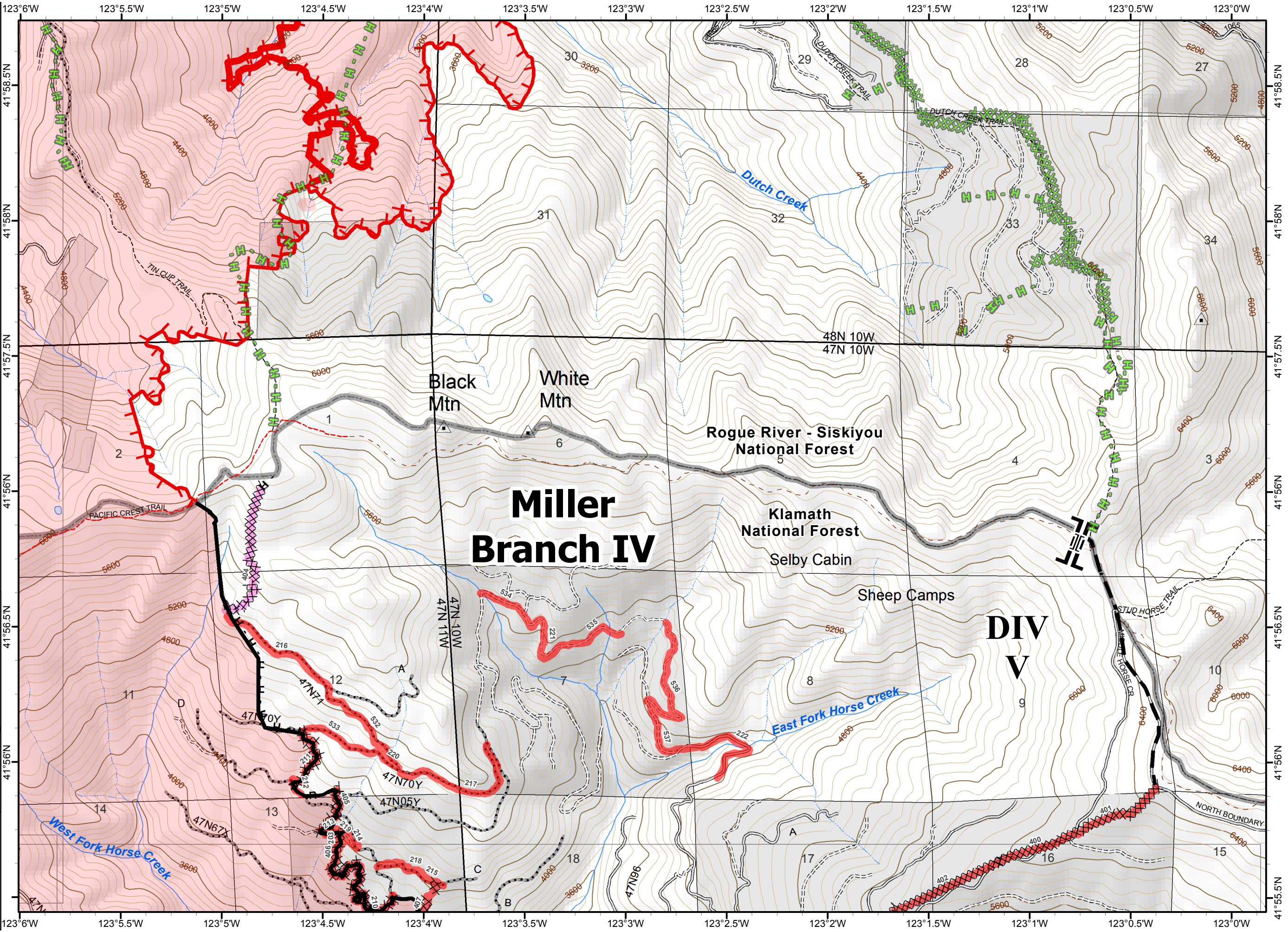


US FOREST SERVICE
 DEPARTMENT OF AGRICULTURE

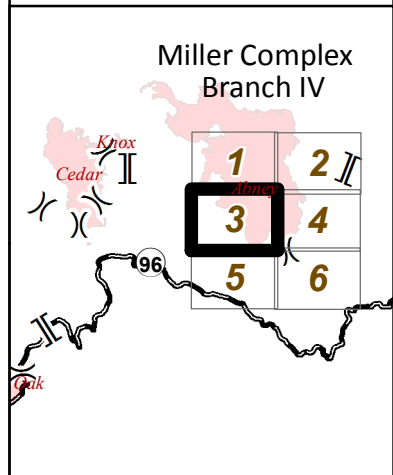
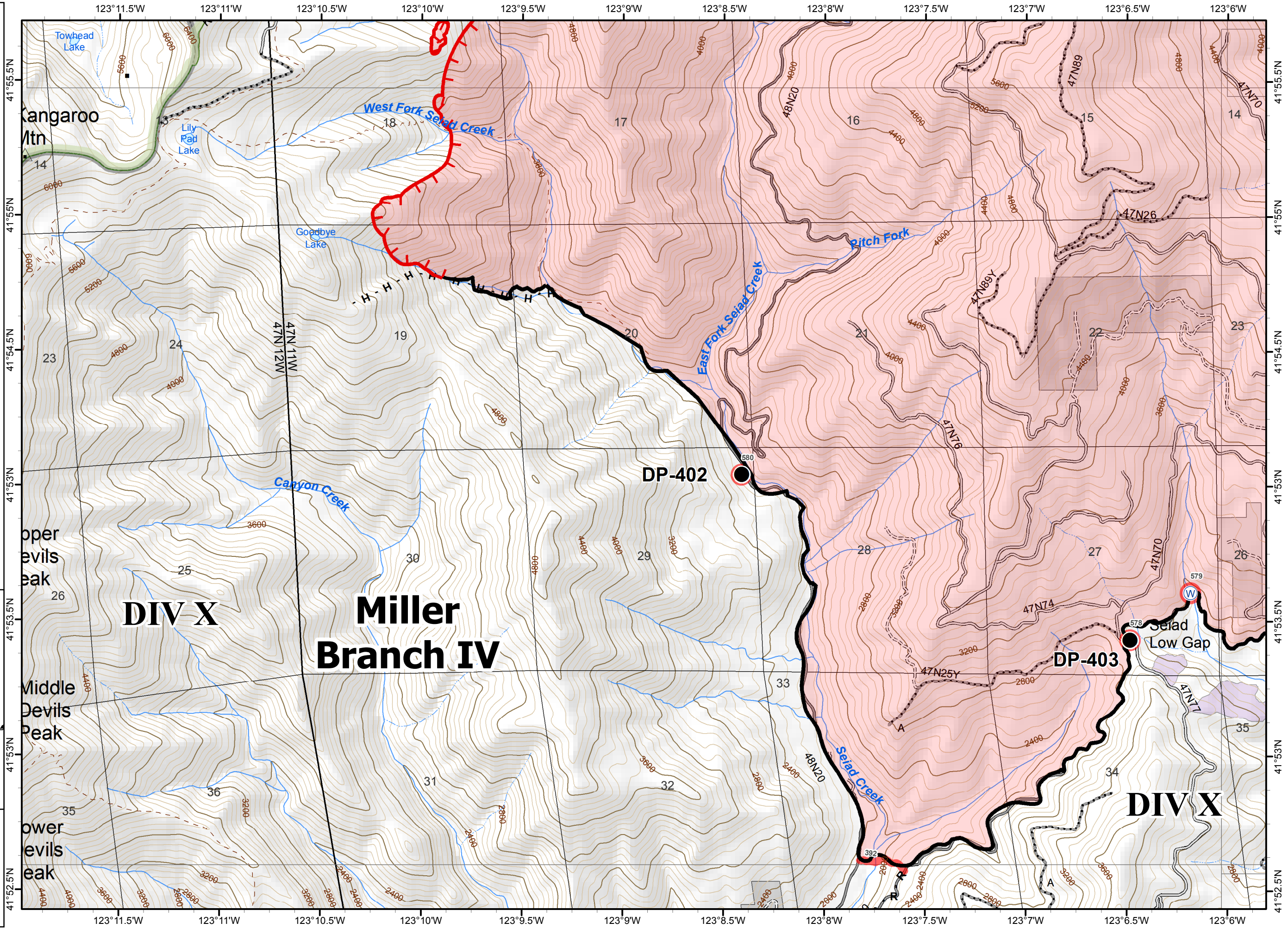
SISKIYOU NATIONAL FOREST

0 0.2 0.4 Miles

NAD 1983 UTM zone 10N



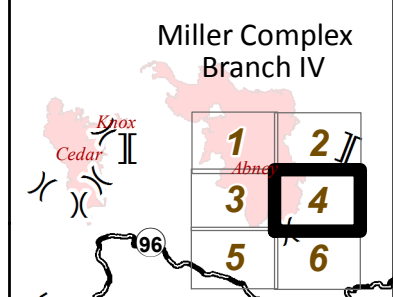
- (X) Division
- Branch
- Drop Point
- Water Source
- Uncontrolled Fire Edge
- Completed Line
- H - Hand Line
- R - Completed Line
- Ranger District Boundary
- Fire Perimeter
- Wilderness
- Ownership Private
- Contract Units
- Repair Needed
- Repair Needed



0 0.2 0.4 Miles

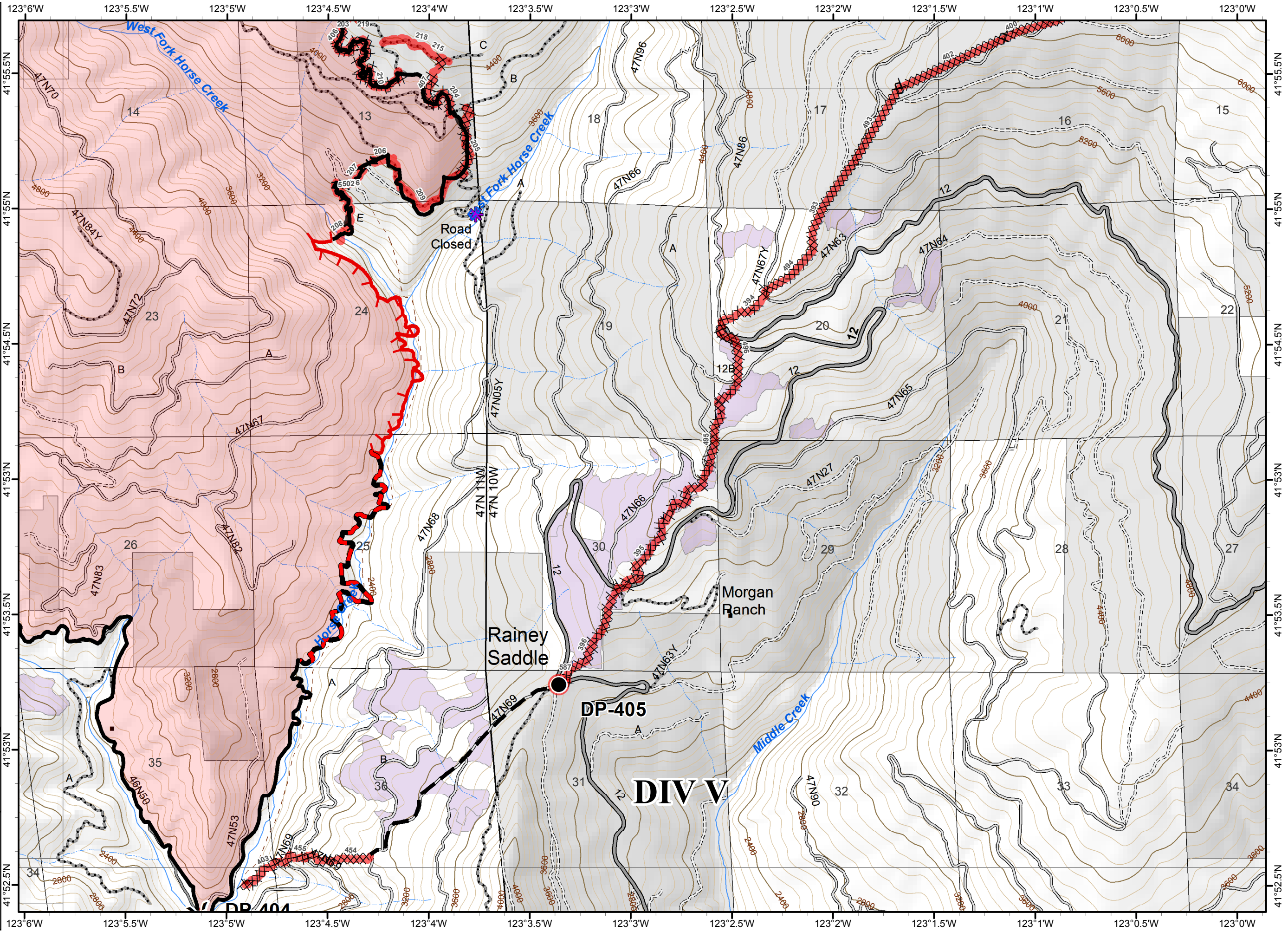
NAD 1983 UTM zone 10N

- Division
- Branch
- Road Washout
- Completed Line
- Drop Point
- Uncontrolled Fire Edge
- Completed Dozer Line
- Completed Line
- Hand Line
- Planned Fire Line
- Containment Line
- Ranger District Boundary
- Fire Perimeter
- Ownership Private
- Contract Units
- Repair Needed
- Repair Needed

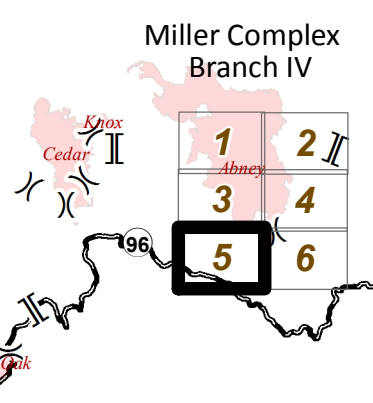
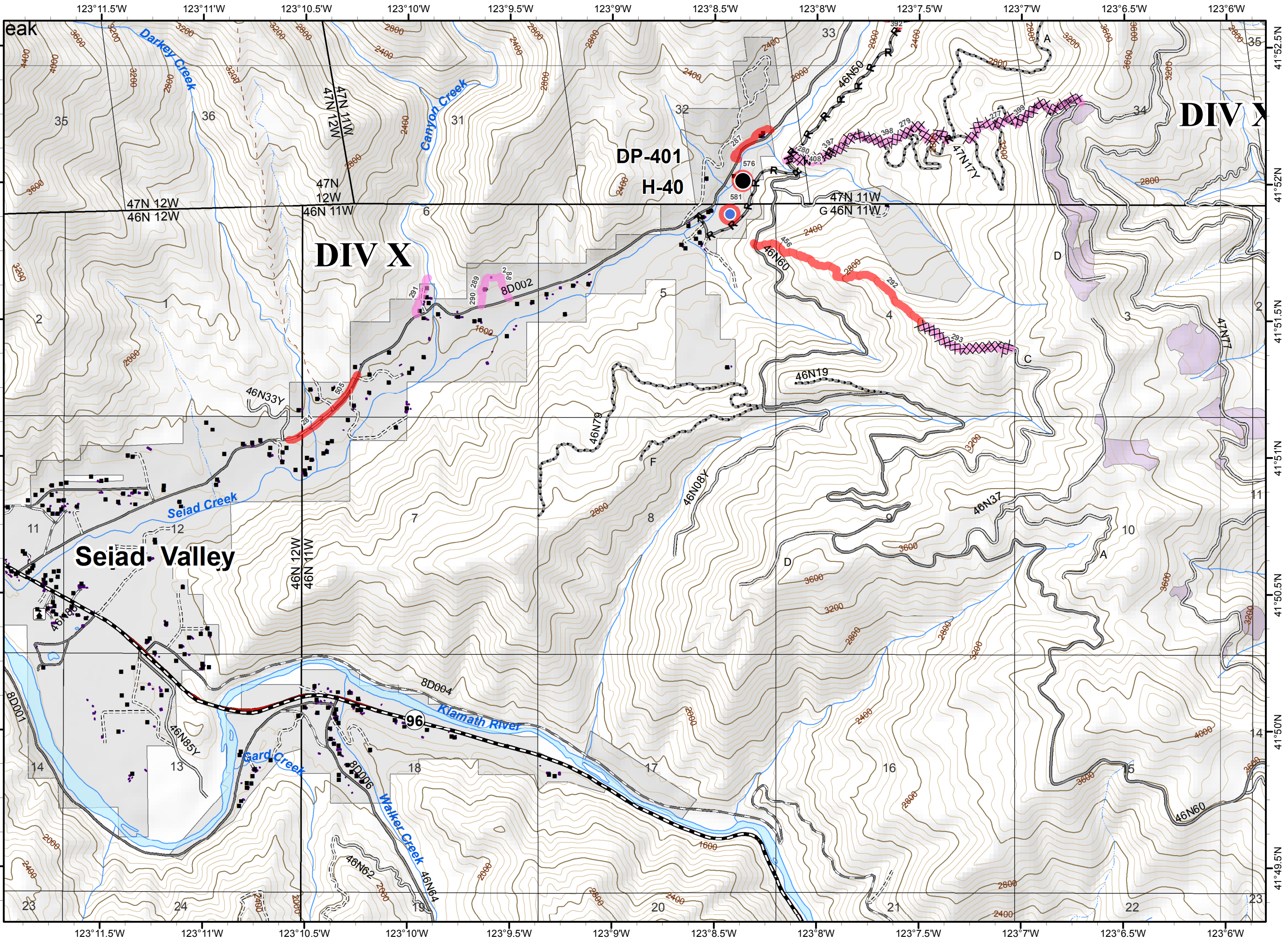


0 0.2 0.4 Miles

NAD 1983 UTM zone 10N















- () Division
- ▭ Ranger District Boundary
- ▭ Branch
- Drop Point
- Helispot
- ▨ Completed Dozer Line
- ▬ Completed Line
- H - Hand Line
- R - Road as Completed Line
- ▭ Fire Perimeter
- ▭ Ownership Private
- ▭ Contract Units
- Repair Needed
- ▭ Ready to be Worked On
- ▭ Repair Needed



0 0.2 0.4 Miles

NAD 1983 UTM zone 10N

-  Division
-  Branch
-  Drop Point
-  Water Source
-  Completed Dozer Line
-  Completed Line
-  Ranger District Boundary
-  Fire Perimeter
-  Ownership Private
-  Contract Units
-  Repair Needed
-  Repair Needed

