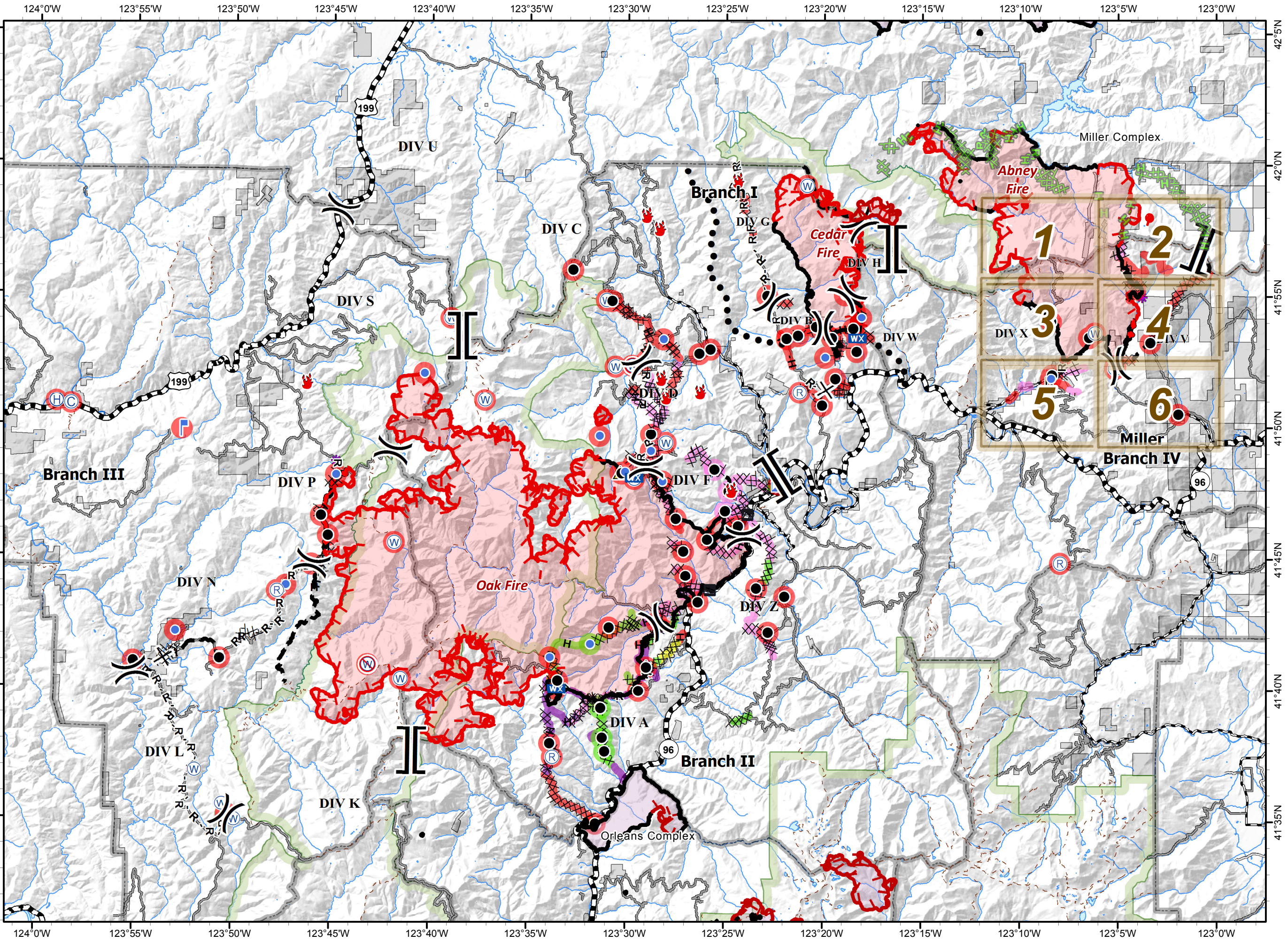


ECLIPSE COMPLEX  
CA-KNF-006098  
SEPTEMBER 20 2017

### IAP MAP BRANCH IV










#### Index

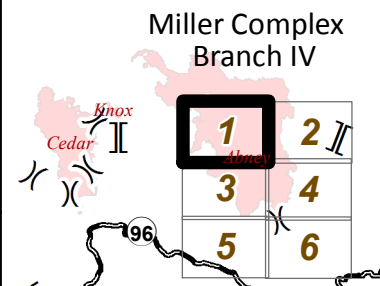



- |  |  |
|--|--|
|  |  |
|  |  |
|  |  |
|  |  |
|  |  |
|  |  |
|  |  |
|  |  |
|  |  |
|  |  |
|  |  |
|  |  |
|  |  |
|  |  |
|  |  |
|  |  |
|  |  |
|  |  |
|  |  |
|  |  |
|  |  |



0 2 4 Miles  
NAD 1983 UTM zone 10N

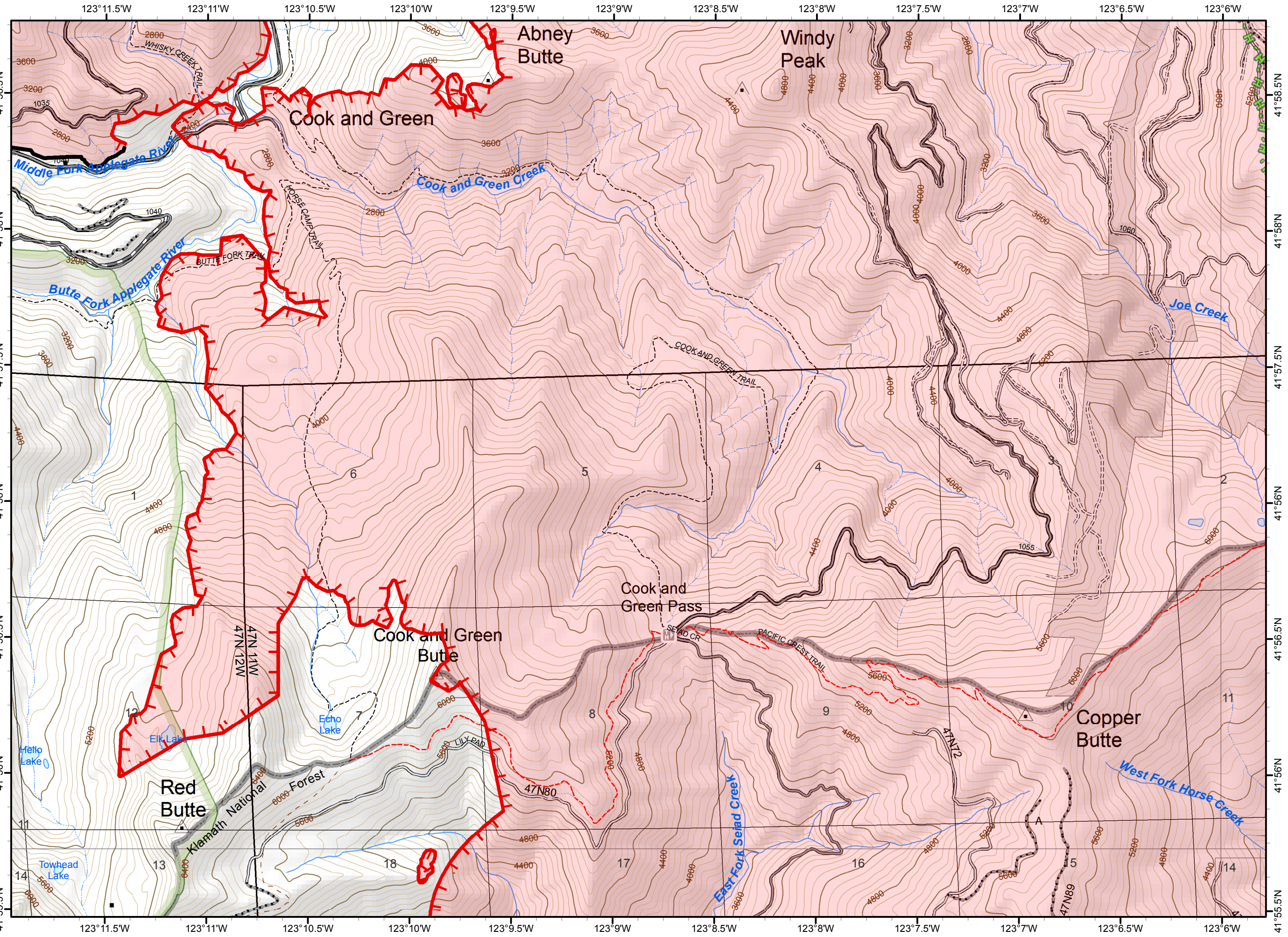


-  Division
-  Branch
-  Miller Completed Hand Line
-  Uncontrolled Fire Edge
-  Completed Line
-  Ranger District Boundary
-  Fire Perimeter
-  Wilderness
-  Ownership Private

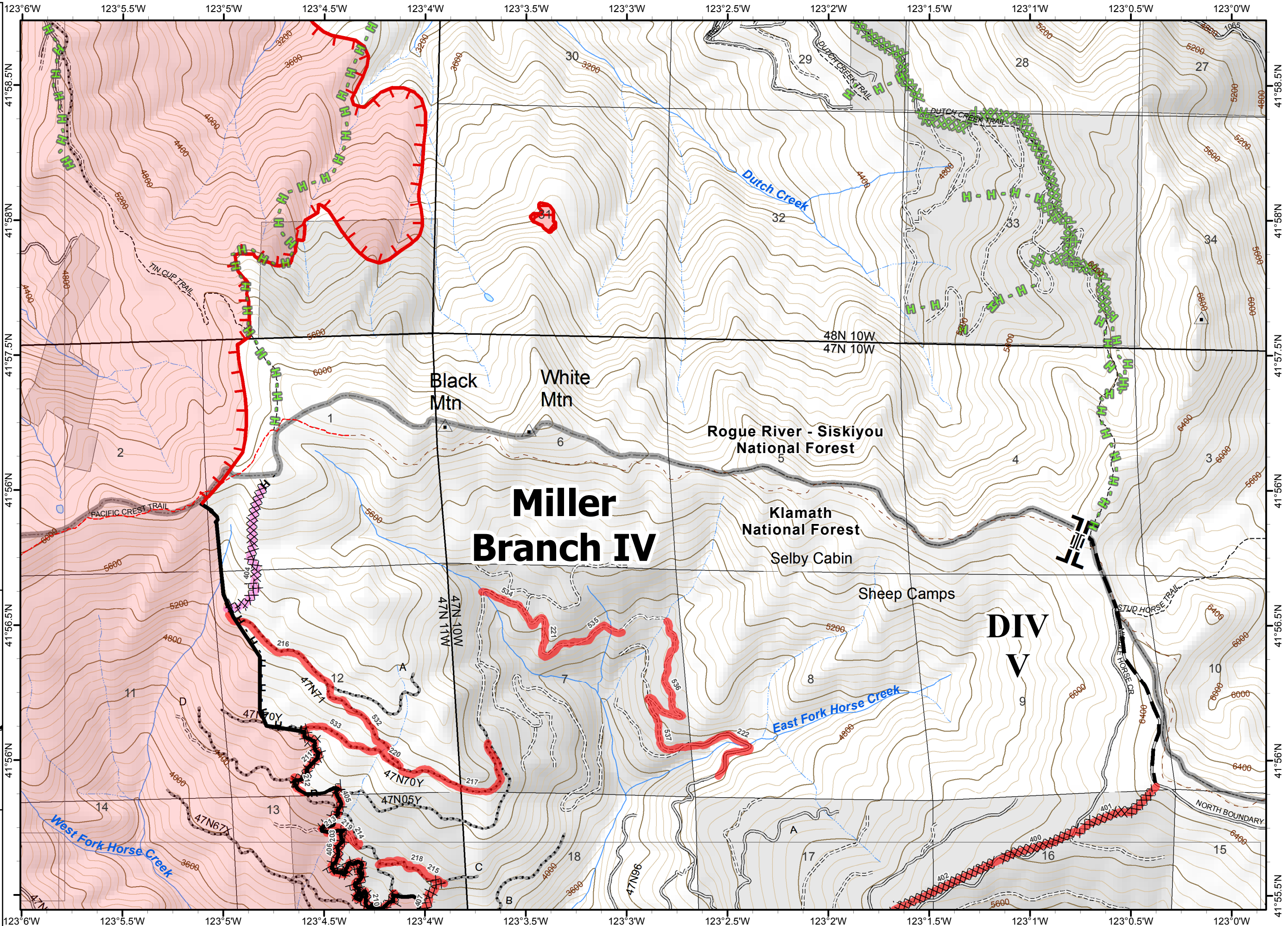

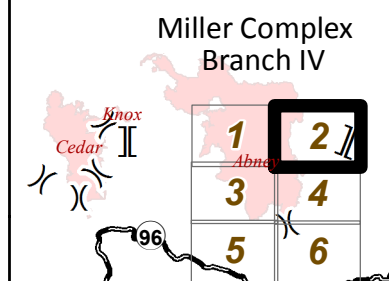
0 0.2 0.4 Miles

NAD 1983 UTM zone 10N





- ( ) Division
- [ ] Branch
- Completed Line
- Miller Completed Dozer Line
- H - Miller Completed Hand Line
- Uncontrolled Fire Edge
- Completed Dozer Line
- Completed Line
- H - Hand Line
- R - Road as Completed Line
- Planned Fire Line
- ▭ Ranger District Boundary
- ▭ Fire Perimeter
- ▭ Ownership Private
- ▭ Ready to be Worked On
- ▭ Repair Needed





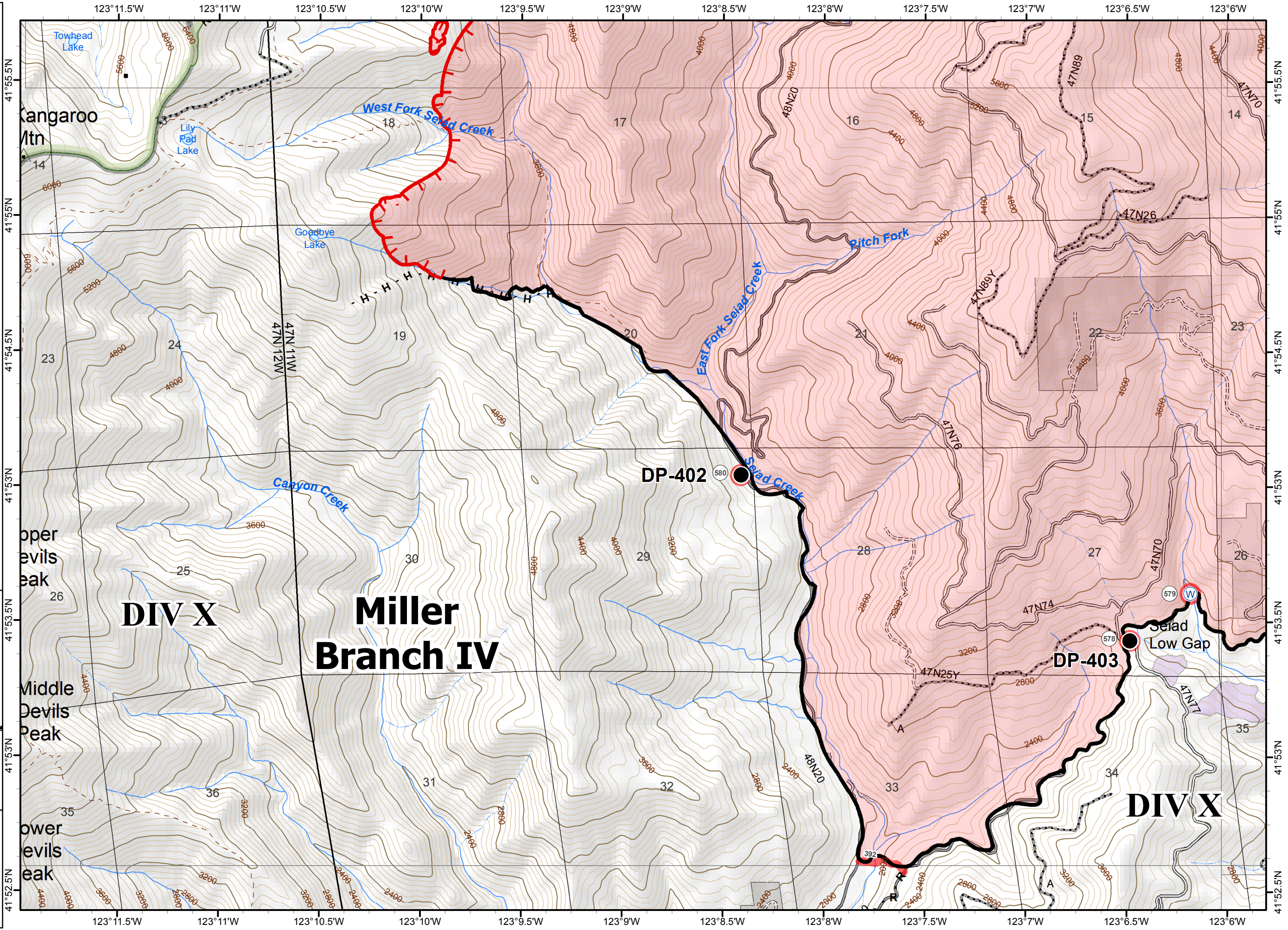
- (X) Division
- Branch
- Drop Point
- Water Source
- Uncontrolled Fire Edge
- Completed Line
- H - Hand Line
- R - Completed Line
- Ranger District Boundary
- Fire Perimeter
- Wilderness
- Ownership Private
- Contract Units
- Repair Needed
- Repair Needed

Miller Complex Branch IV

1 2  
3 4  
5 6

0 0.2 0.4 Miles

NAD 1983 UTM zone 10N



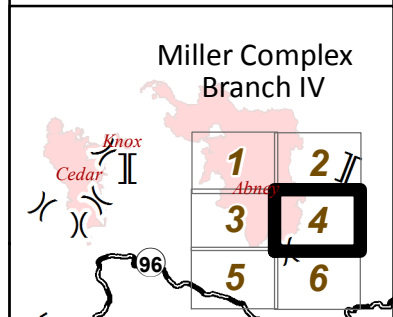


ECLIPSE COMPLEX  
 CA-KNF-006098  
 SEPTEMBER 20 2017

IAP MAP  
 BRANCH IV

Page 4 of 6

- Division
- Branch
- Road Washout
- Completed Line
- Drop Point
- Uncontrolled Fire Edge
- Completed Dozer Line
- Completed Line
- Hand Line
- Planned Fire Line
- Containment Line
- Ranger District Boundary
- Fire Perimeter
- Ownership Private
- Contract Units
- Repair Needed
- Repair Needed

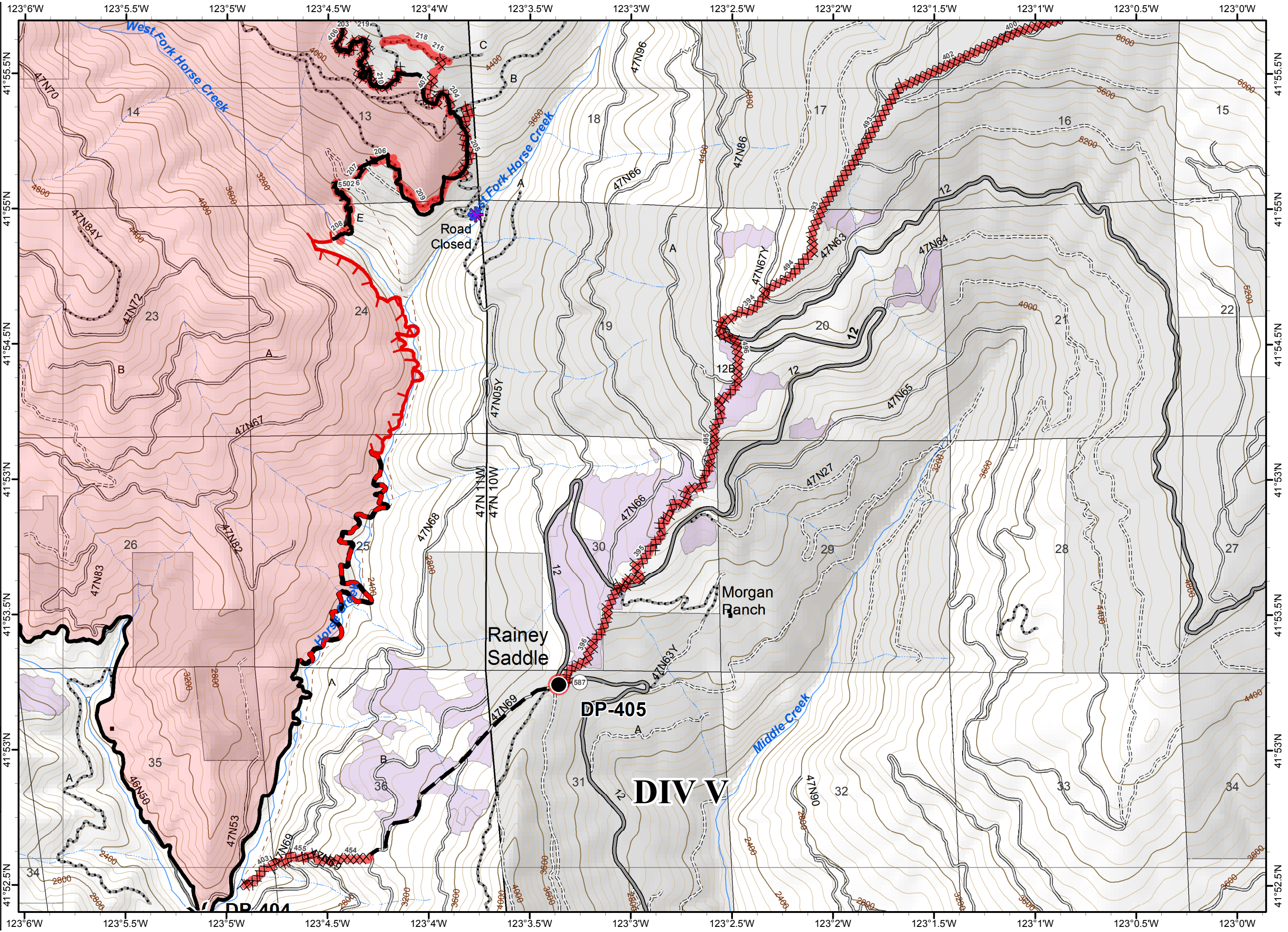


US FOREST SERVICE  
 DEPARTMENT OF AGRICULTURE

SOUTHERN CALIFORNIA  
 FIRE RESOURCES INSTITUTE

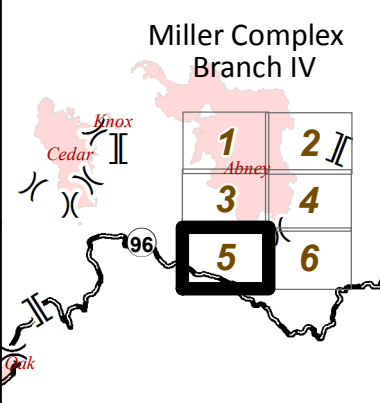
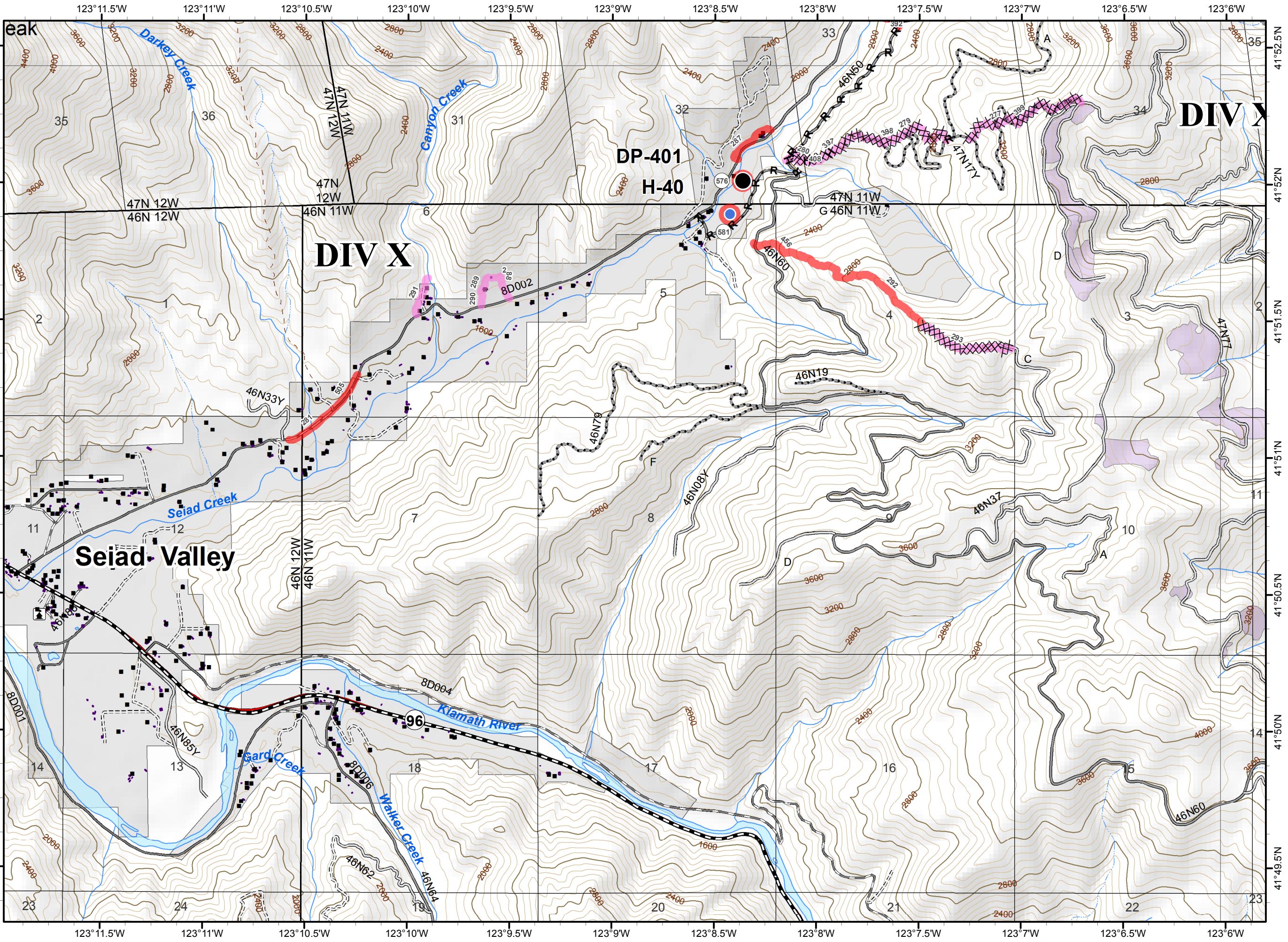
0 0.2 0.4 Miles

NAD 1983 UTM zone 10N





- ( ) Division
- ▭ Ranger District Boundary
- ▭ Branch
- Drop Point
- Helispot
- XXXX Completed Dozer Line
- Completed Line
- H - Hand Line
- R - Road as Completed Line
- ▭ Fire Perimeter
- ▭ Ownership Private
- ▭ Contract Units
- Repair Needed
- ▭ Ready to be Worked On
- ▭ Repair Needed

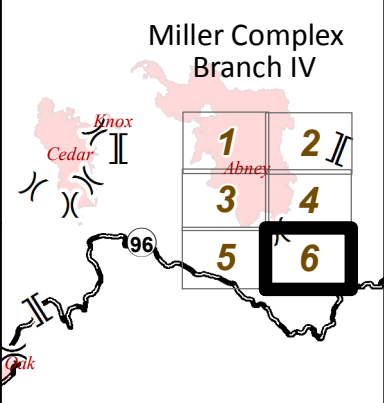
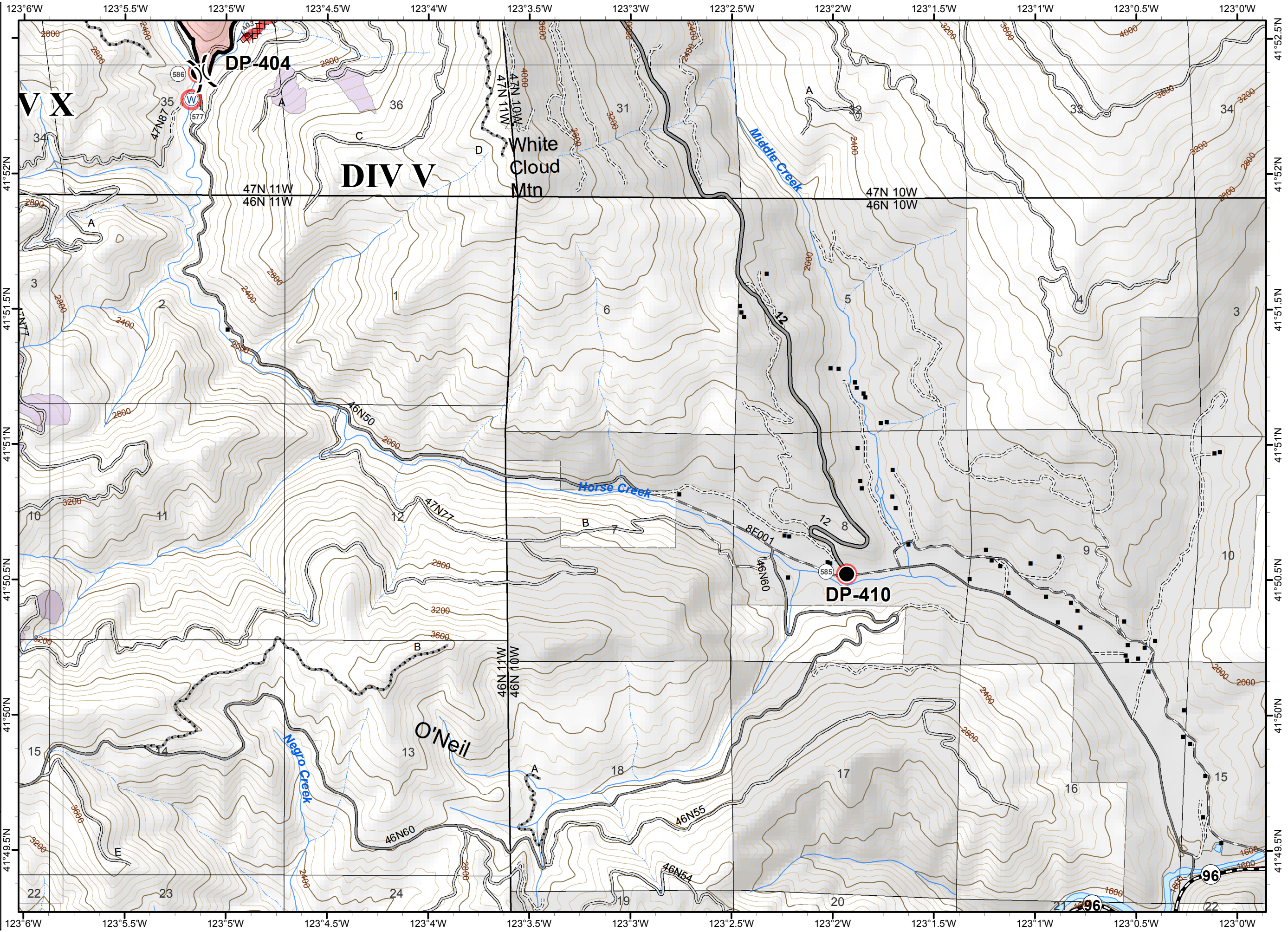


0 0.2 0.4 Miles

NAD 1983 UTM zone 10N



- Division
- Branch
- Drop Point
- Water Source
- Completed Dozer Line
- Completed Line
- Ranger District Boundary
- Fire Perimeter
- Ownership Private
- Contract Units
- Repair Needed
- Repair Needed



NAD 1983 UTM zone 10N