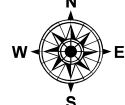
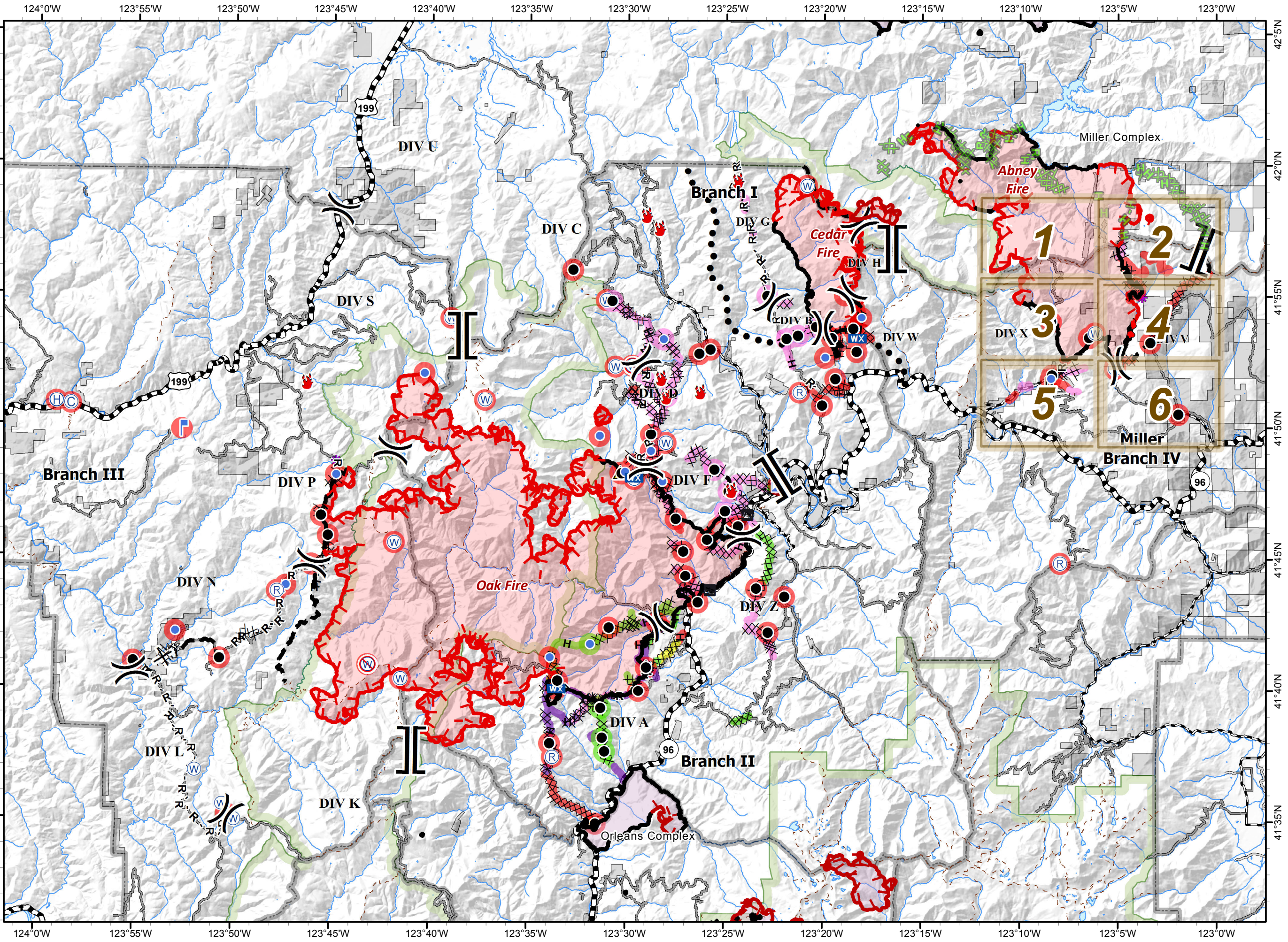


ECLIPSE COMPLEX
 CA-KNF-006098
 SEPTEMBER 21 2017

IAP MAP
 BRANCH IV










Index

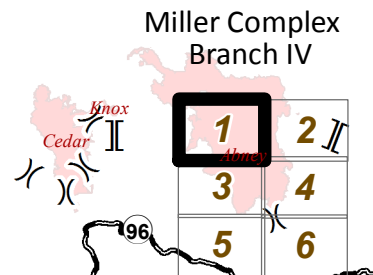



- | | |
|--|--|
| | |
| | |
| | |
| | |
| | |
| | |
| | |
| | |
| | |
| | |
| | |
| | |
| | |
| | |
| | |
| | |
| | |
| | |
| | |
| | |
| | |



0 2 4 Miles

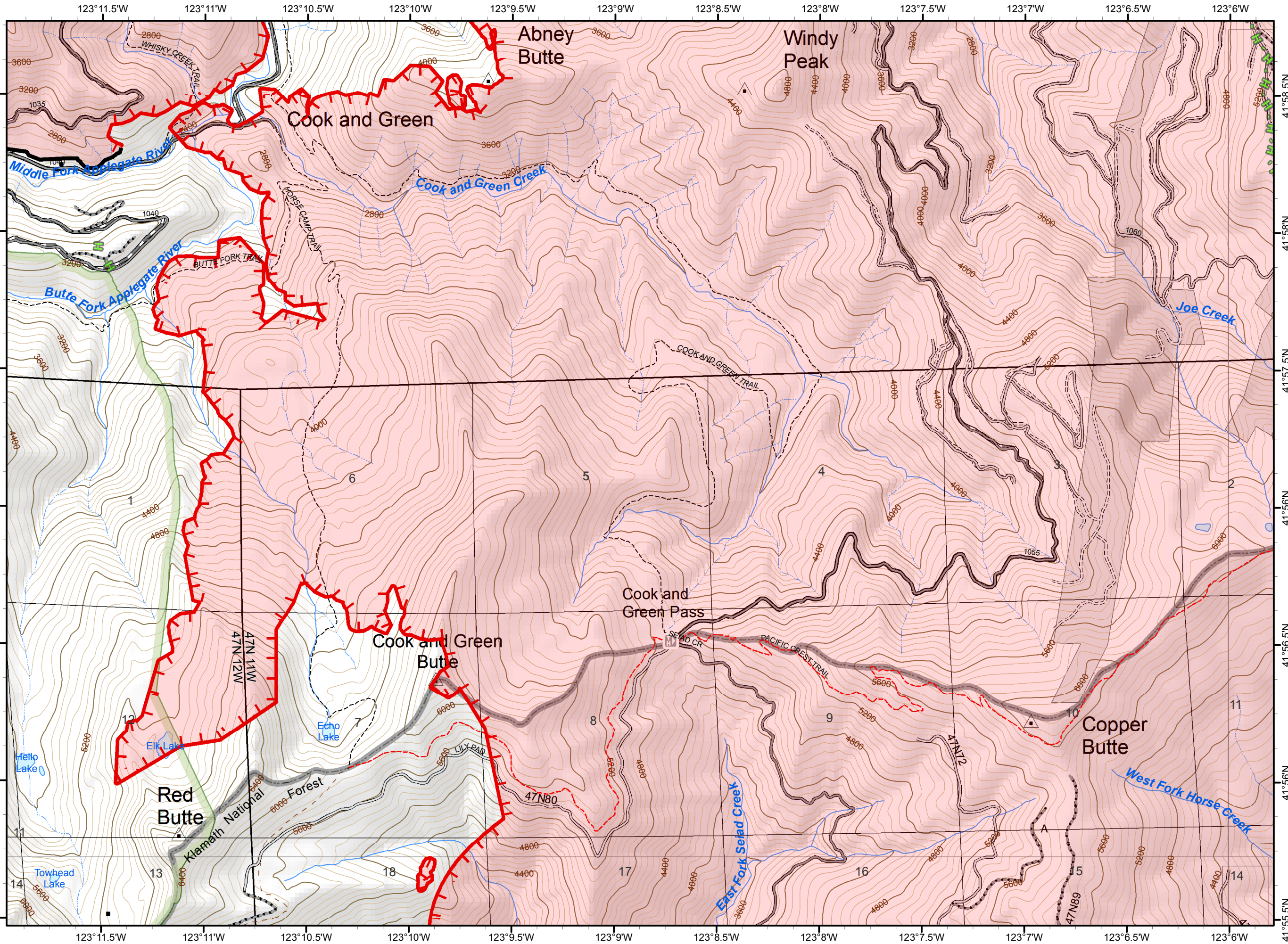
NAD 1983 UTM zone 10N

-  Division
-  Branch
-  Miller Completed Hand Line
-  Uncontrolled Fire Edge
-  Completed Line
-  Ranger District Boundary
-  Fire Perimeter
-  Wilderness
-  Ownership Private

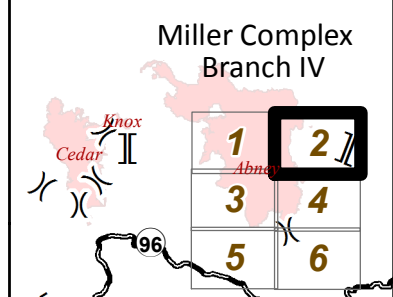





0 0.2 0.4 Miles

NAD 1983 UTM zone 10N

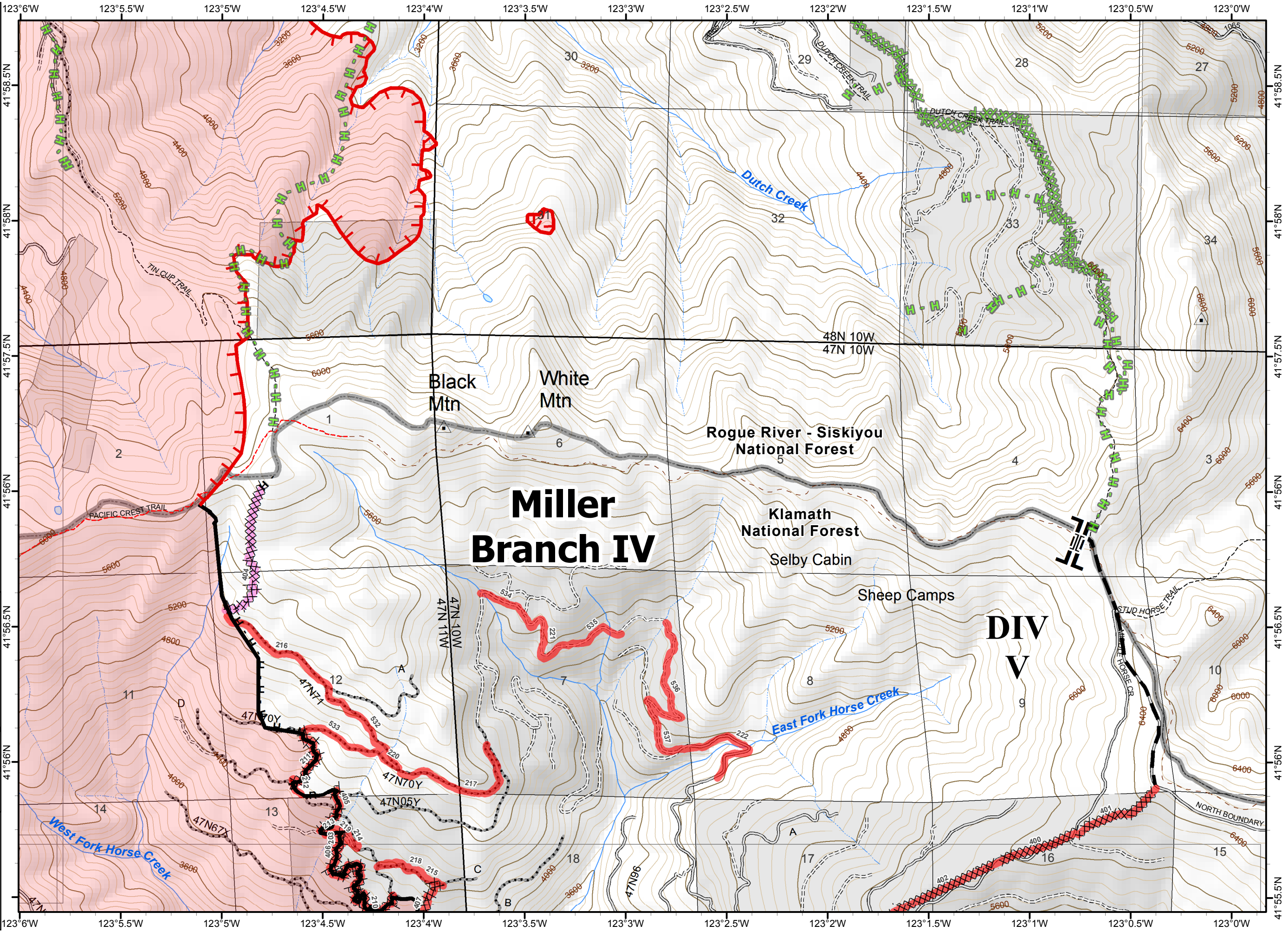


- () Division
- [] Branch
- Completed Line
- Miller Completed Dozer Line
- H - Miller Completed Hand Line
- Uncontrolled Fire Edge
- Completed Dozer Line
- Completed Line
- H - Hand Line
- R - Road as Completed Line
- Planned Fire Line
- ▭ Ranger District Boundary
- ▭ Fire Perimeter
- ▭ Ownership Private
- ▭ Ready to be Worked On
- ▭ Repair Needed

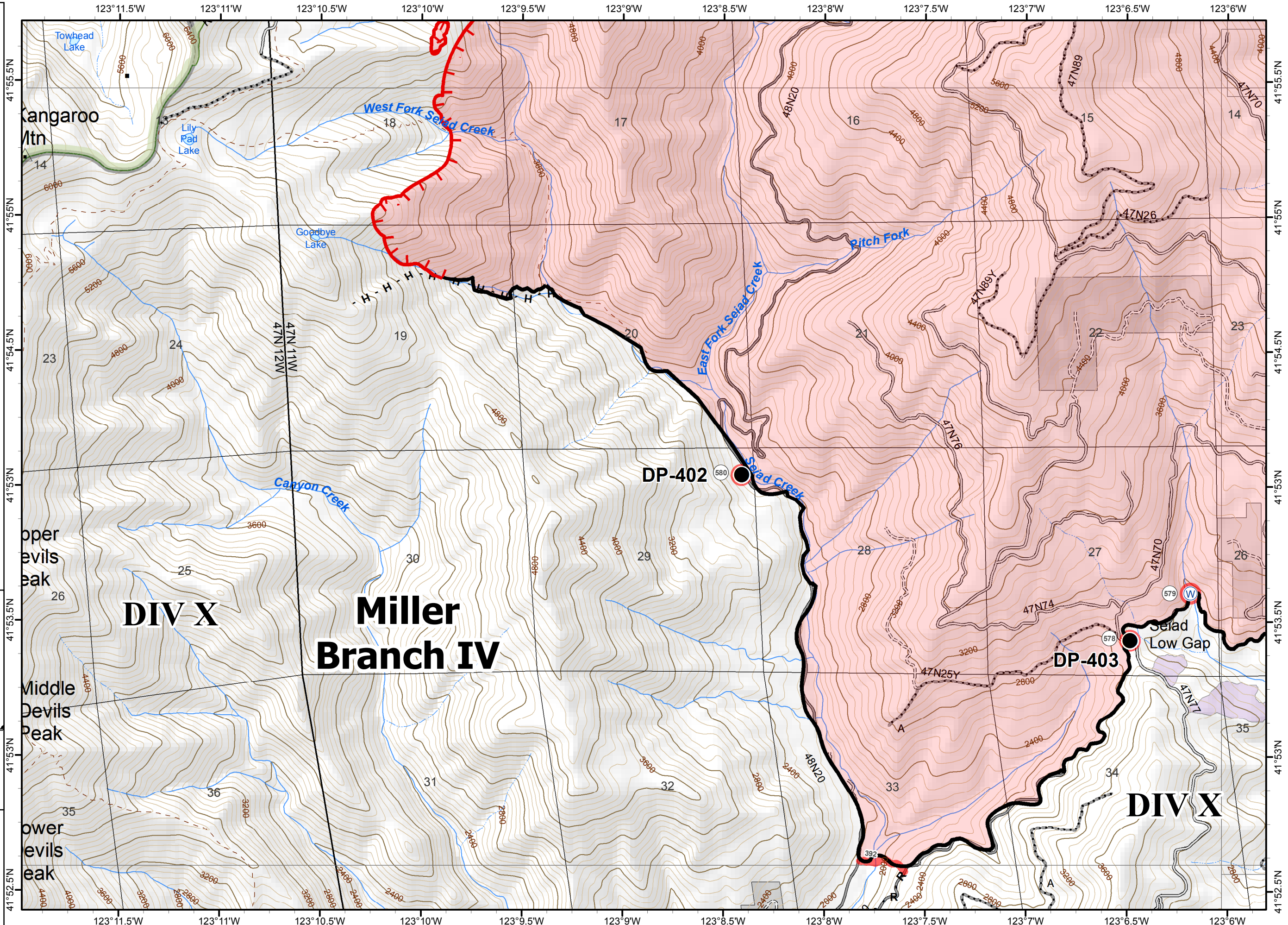

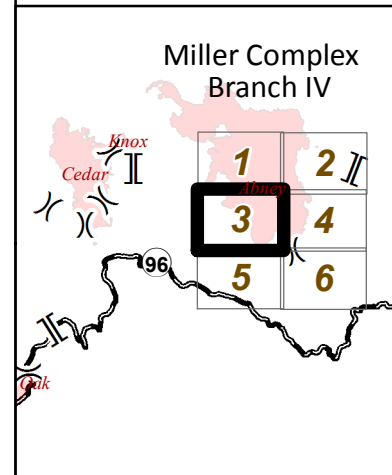


0 0.2 0.4 Miles

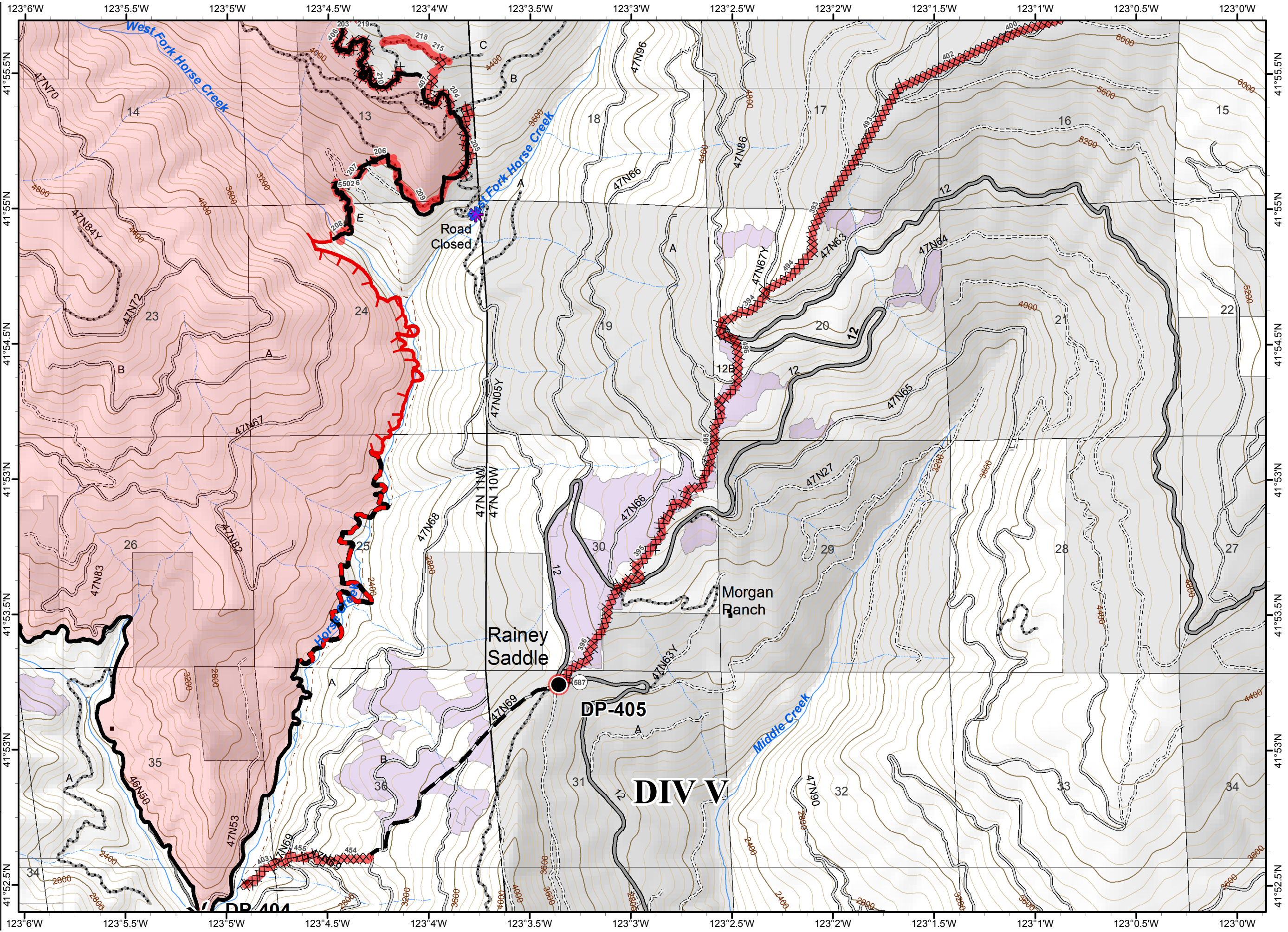
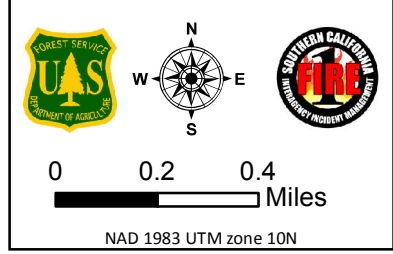
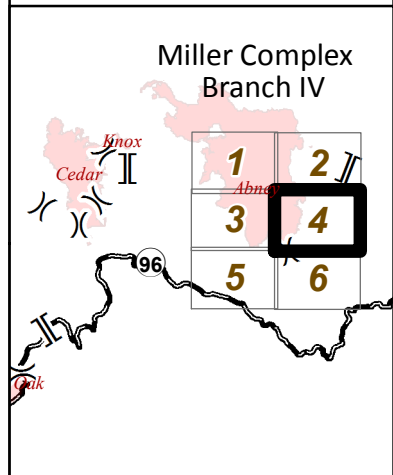
NAD 1983 UTM zone 10N



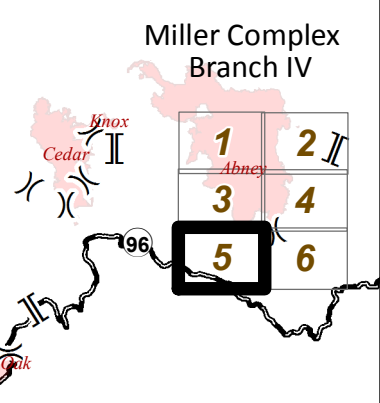
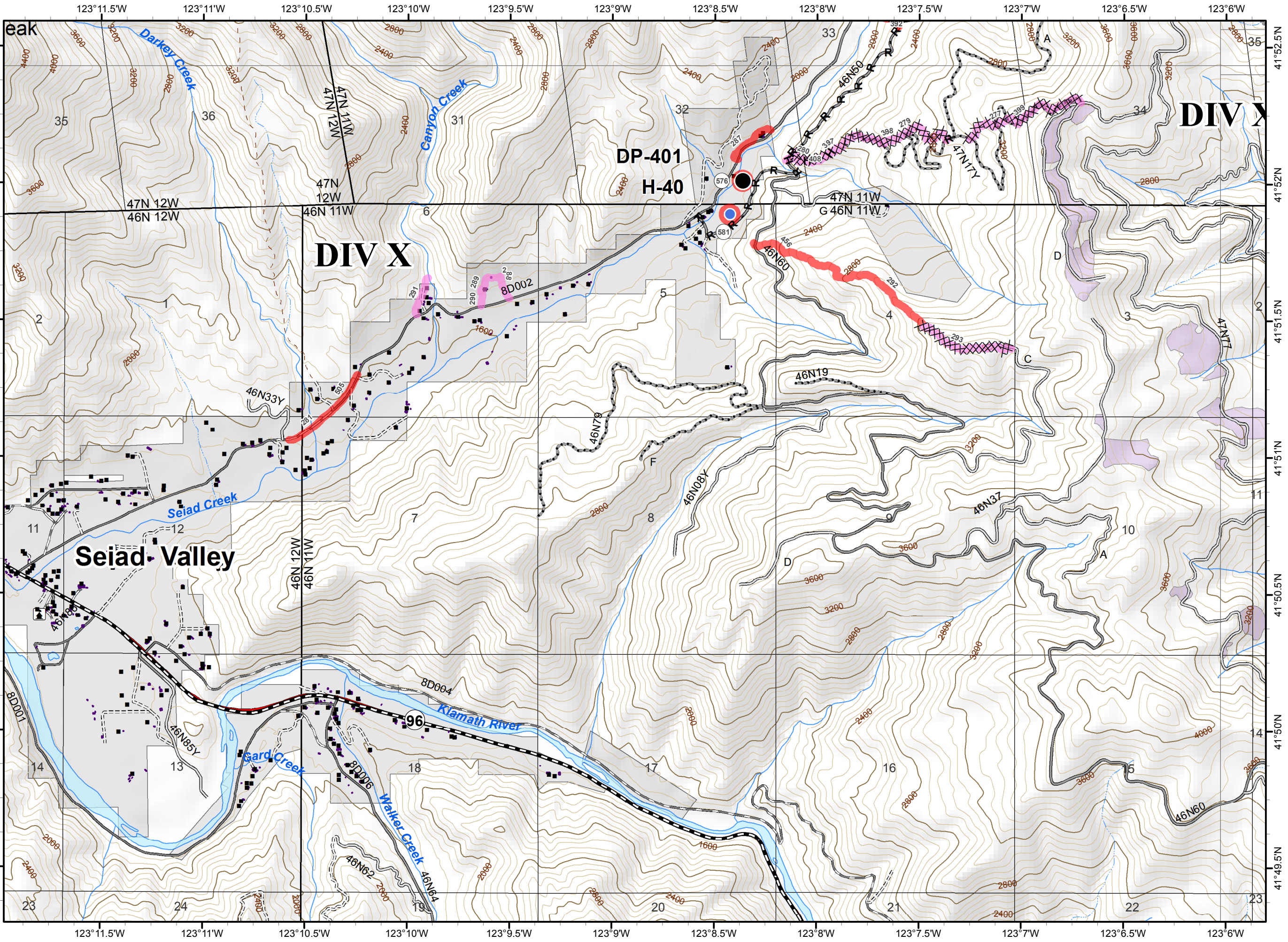
- (X) Division
- Branch
- Drop Point
- Water Source
- Uncontrolled Fire Edge
- Completed Line
- H - Hand Line
- R - Completed Line
- Ranger District Boundary
- Fire Perimeter
- Wilderness
- Ownership Private
- Contract Units
- Repair Needed
- Repair Needed



- () Division
- ▭ Ranger District Boundary
- ▭ Branch
- ▭ Fire Perimeter
- ▭ Ownership Private
- ▭ Contract Units
- Drop Point
- Repair Needed
- ▭ Repair Needed
- ▭ Completed Dozer Line
- ▭ Completed Line
- H - Hand Line
- ▭ Planned Fire Line
- ▭ Containment Line
- ✳ Road Washout
- ▭ Uncontrolled Fire Edge
- ▭ Completed Line



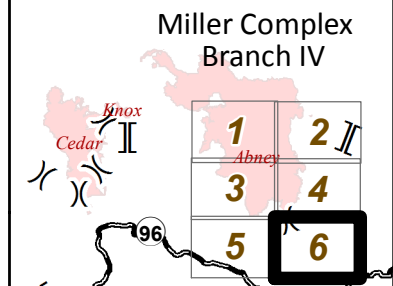
- () Division
- ▭ Ranger District Boundary
- ▭ Branch
- Drop Point
- Helispot
- XXXX Completed Dozer Line
- Completed Line
- H - Hand Line
- R - Road as Completed Line
- ▭ Fire Perimeter
- ▭ Ownership Private
- ▭ Contract Units
- Repair Needed
- ▭ Ready to be Worked On
- ▭ Repair Needed



0 0.2 0.4 Miles

NAD 1983 UTM zone 10N

- (X) Division
- (II) Branch
- Drop Point
- (W) Water Source
- XXXX Completed Dozer Line
- Completed Line
- Ranger District Boundary
- Fire Perimeter
- Ownership Private
- Contract Units
- Repair Needed
- Repair Needed



NAD 1983 UTM zone 10N

