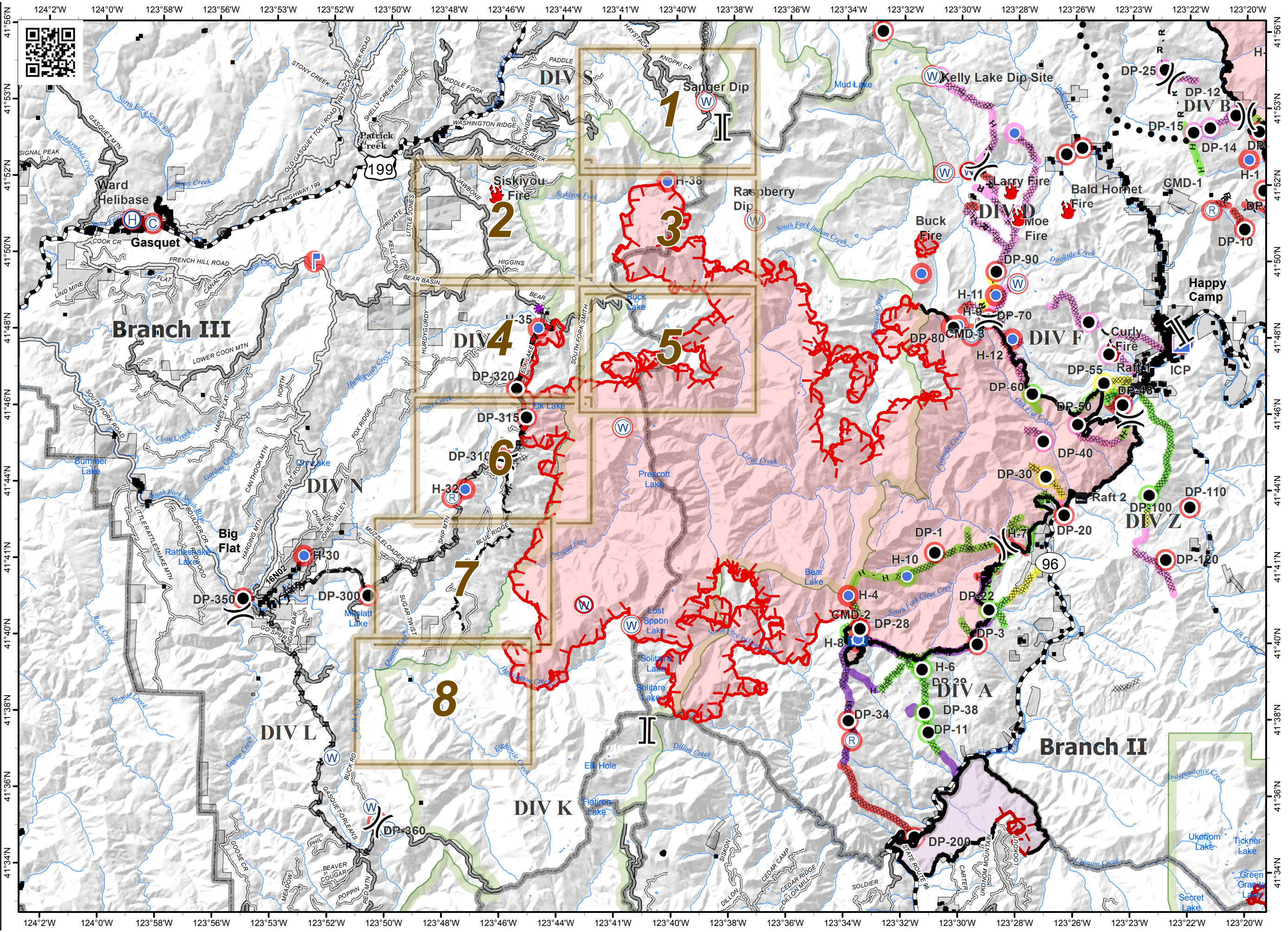


IAP MAP
 BRANCH III

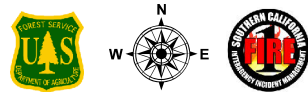
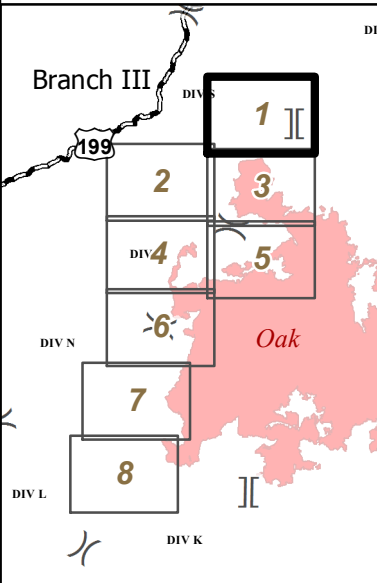
Index

- | | |
|--|--|
| | |
| | |
| | |
| | |
| | |
| | |
| | |
| | |
| | |
| | |
| | |
| | |
| | |
| | |
| | |
| | |
| | |
| | |
| | |
| | |

0 1 2 Miles
 NAD 1983 UTM zone 10N

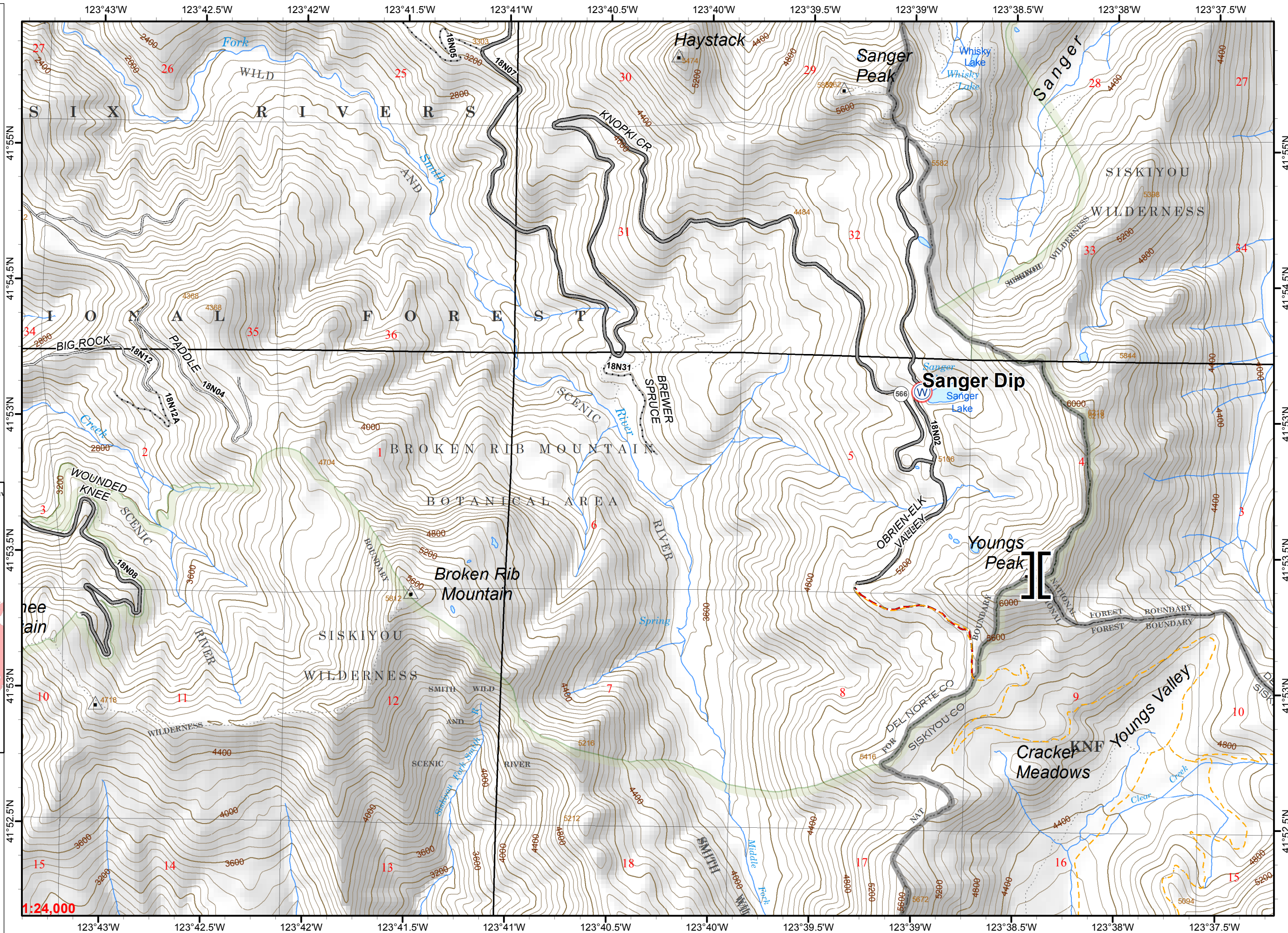












- (X) Division
- (II) Branch
- (W) Water Source
- Ranger District Boundary
- Wilderness
- Ownership Private
- Repair Needed

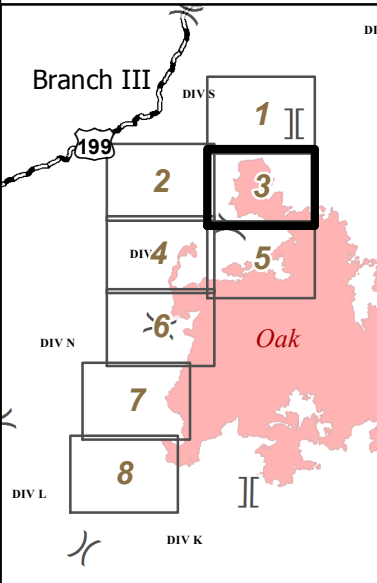

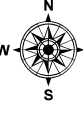




0 0.2 0.4 Miles

NAD 1983 UTM zone 10N

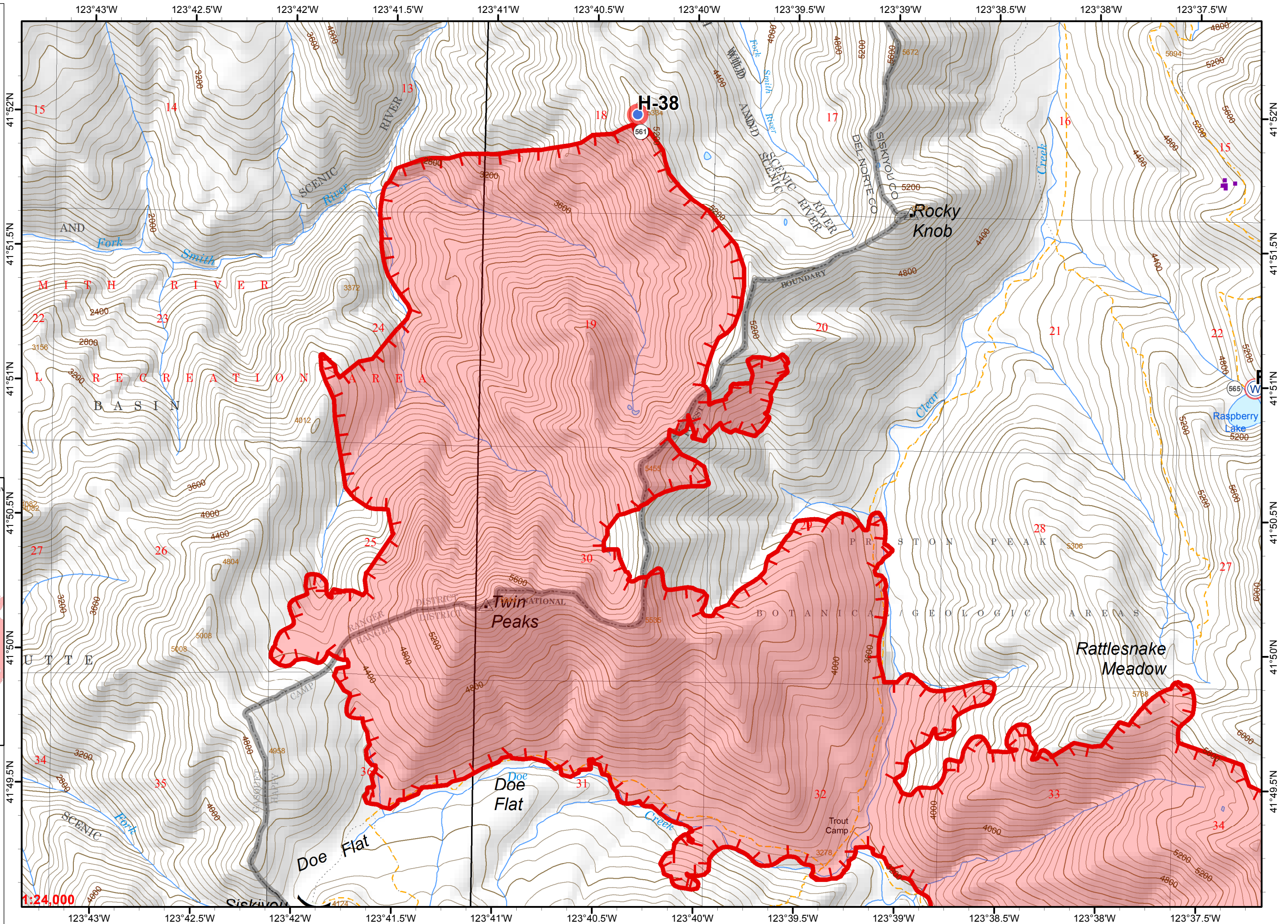

















-  Division
-  Branch
-  Helispot
-  Water Source
-  Uncontrolled Fire Edge
-  Ranger District Boundary
-  Fire Perimeter
-  Wilderness
-  Ownership Private
-  Repair Needed

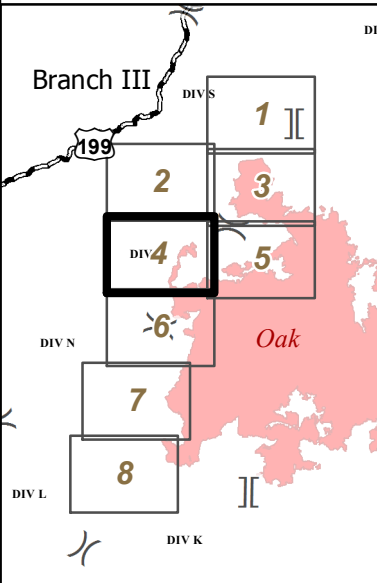










0 0.2 0.4 Miles

NAD 1983 UTM zone 10N

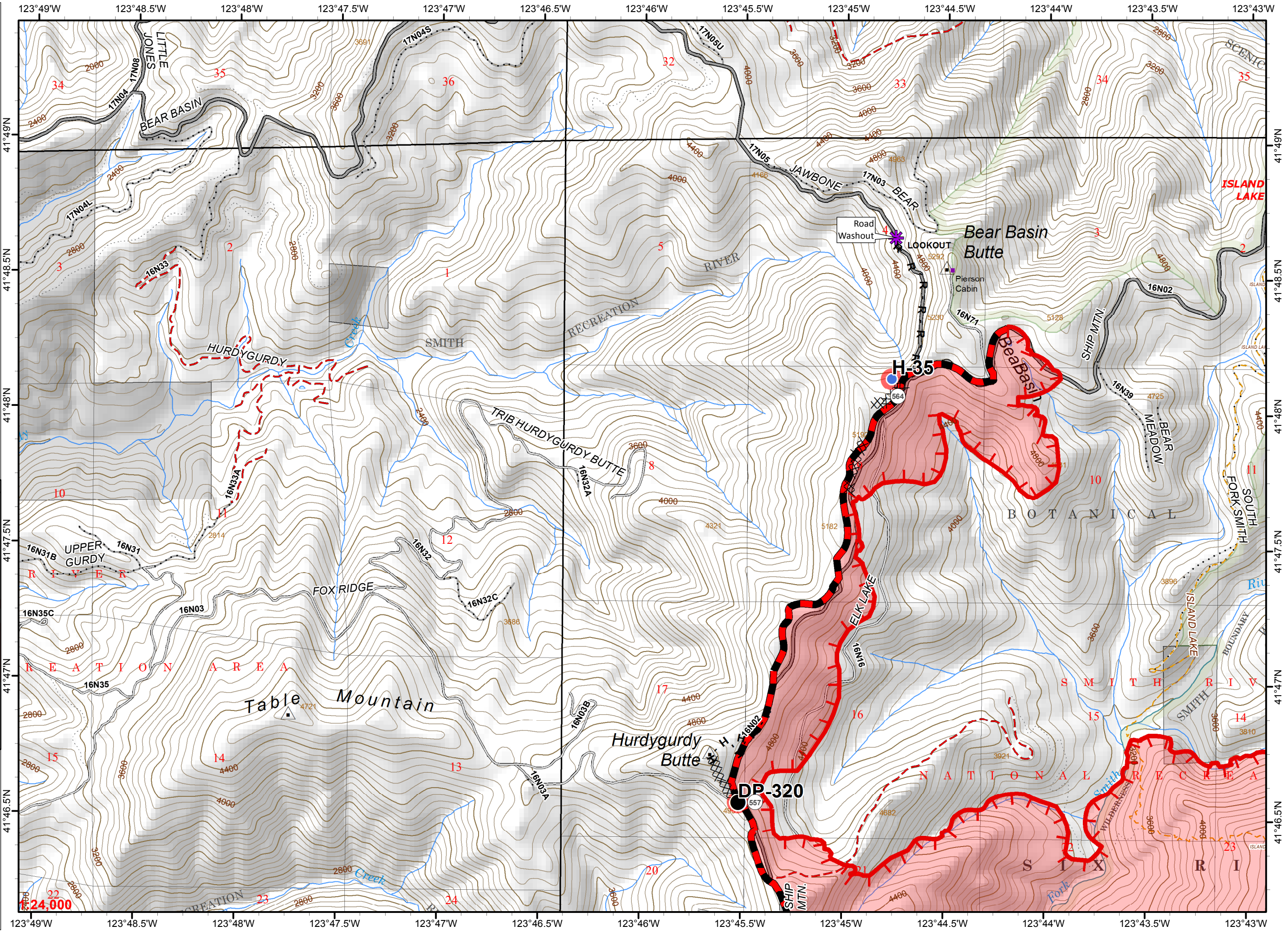


-  Division
-  Branch
-  Drop Point
-  Helispot
-  Uncontrolled Fire Edge
-  Completed Dozer Line
-  Hand Line
-  Road as Completed Line
-  Contained Line
-  Ranger District Boundary
-  Fire Perimeter
-  Wilderness
-  Ownership Private
-  Road Washout
-  Repair Needed

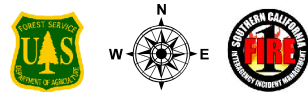
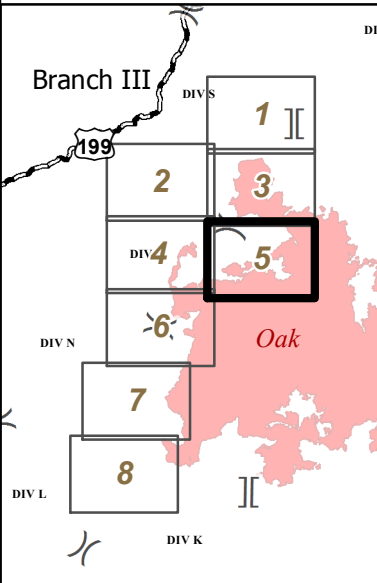






0 0.2 0.4 Miles

NAD 1983 UTM zone 10N

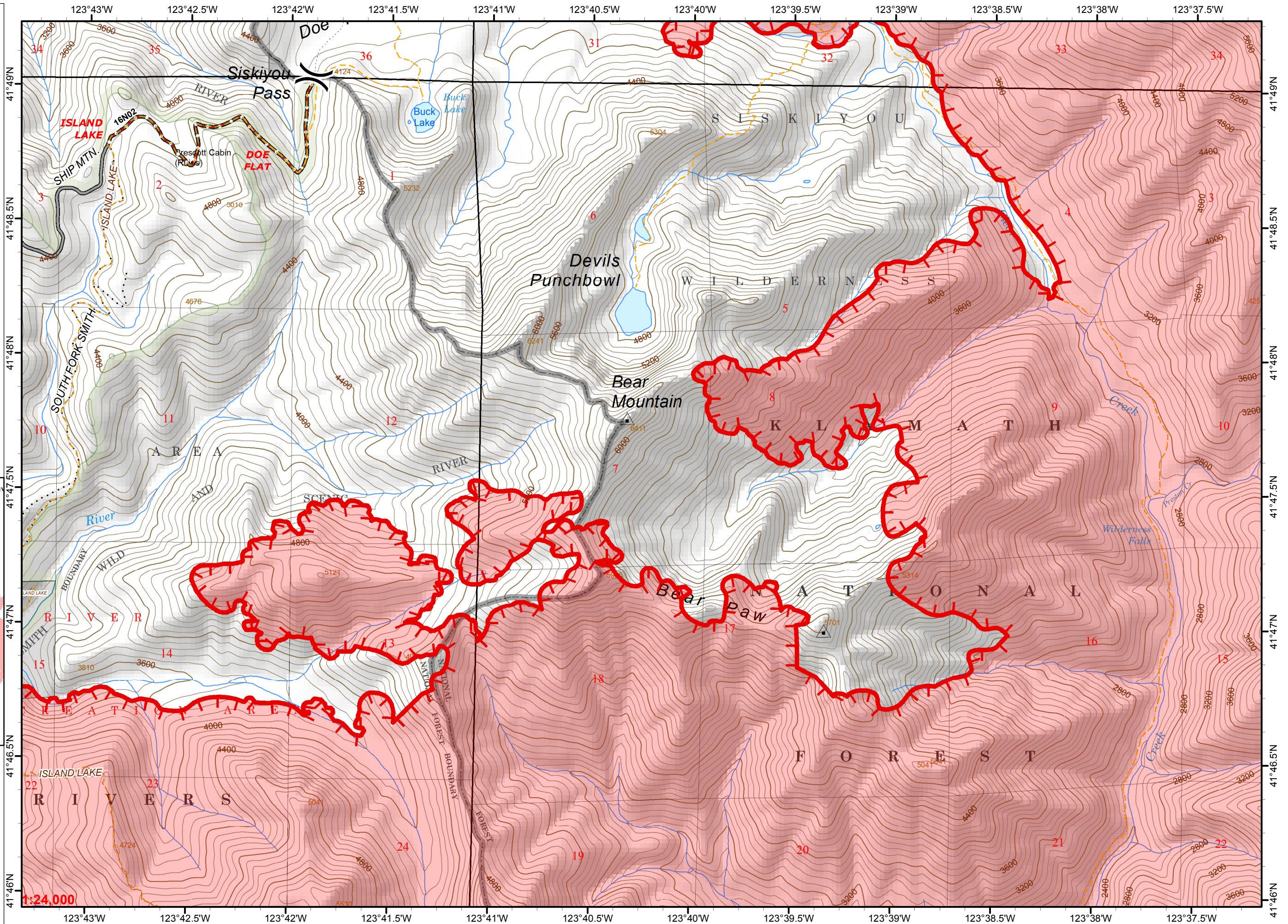


- Division
- District Boundary
- Branch
- Fire Perimeter
- Uncontrolled Fire Edge
- Wilderness
- Ownership Private

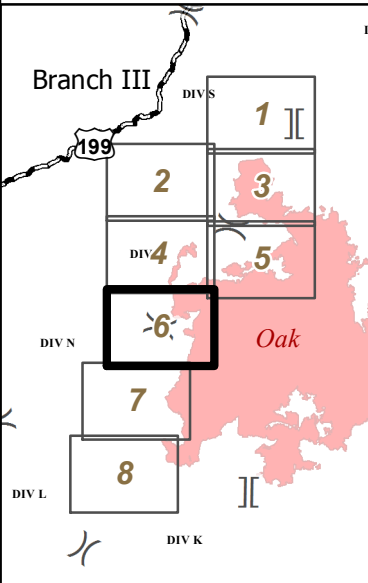
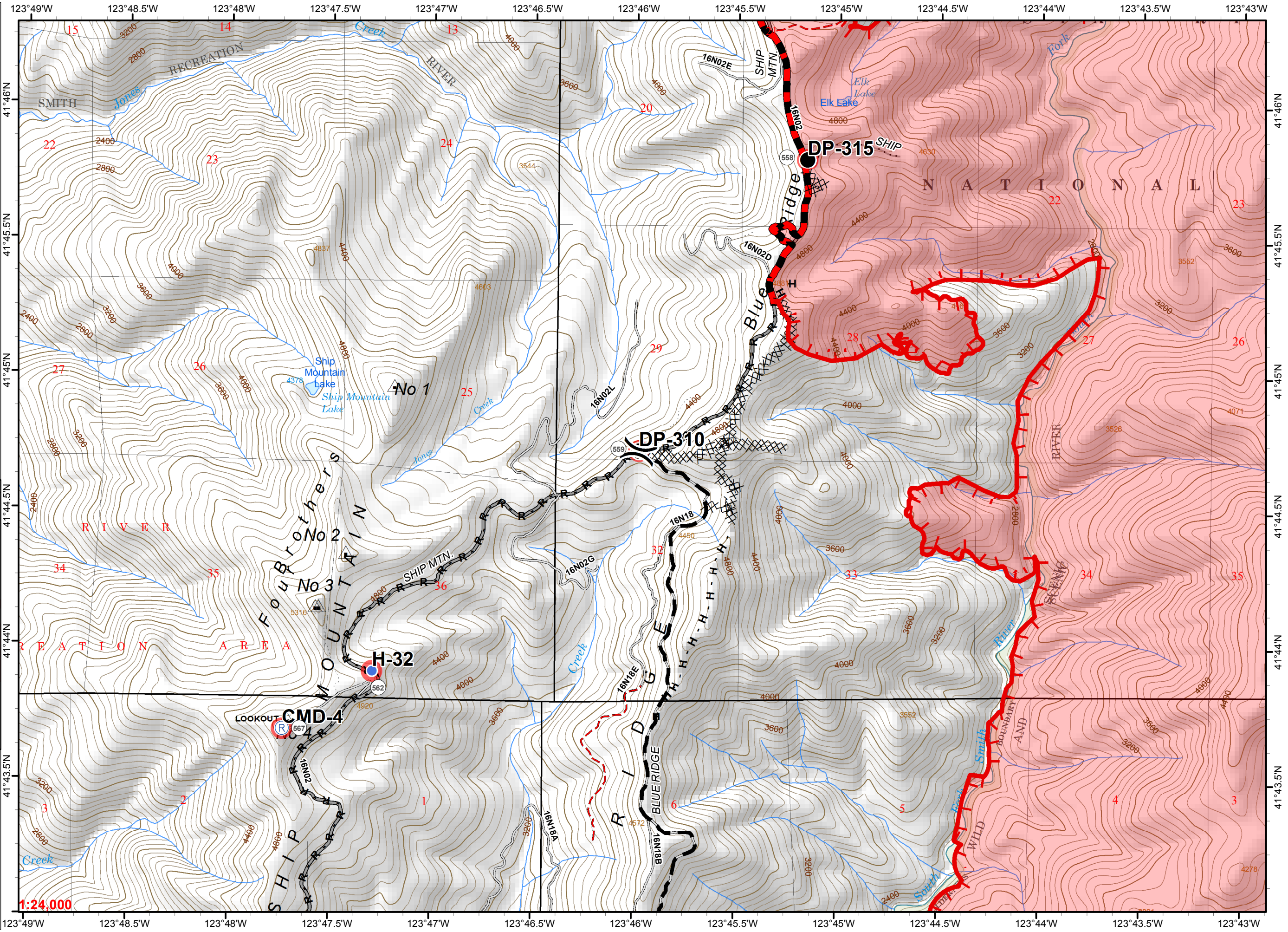


0 0.2 0.4 Miles

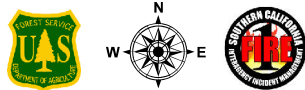
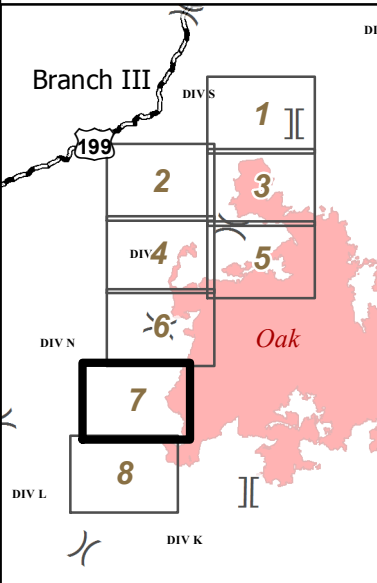
NAD 1983 UTM zone 10N



- (X) Division
- (II) Branch
- Drop Point
- Helispot
- Ⓡ Repeater
- Uncontrolled Fire Edge
- XXXX Completed Dozer Line
- H - Hand Line
- R - Road as Completed Line
- Planned Fire Line
- Contained Line
- ▭ Ranger District Boundary
- ▭ Fire Perimeter
- ▭ Wilderness
- Repair Needed

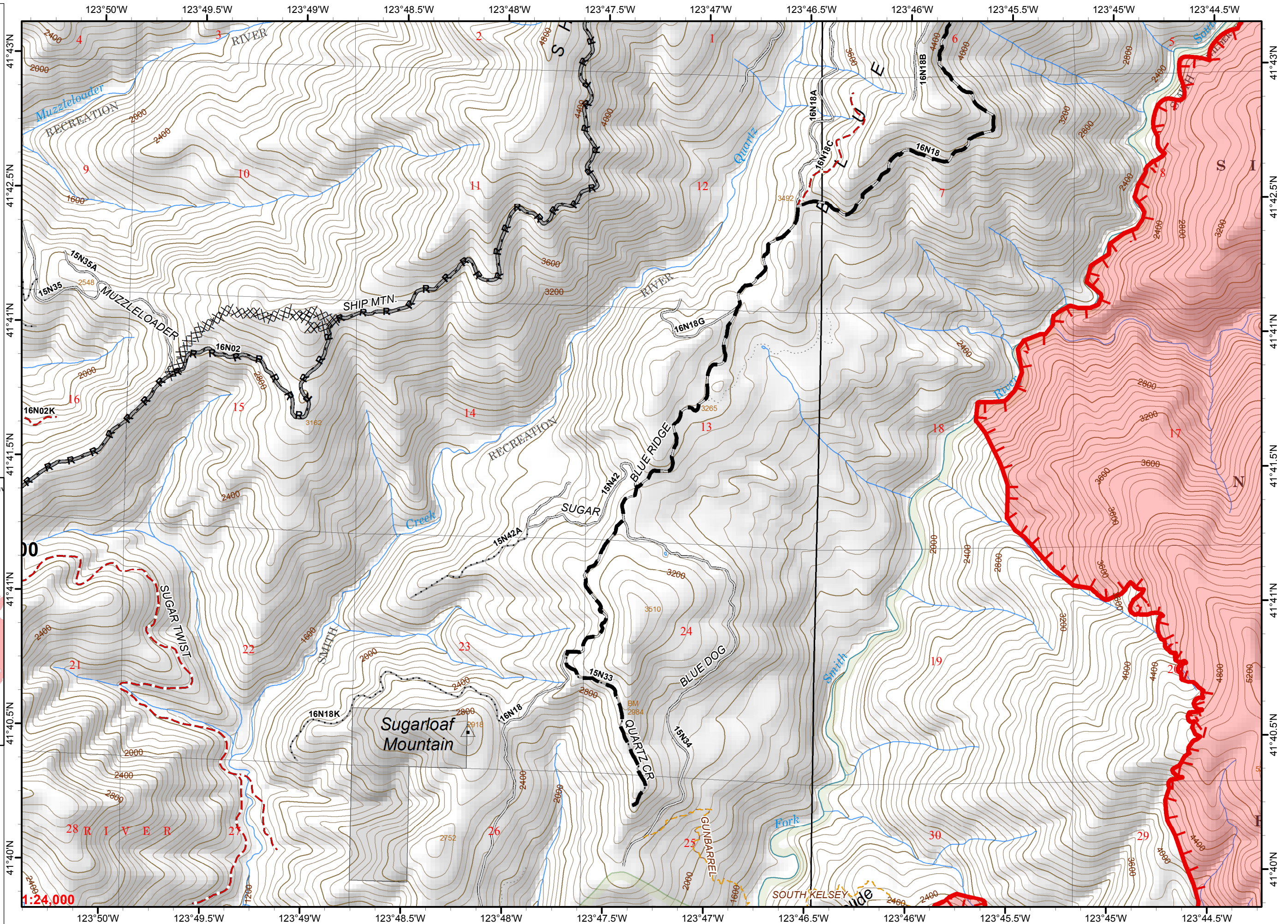



- (X) Division
- (II) Branch
- Uncontrolled Fire Edge
- Completed Dozer Line
- Road as Completed Line
- Planned Fire Line
- Ranger District Boundary
- Fire Perimeter
- Wilderness
- Ownership Private

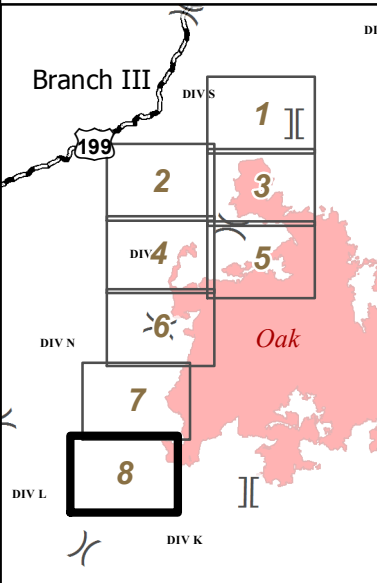


0 0.2 0.4 Miles

NAD 1983 UTM zone 10N



- (X) Division
- (II) Branch
- Uncontrolled Fire Edge
- Ranger District Boundary
- Fire Perimeter
- Wilderness
- Ownership Private



0 0.2 0.4 Miles

NAD 1983 UTM zone 10N

