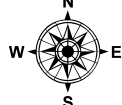


ECLIPSE COMPLEX
 CA-KNF-006098
 SEPTEMBER 22 2017

IAP MAP
 BRANCH IV

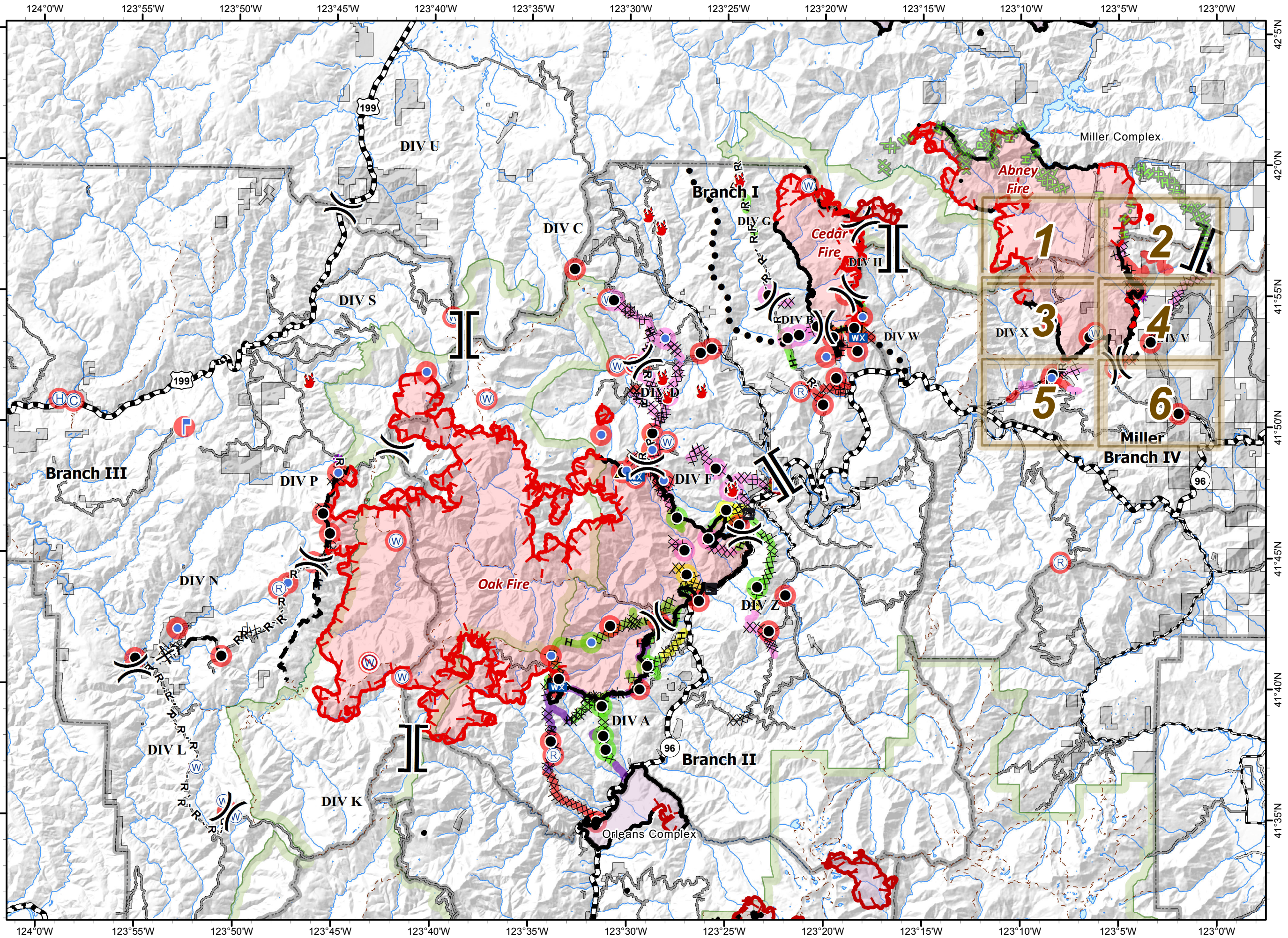
Index










- | | |
|--|--|
| | |
| | |
| | |
| | |
| | |
| | |
| | |
| | |
| | |
| | |
| | |
| | |
| | |
| | |
| | |
| | |
| | |
| | |
| | |
| | |
| | |
| | |

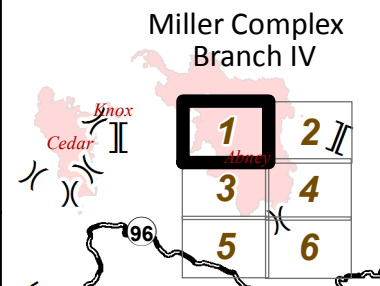


0 2 4 Miles

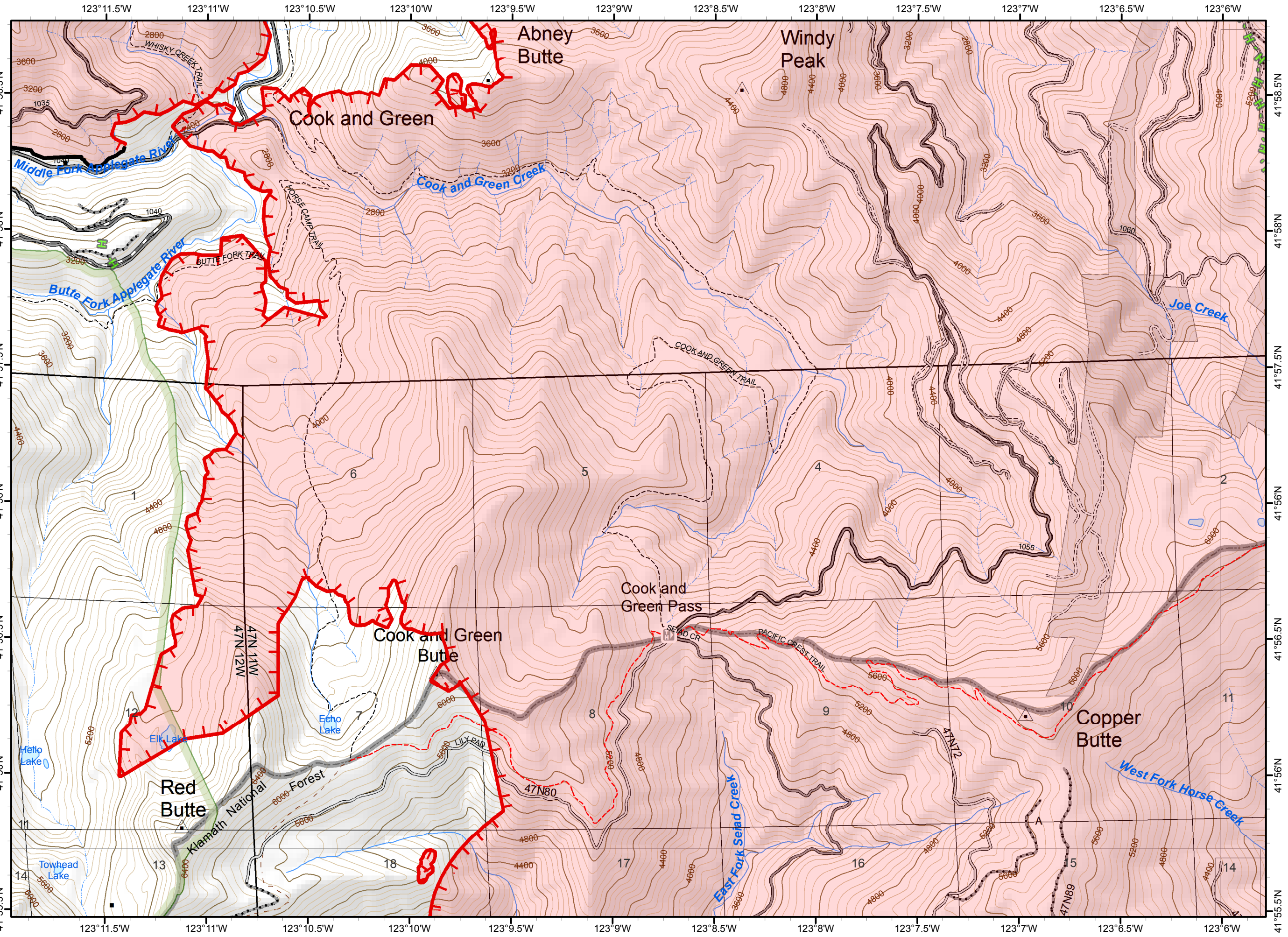
NAD 1983 UTM zone 10N



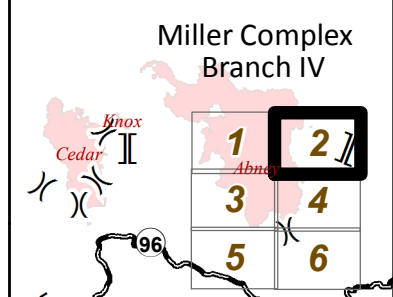
-  Division
-  Branch
-  Miller Completed Hand Line
-  Uncontrolled Fire Edge
-  Completed Line
-  Ranger District Boundary
-  Fire Perimeter
-  Wilderness
-  Ownership Private



NAD 1983 UTM zone 10N



- () Division
- [] Branch
- Completed Line
- Miller Completed Dozer Line
- H - Miller Completed Hand Line
- Uncontrolled Fire Edge
- Completed Dozer Line
- Completed Line
- H - Hand Line
- R - Road as Completed Line
- Planned Fire Line
- ▭ Ranger District Boundary
- ▭ Fire Perimeter
- ▭ Ownership Private
- ▭ Ready to be Worked On
- ▭ Repair Needed

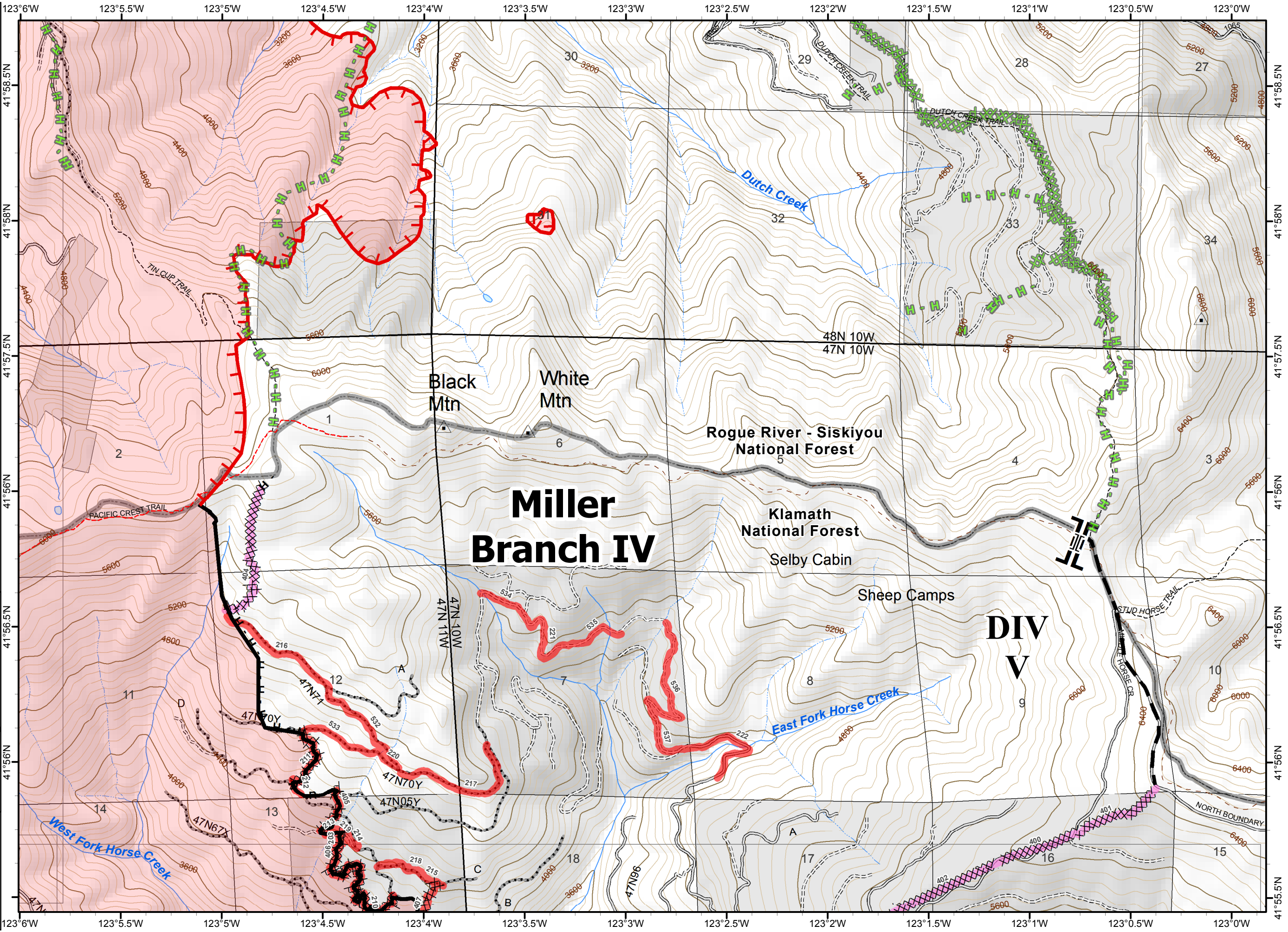


US FOREST SERVICE
 DEPARTMENT OF AGRICULTURE

SISKIYOU NATIONAL FOREST

0 0.2 0.4 Miles

NAD 1983 UTM zone 10N



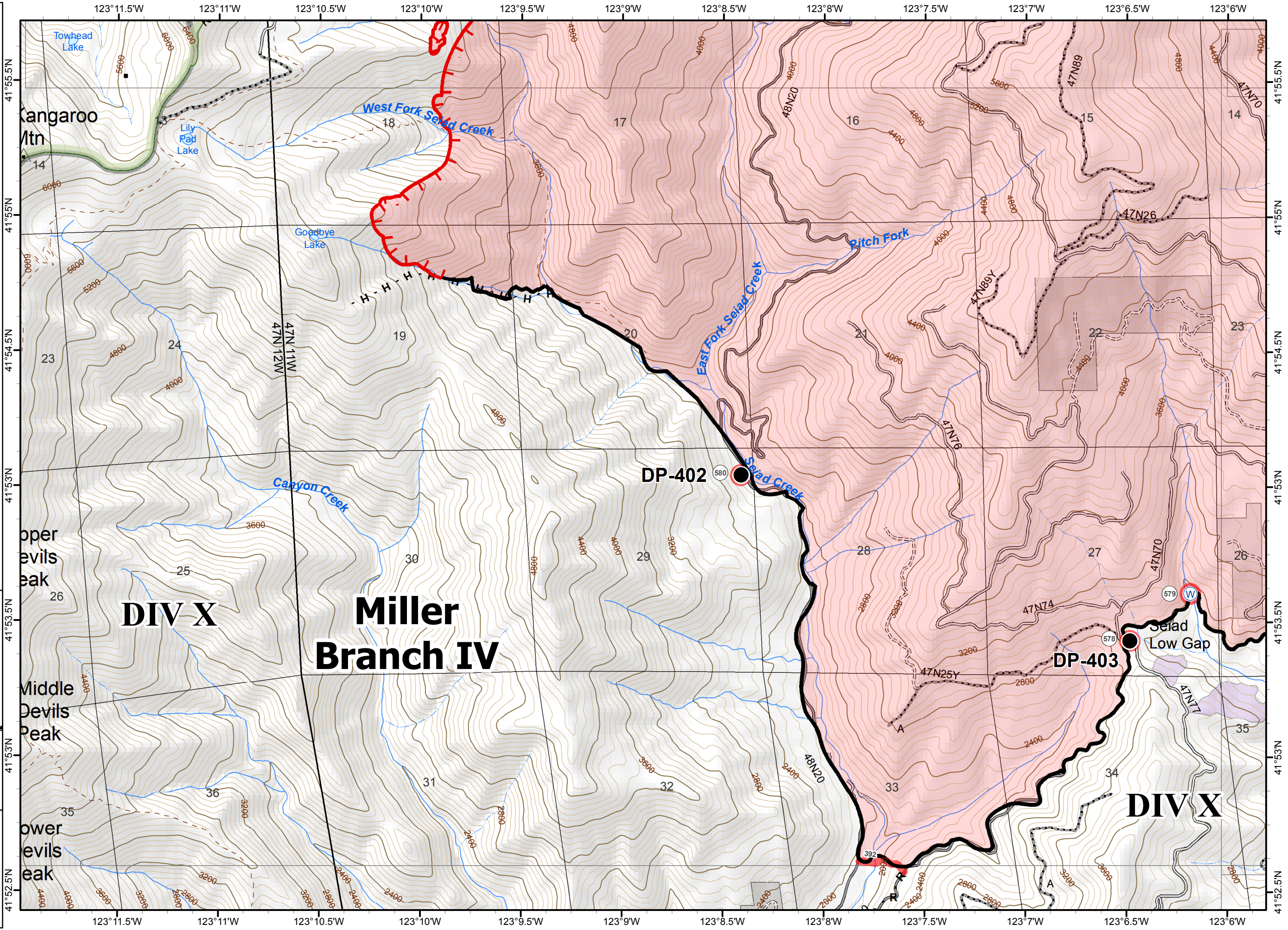
- (X) Division
- Branch
- Drop Point
- Water Source
- Uncontrolled Fire Edge
- Completed Line
- H - Hand Line
- R - Completed Line
- Ranger District Boundary
- Fire Perimeter
- Wilderness
- Ownership Private
- Contract Units
- Repair Needed
- Repair Needed

Miller Complex Branch IV

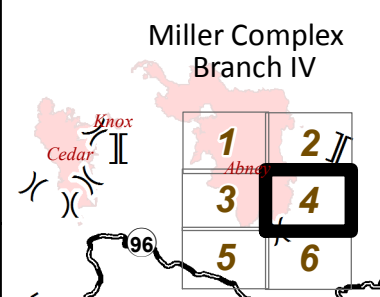
1 2
3 4
5 6

0 0.2 0.4 Miles

NAD 1983 UTM zone 10N

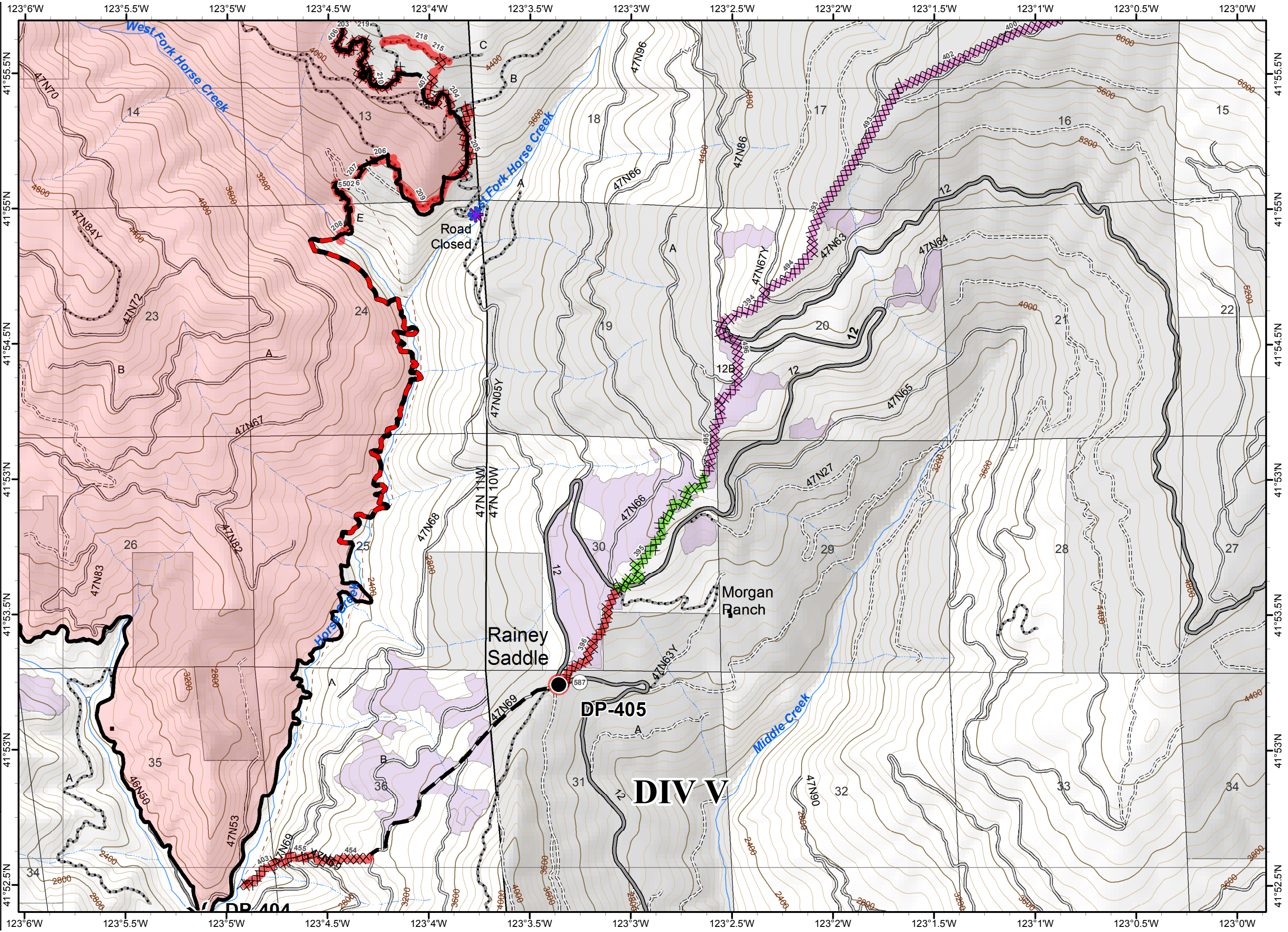


- (X) Division
- || Branch
- ✳ Road Washout
- Completed Line
- Drop Point
- XXXX Completed Dozer Line
- Completed Line
- H - Hand Line
- Planned Fire Line
- Containment Line
- Ranger District Boundary
- Fire Perimeter
- Ownership Private
- Contract Units
- Repair Needed
- Completed - Inspected
- Ready to be Worked On
- Repair Needed

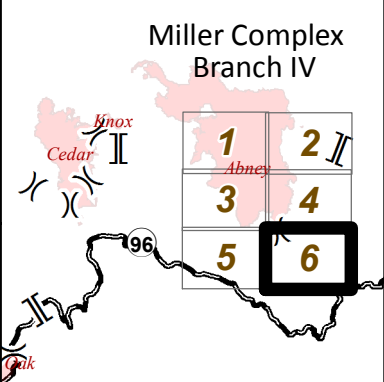
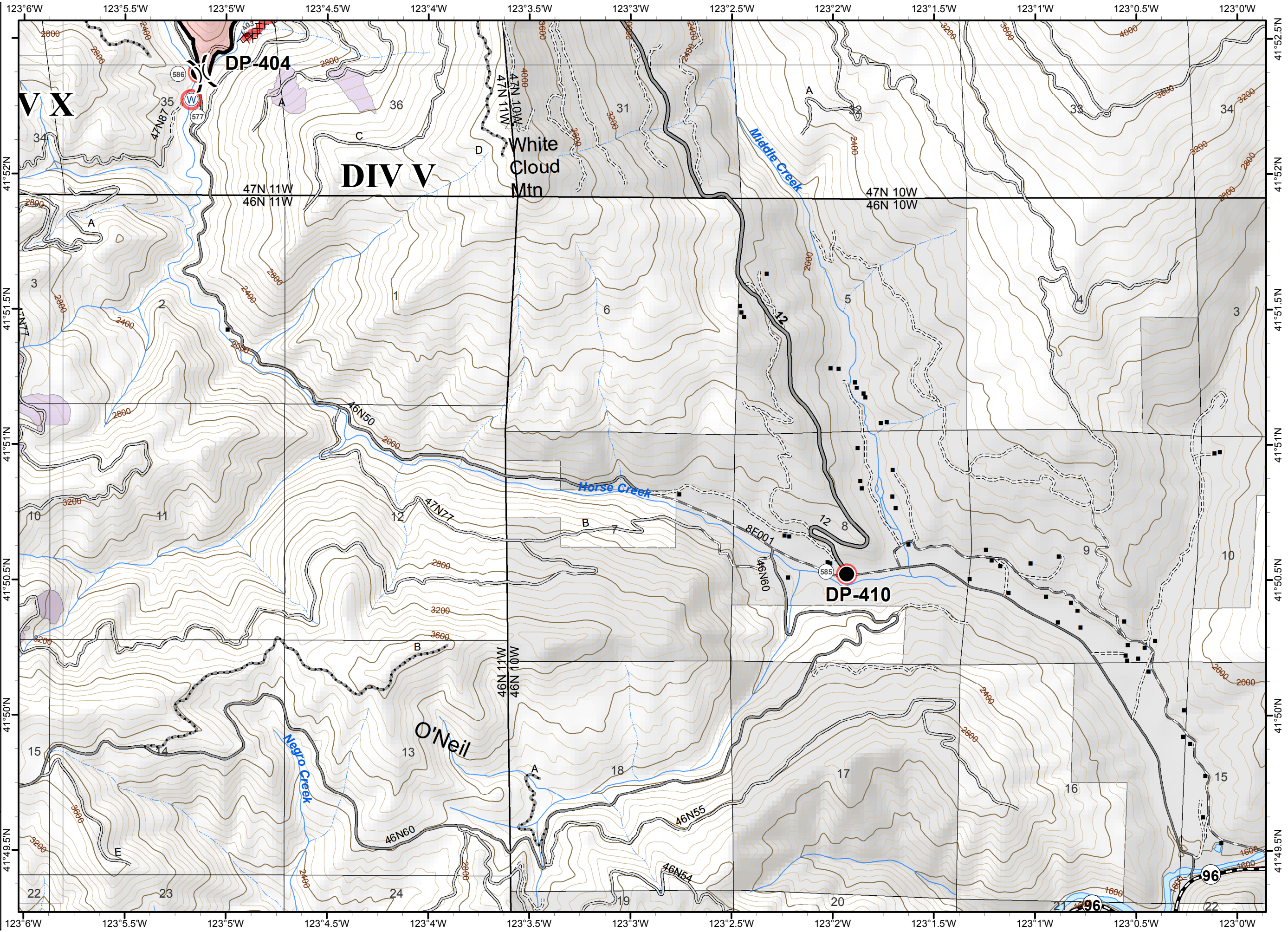


0 0.2 0.4 Miles

NAD 1983 UTM zone 10N



- Division
- Branch
- Drop Point
- Water Source
- Completed Dozer Line
- Completed Line
- Ranger District Boundary
- Fire Perimeter
- Ownership Private
- Contract Units
- Repair Needed
- Repair Needed



NAD 1983 UTM zone 10N