
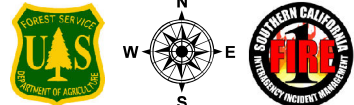
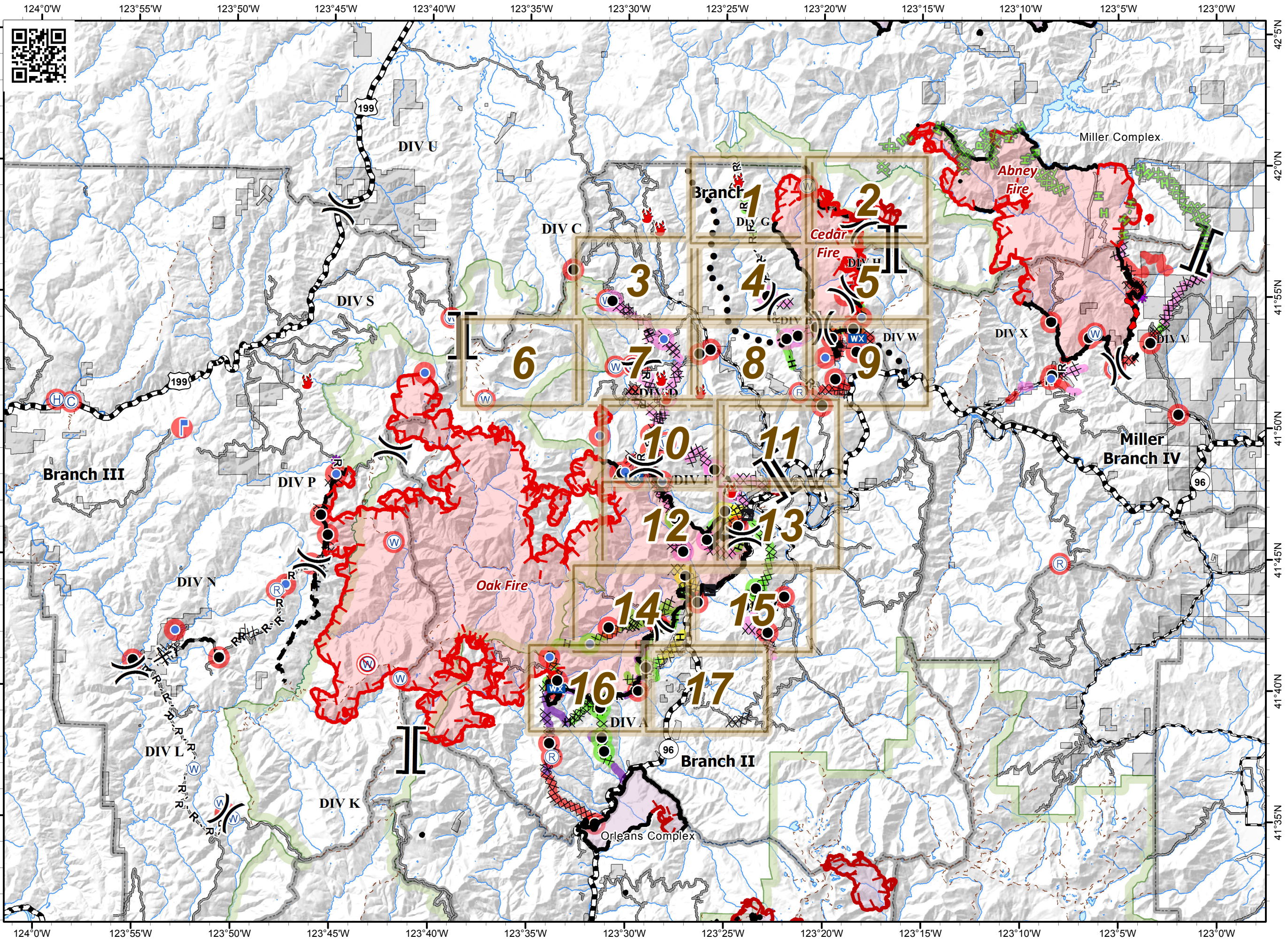


ECLIPSE COMPLEX
CA-KNF-006098
SEPTEMBER 22 2017

IAP MAP BRANCH I & II

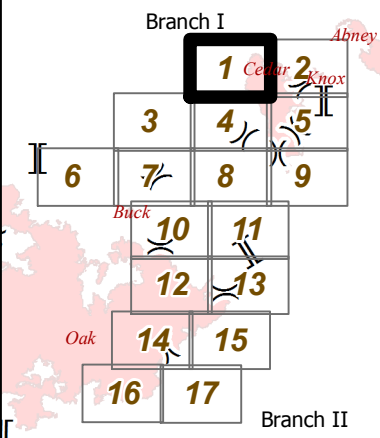
Index

- IAP Tiles Branch I & II
- Road Washout
- Fire Perimeter
- Division
- Branch
- Uncontrolled Fire Edge
- Ridge / Geographic Feature
- Aerial Retardant Drop
- Planned
- Completed Dozer Line
- Completed Line
- H - Hand Line
- R - Completed Line
- Planned Fire Line
- Proposed Dozer Line
- Containment Line
- Ownership Private
- Ranger District Boundary
- Wilderness
- Boat Ramp
- Camp
- Drop Point
- Fire Location
- Helibase
- Helispot
- Incident Command Post
- Lookout
- Mobile Weather Unit
- Repeater
- Safety Zone
- Water Source
- Restricted Water Source
- Completed - Inspected
- In Progress
- Ready to be Worked On
- Repair Needed
- Completed - Inspected
- In Progress
- Ready to be Worked On
- Repair Needed
- Unknown

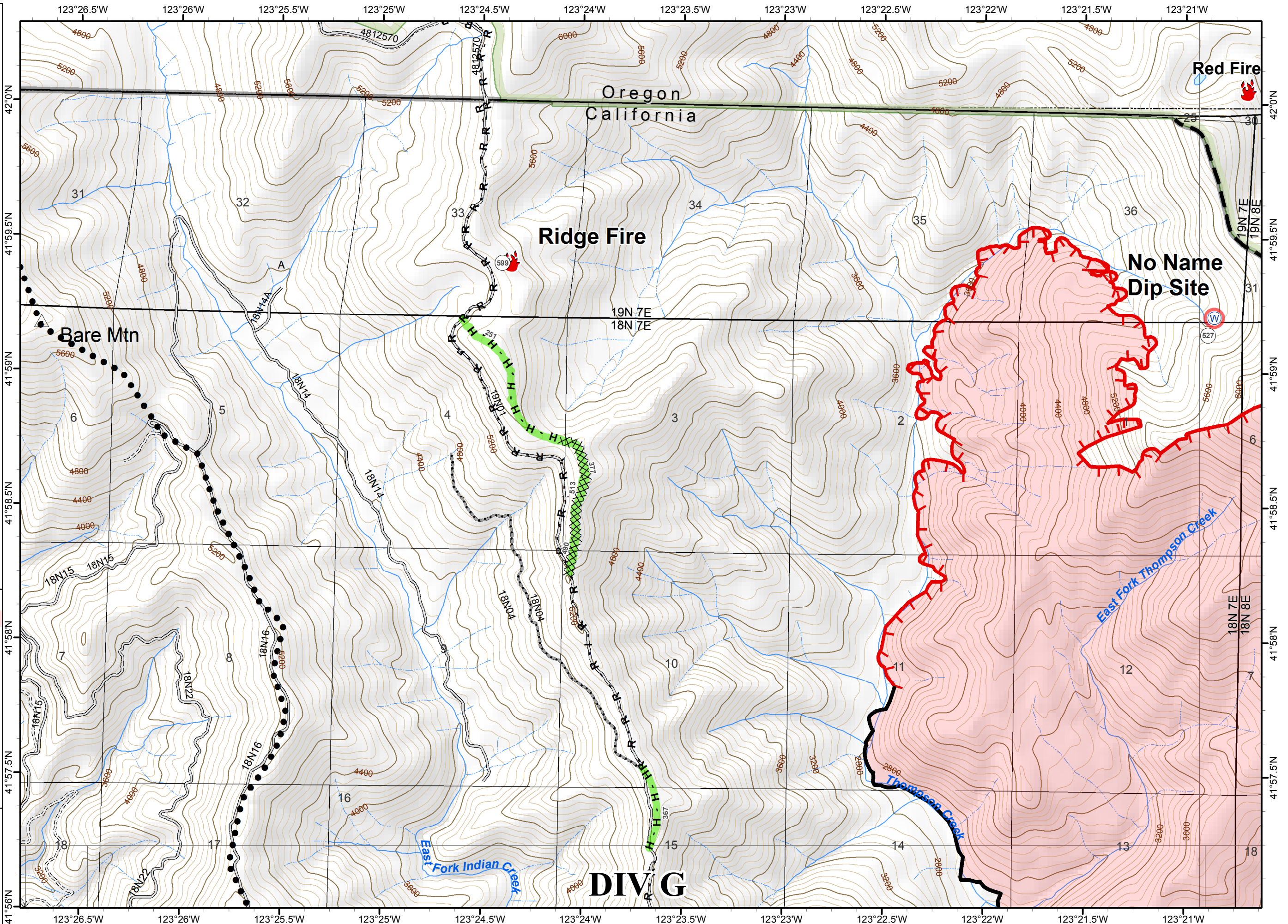


NAD 1983 UTM zone 10N

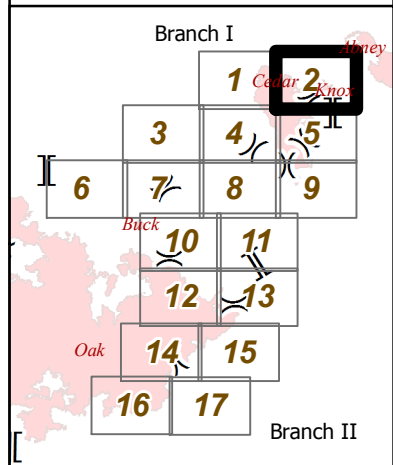
- () Division
- [] Branch
- 🔥 Fire Location
- 🌊 Water Source
- 🔴 Uncontrolled Fire Edge
- Planned Secondary Line
- ⊗ Completed Dozer Line
- Completed Line
- H - Hand Line
- R - Road as Completed Line
- Planned Fire Line
- ▭ Ranger District Boundary
- ▭ Fire Perimeter
- ▭ Wilderness
- Repair Needed
- ▭ Completed - Inspected



NAD 1983 UTM zone 10N

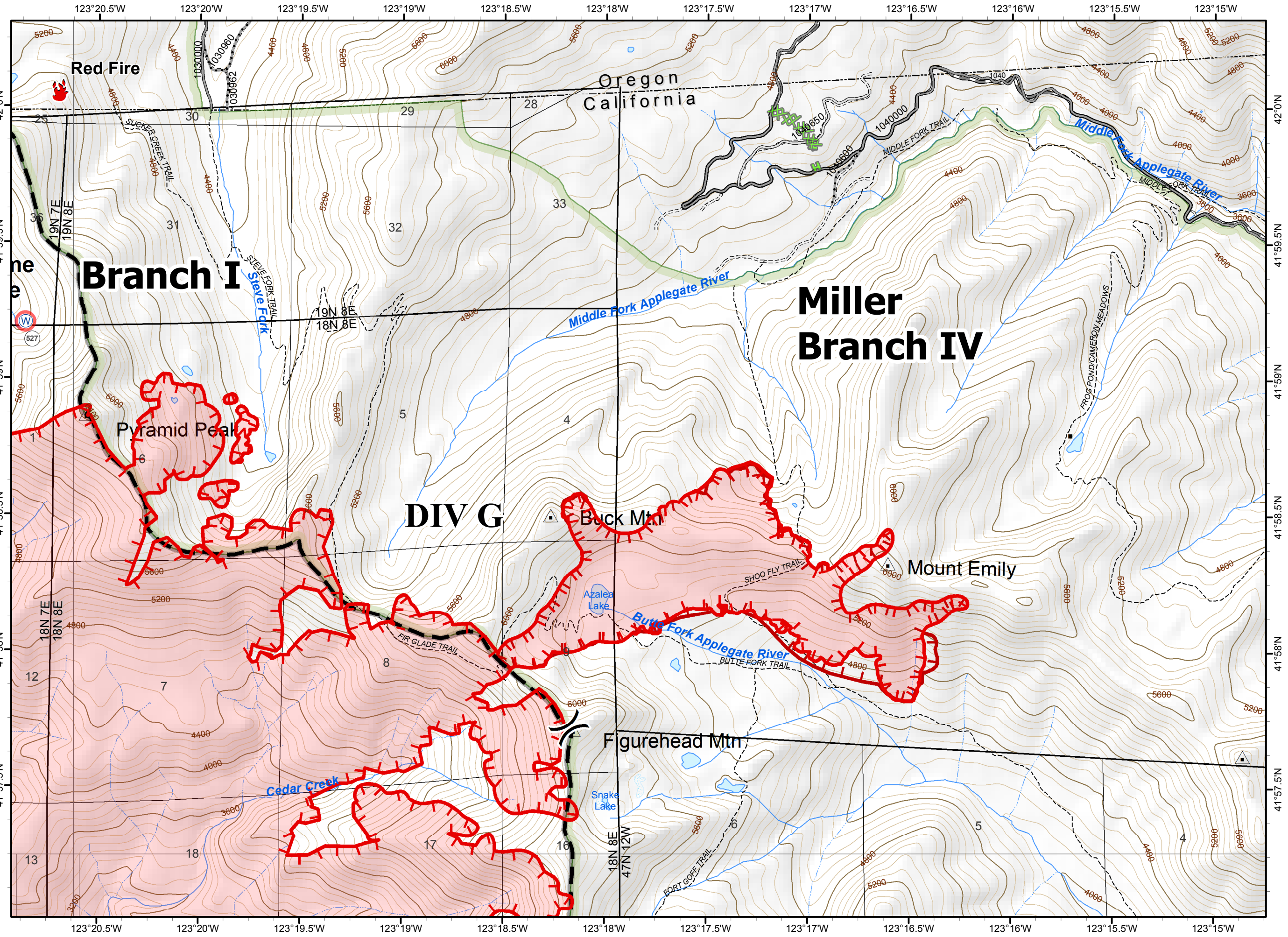


- Division
- Branch
- Miller Completed Dozer Line
- Miller Completed Hand Line
- Water Source
- Uncontrolled Fire Edge
- Planned Fire Line
- Ranger District Boundary
- Fire Perimeter
- Uncontrolled Fire Edge
- Wilderness
- Ownership Private
- Repair Needed

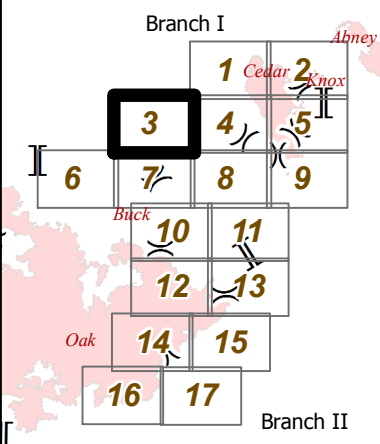
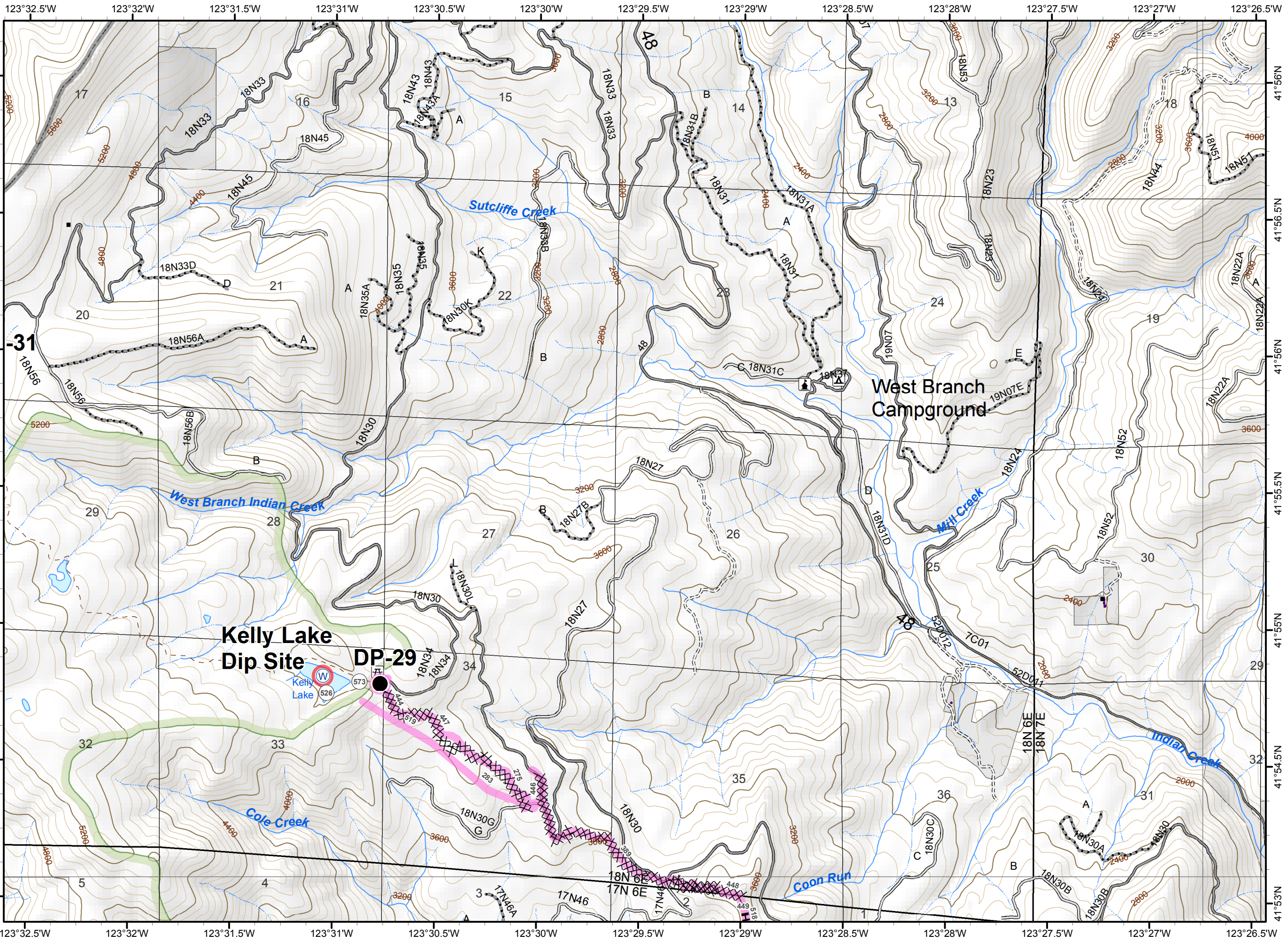


0 0.2 0.4 Miles

NAD 1983 UTM zone 10N

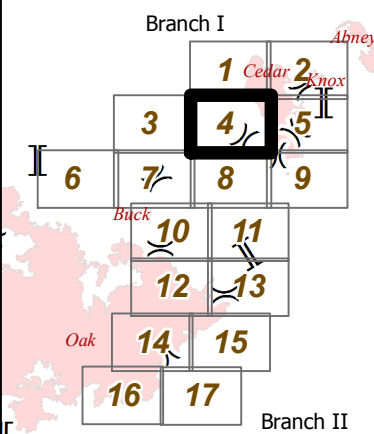


- Division
- Branch
- Drop Point
- Water Source
- Completed Dozer Line
- Hand Line
- Ranger District Boundary
- Wilderness
- Ownership Private
- Ready to be Worked On
- Repair Needed
- Ready to be Worked On



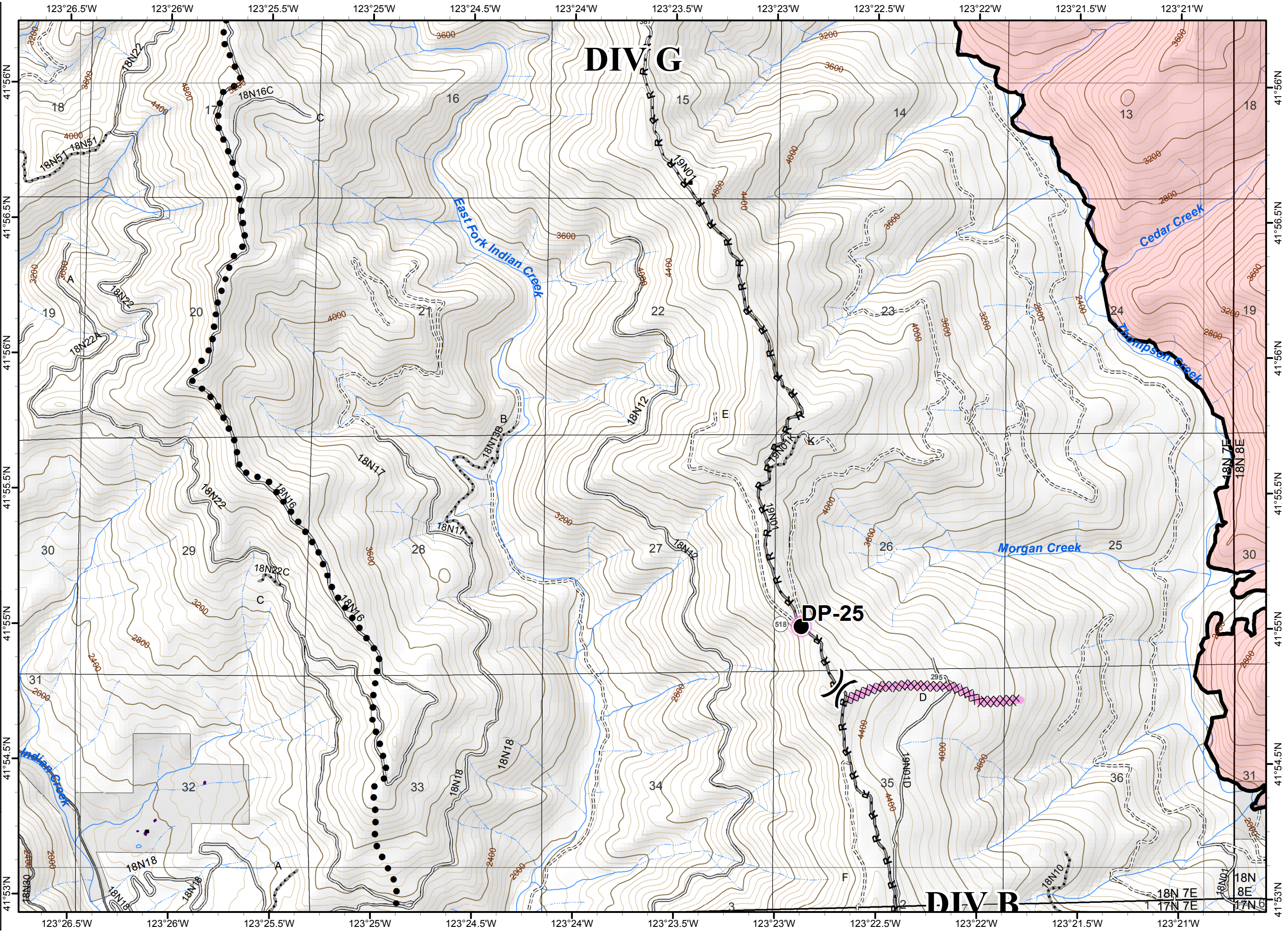
NAD 1983 UTM zone 10N

- () Division
- [] Branch
- Drop Point
- Planned Secondary Line
- ⊗ Completed Dozer Line
- Completed Line
- H - Hand Line
- R - Road as Completed Line
- ▭ Ranger District Boundary
- ▭ Fire Perimeter
- ▭ Ownership Private
- Ready to be Worked On
- ▭ Completed - Inspected
- ▭ Ready to be Worked On

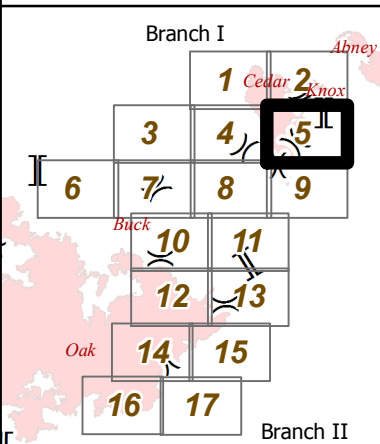
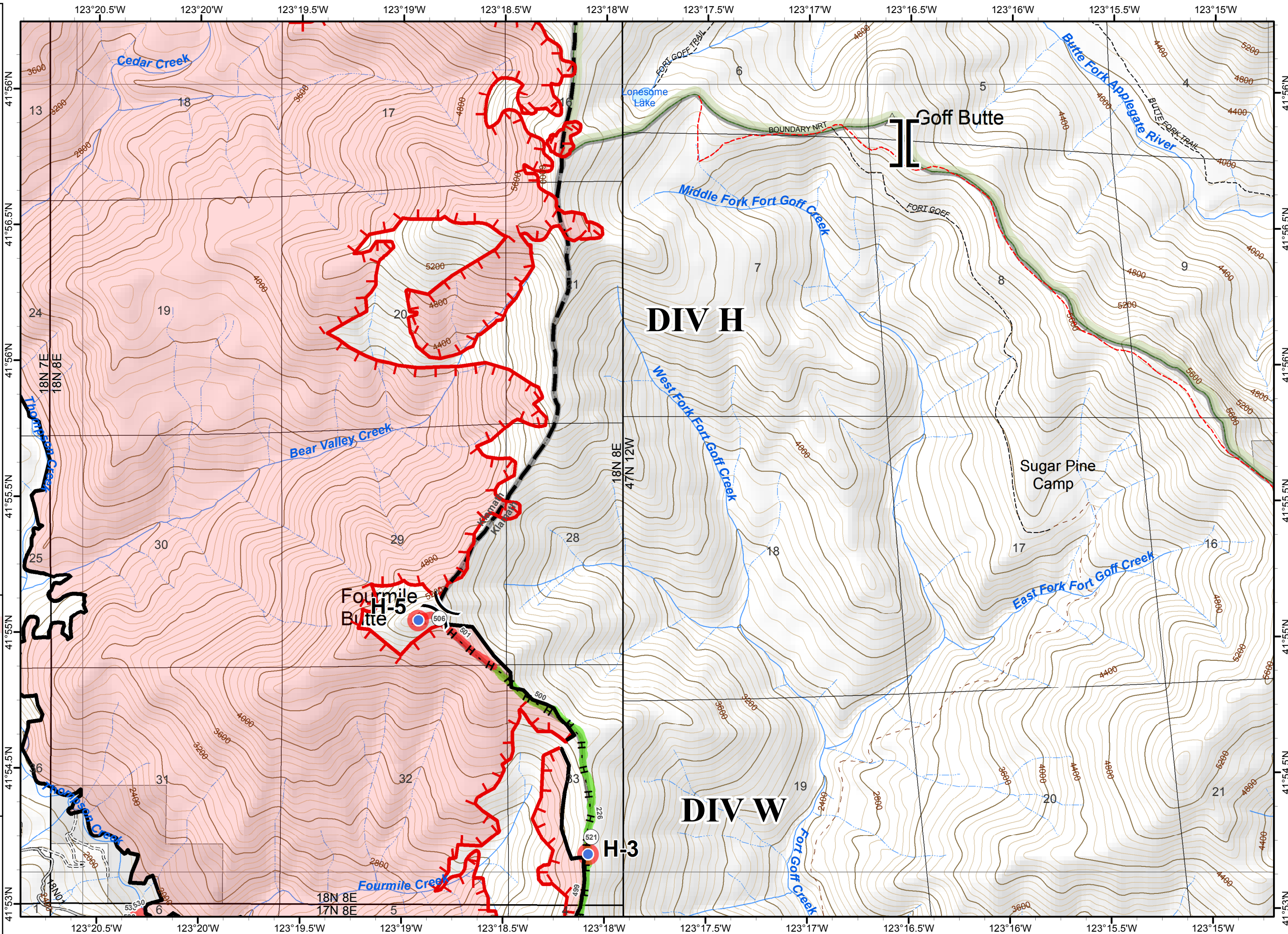


0 0.2 0.4 Miles

NAD 1983 UTM zone 10N










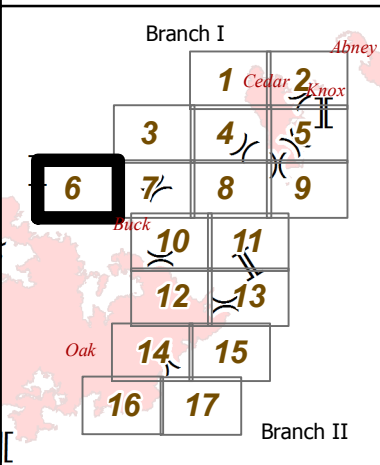
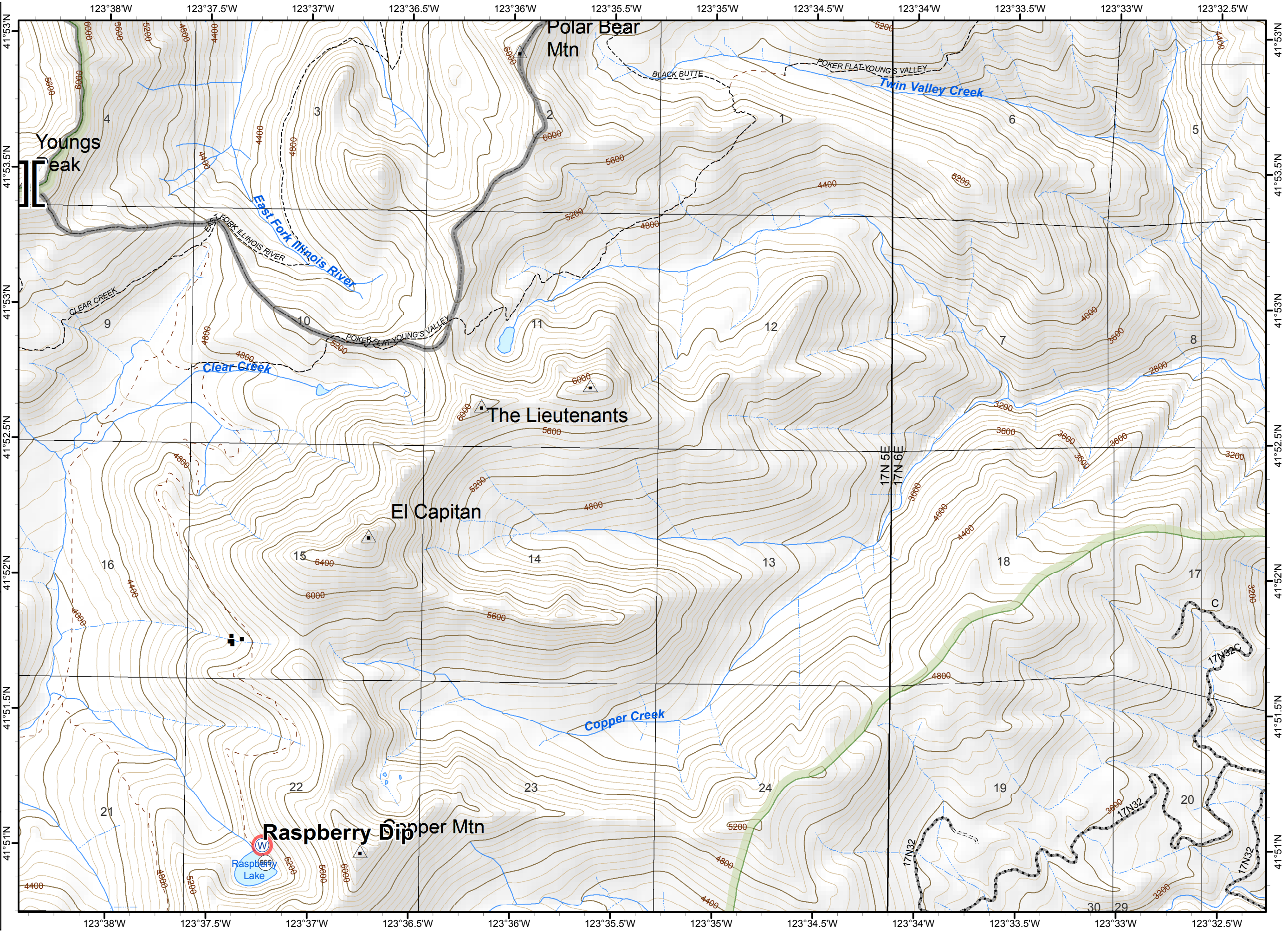
- () Division
- [] Branch
- Helispot
- Uncontrolled Fire Edge
- Completed Line
- H - Hand Line
- Planned Fire Line
- ▭ Ranger District Boundary
- ▭ Fire Perimeter
- ▭ Wilderness
- ▭ Ownership Private
- Repair Needed
- ▭ Completed - Inspected
- ▭ Repair Needed



0 0.2 0.4 Miles

NAD 1983 UTM zone 10N

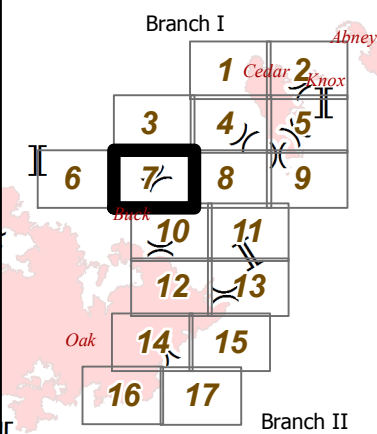
-  Division
-  Branch
-  Water Source
-  Ranger District Boundary
-  Wilderness
-  Ownership Private
-  Repair Needed



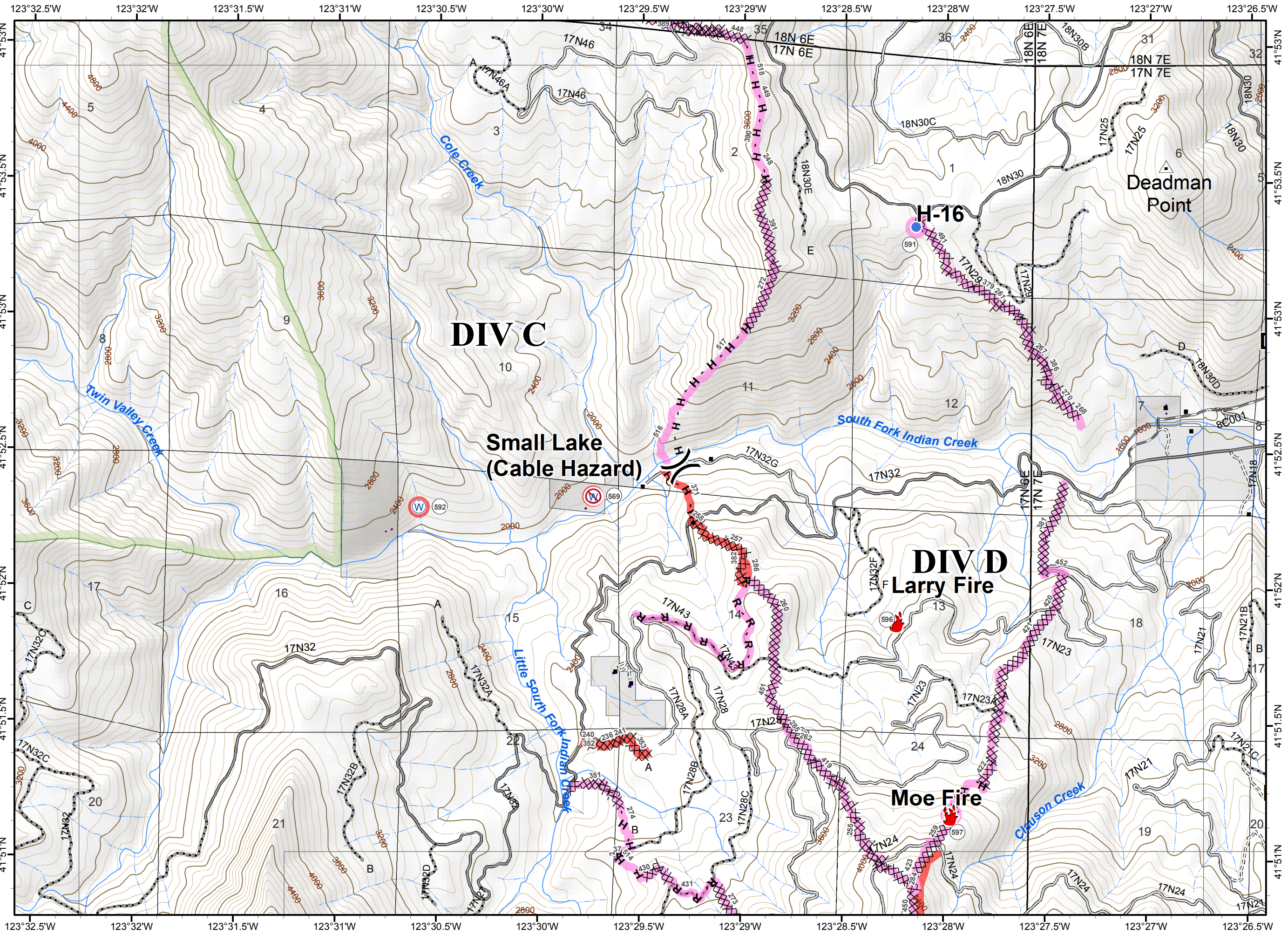
0 0.2 0.4 Miles

NAD 1983 UTM zone 10N

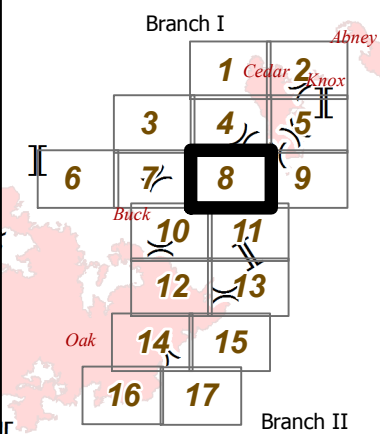
- Division
- Branch
- Fire Location
- Helispot
- Water Source
- Restricted Water Source
- Completed Dozer Line
- H - Hand Line
- R - Completed Road
- Planned Fire Line
- Ranger District Boundary
- Wilderness
- Ownership Private
- Ready to be Worked On
- Repair Needed
- Ready to be Worked On
- Repair Needed



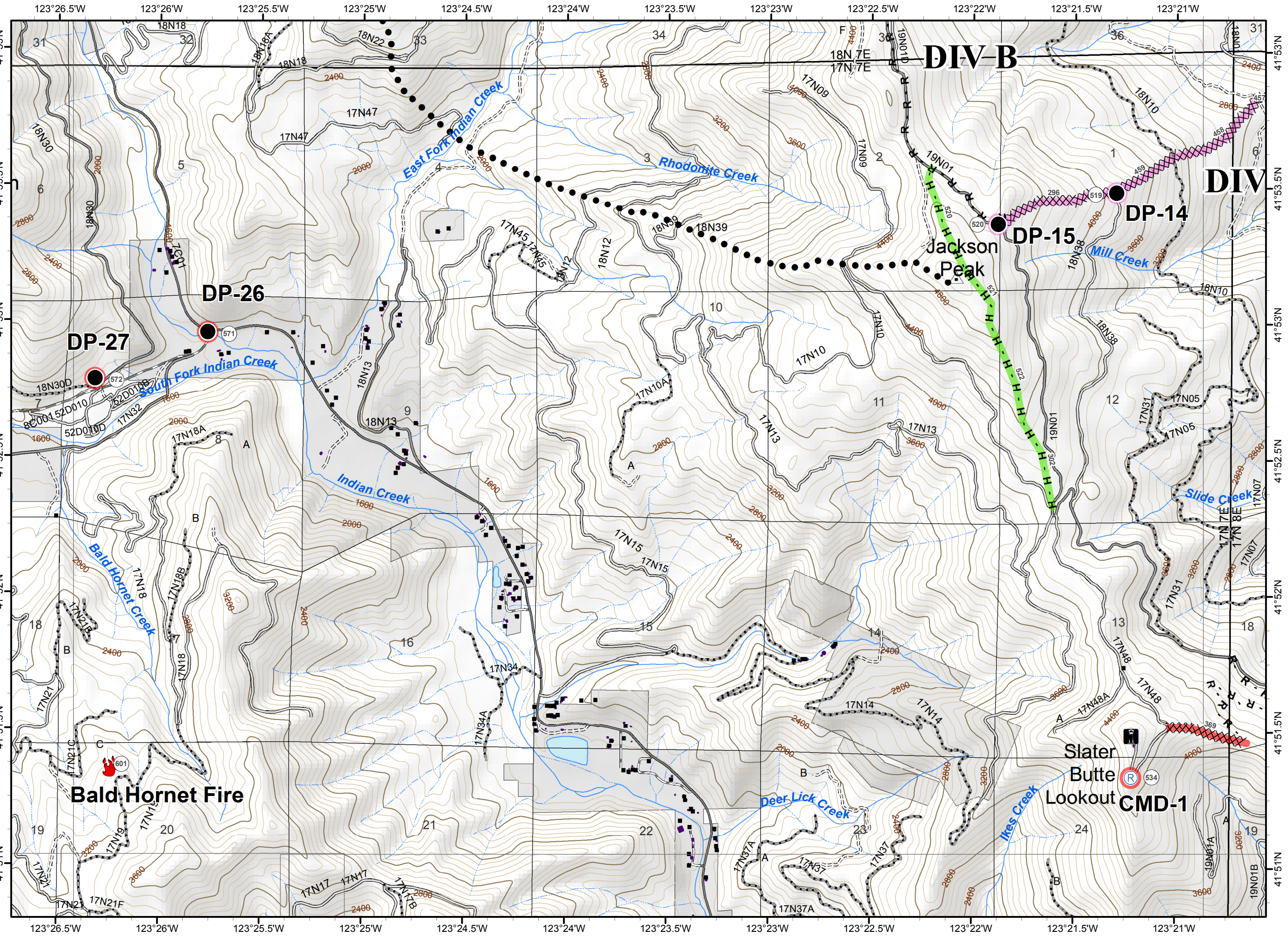
0 0.2 0.4 Miles
NAD 1983 UTM zone 10N



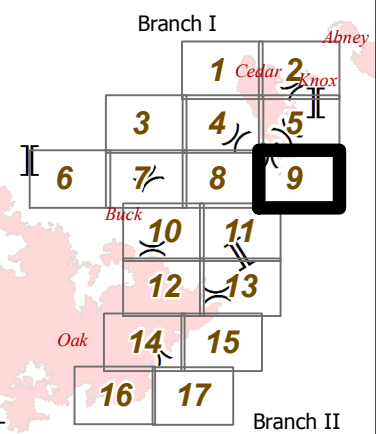
- () Division
- [] Branch
- Drop Point
- 🔥 Fire Location
- Ⓡ Repeater
- Planned
- Secondary Line
- XXXX Completed Dozer Line
- H - Hand Line
- R - Road as Completed Line
- ▭ Ranger District Boundary
- ▭ Ownership Private
- Ready to be Worked On
- Repair Needed
- ▬ Completed - Inspected
- ▬ Ready to be Worked On
- ▬ Repair Needed



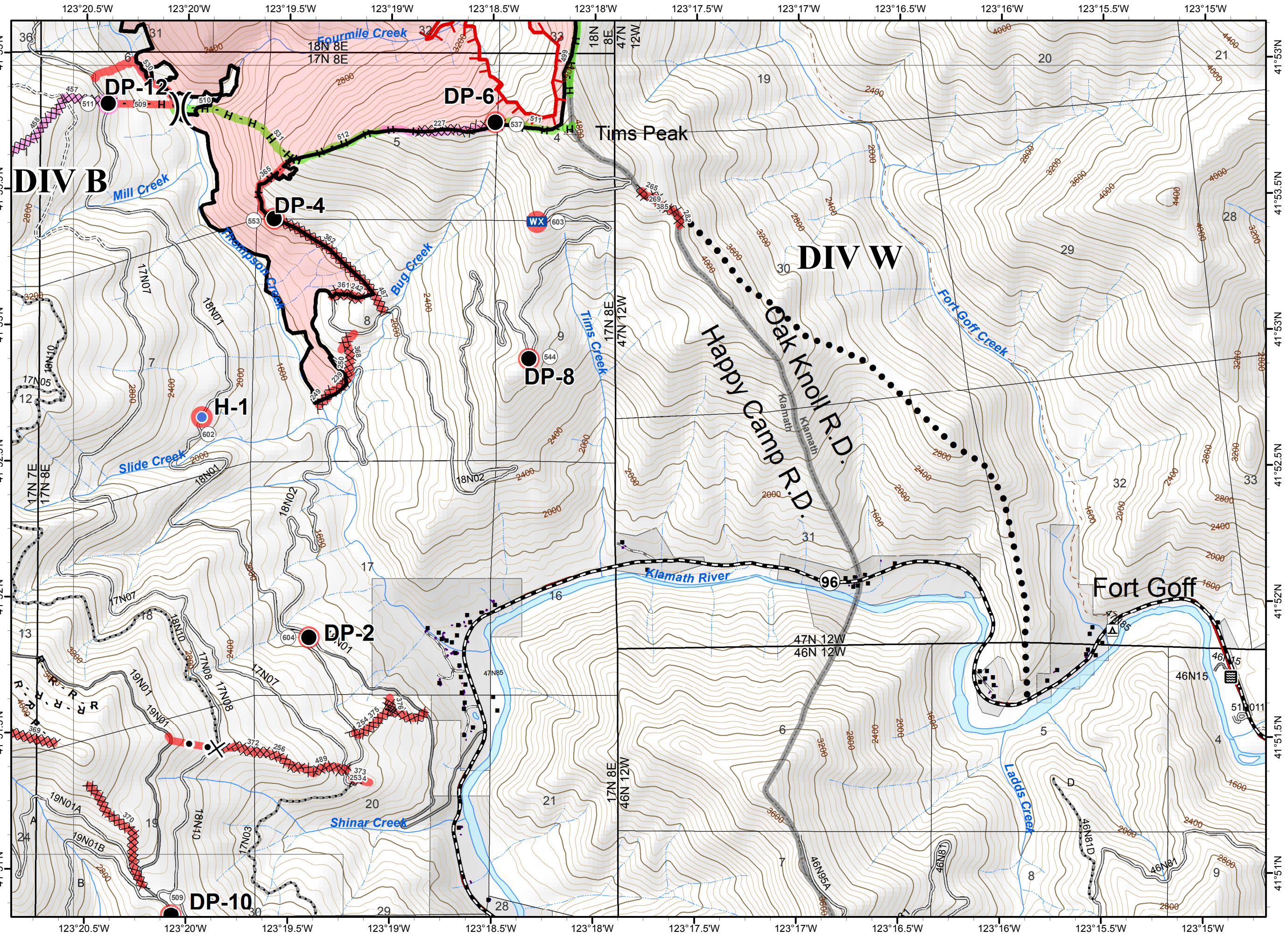
NAD 1983 UTM zone 10N



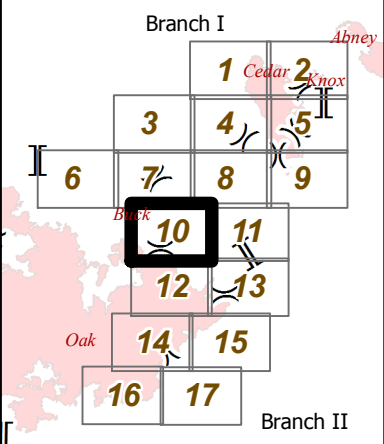
- Page 9 of 17
- () Division
 - [] Branch
 - Drop Point
 - Helispot
 - WX Mobile Weather Unit
 - ┌ Uncontrolled Fire Edge
 - Secondary Line
 - ⊗ Completed Dozer Line
 - Completed Line
 - H - Hand Line
 - R - Road as Completed Line
 - ⊗ Proposed Dozer Line
 - ▭ Ranger District Boundary
 - ▭ Fire Perimeter
 - ▭ Ownership Private
 - Ready to be Worked On
 - Repair Needed
 - Completed - Inspected
 - Ready to be Worked On
 - Repair Needed



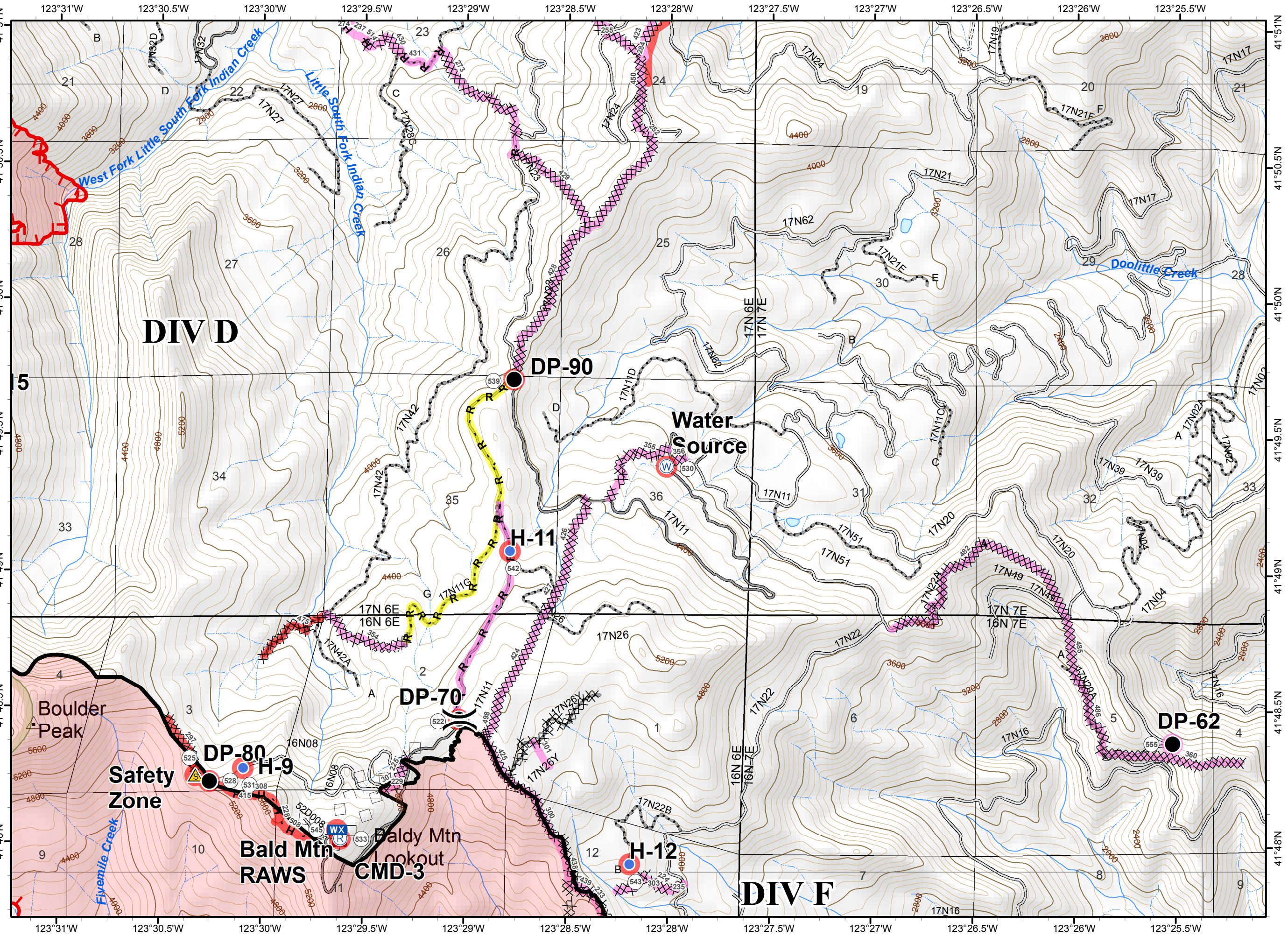
NAD 1983 UTM zone 10N



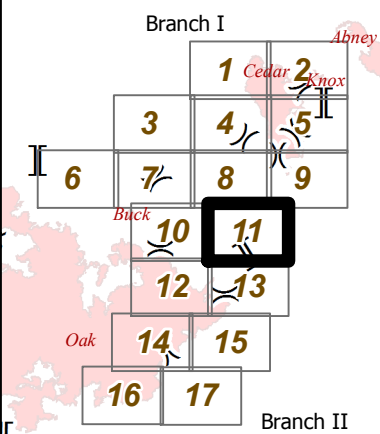
- () Division
- [] Branch
- Drop Point
- Helispot
- WX Mobile Weather Unit
- Ⓡ Repeater
- ⚠ Safety Zone
- Ⓜ Water Source
- Uncontrolled Fire Edge
- ◇ Aerial Retardant Drop
- ⊗ Completed Dozer Line
- Completed Line
- H - Hand Line
- R - Road as Completed Line
- Planned Fire Line
- ▭ Ranger District Boundary
- ▭ Fire Perimeter
- ▭ Wilderness
- Ready to be Worked On
- Repair Needed
- ▭ In Progress
- ▭ Ready to be Worked On
- ▭ Repair Needed



NAD 1983 UTM zone 10N

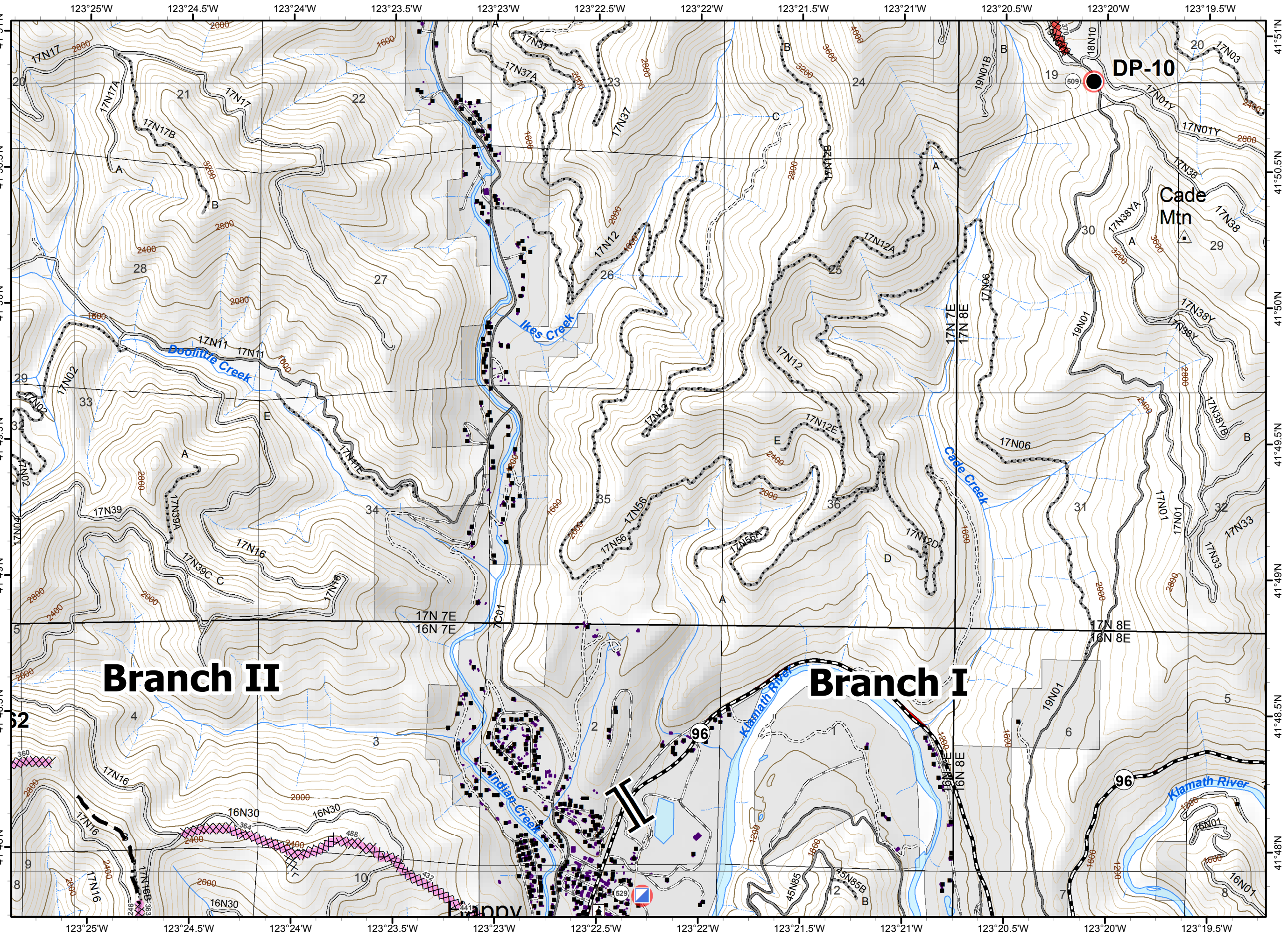


- Division
- Branch
- Drop Point
- Incident Command Post
- Completed Dozer Line
- Planned Fire Line
- Ranger District Boundary
- Ownership Private
- Repair Needed
- Ready to be Worked On
- Repair Needed

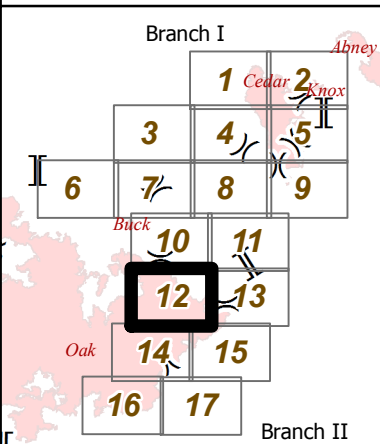


0 0.2 0.4 Miles

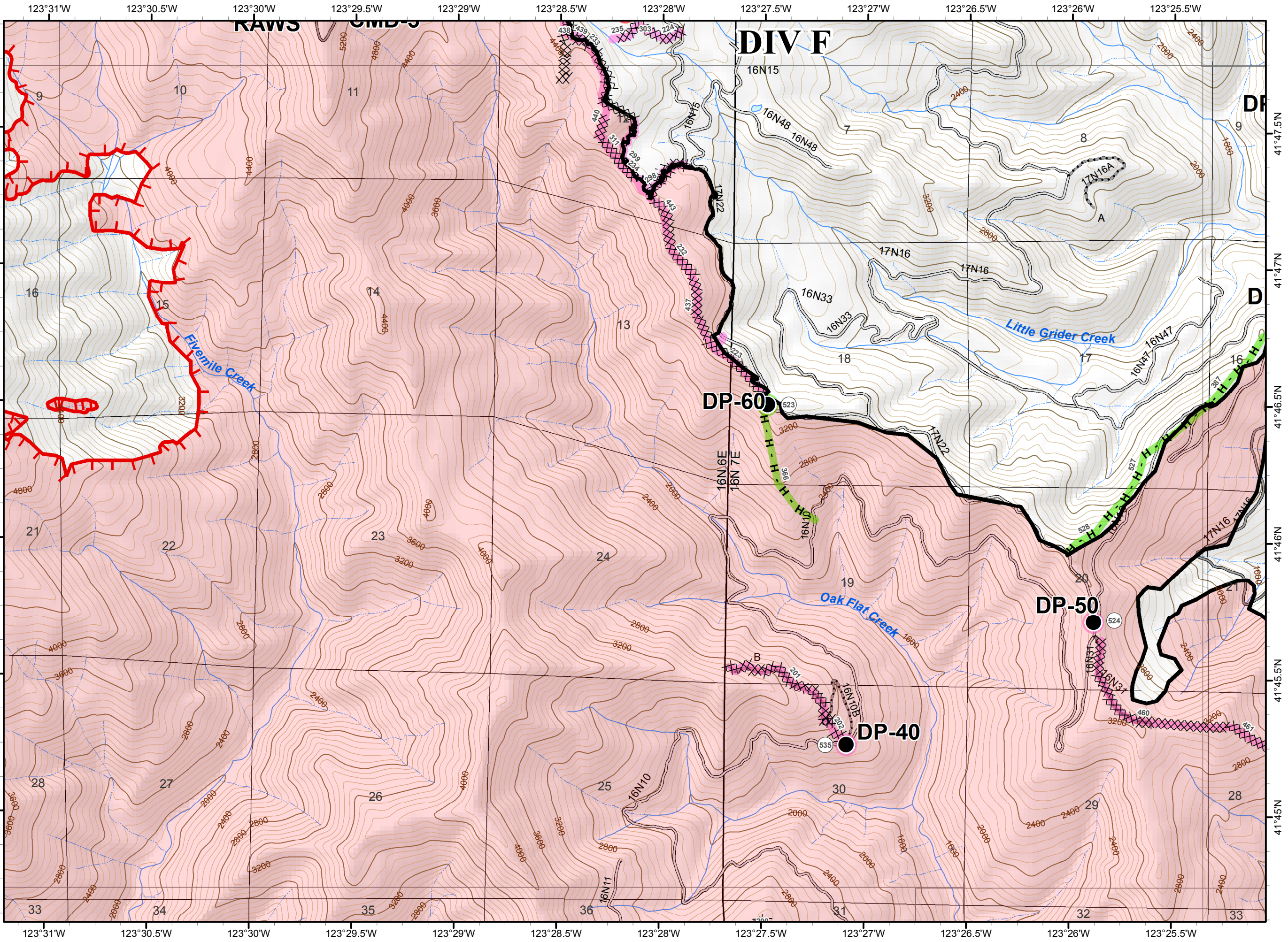
NAD 1983 UTM zone 10N



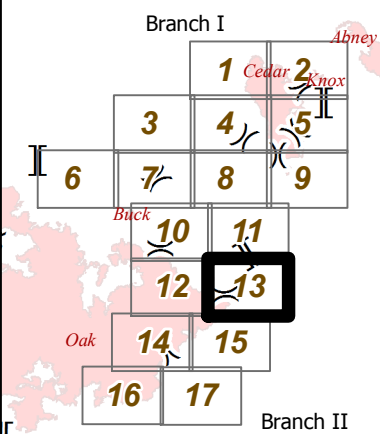
- () Division
- [] Branch
- Drop Point
- Uncontrolled Fire Edge
- XXXX Completed Dozer Line
- Completed Line
- H - Hand Line
- ▭ Ranger District Boundary
- ▭ Fire Perimeter
- Completed - Inspected
- Ready to be Worked On
- Repair Needed
- Completed - Inspected
- In Progress
- Ready to be Worked On



NAD 1983 UTM zone 10N

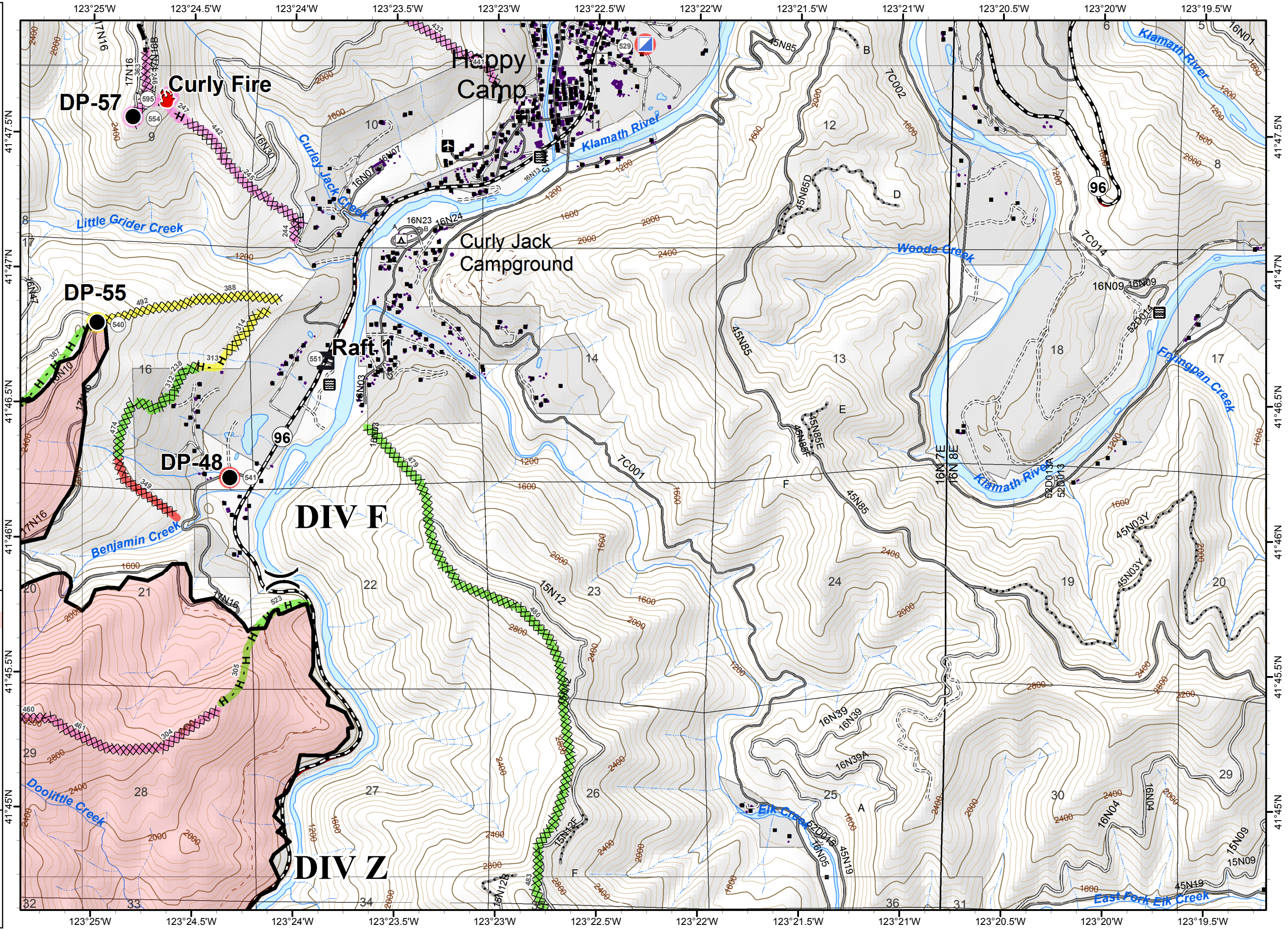


- Division
- Branch
- Boat Ramp
- Drop Point
- Fire Location
- Incident Command Post
- Completed Dozer Line
- Completed Line
- Hand Line
- Planned Fire Line
- Ranger District Boundary
- Fire Perimeter
- Ownership Private
- In Progress
- Ready to be Worked On
- Repair Needed
- Completed - Inspected
- In Progress
- Ready to be Worked On
- Repair Needed

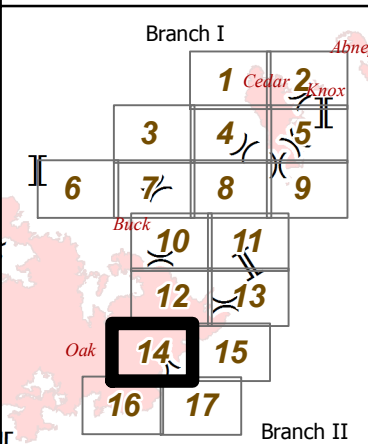


0 0.2 0.4 Miles

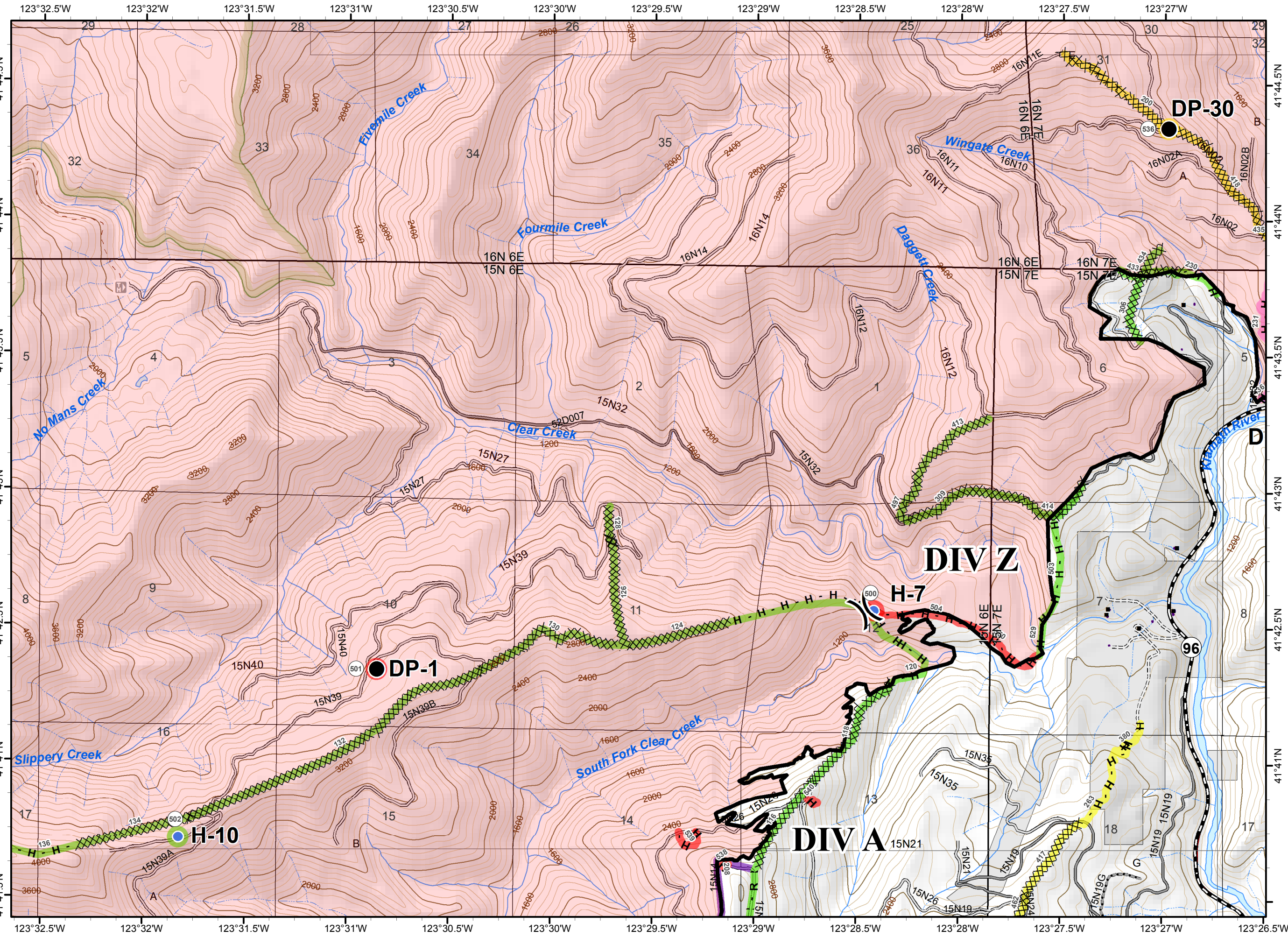
NAD 1983 UTM zone 10N



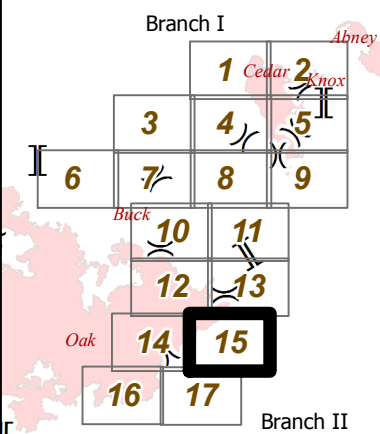
- Division
- Branch
- Drop Point
- Helispot
- Completed Dozer Line
- Completed Line
- H - Hand Line
- R - Road as Completed Line
- Ranger District Boundary
- Fire Perimeter
- Wilderness
- Ownership Private
- Completed - Inspected
- In Progress
- Repair Needed
- Completed - Inspected
- In Progress
- Ready to be Worked On
- Repair Needed
- Unknown



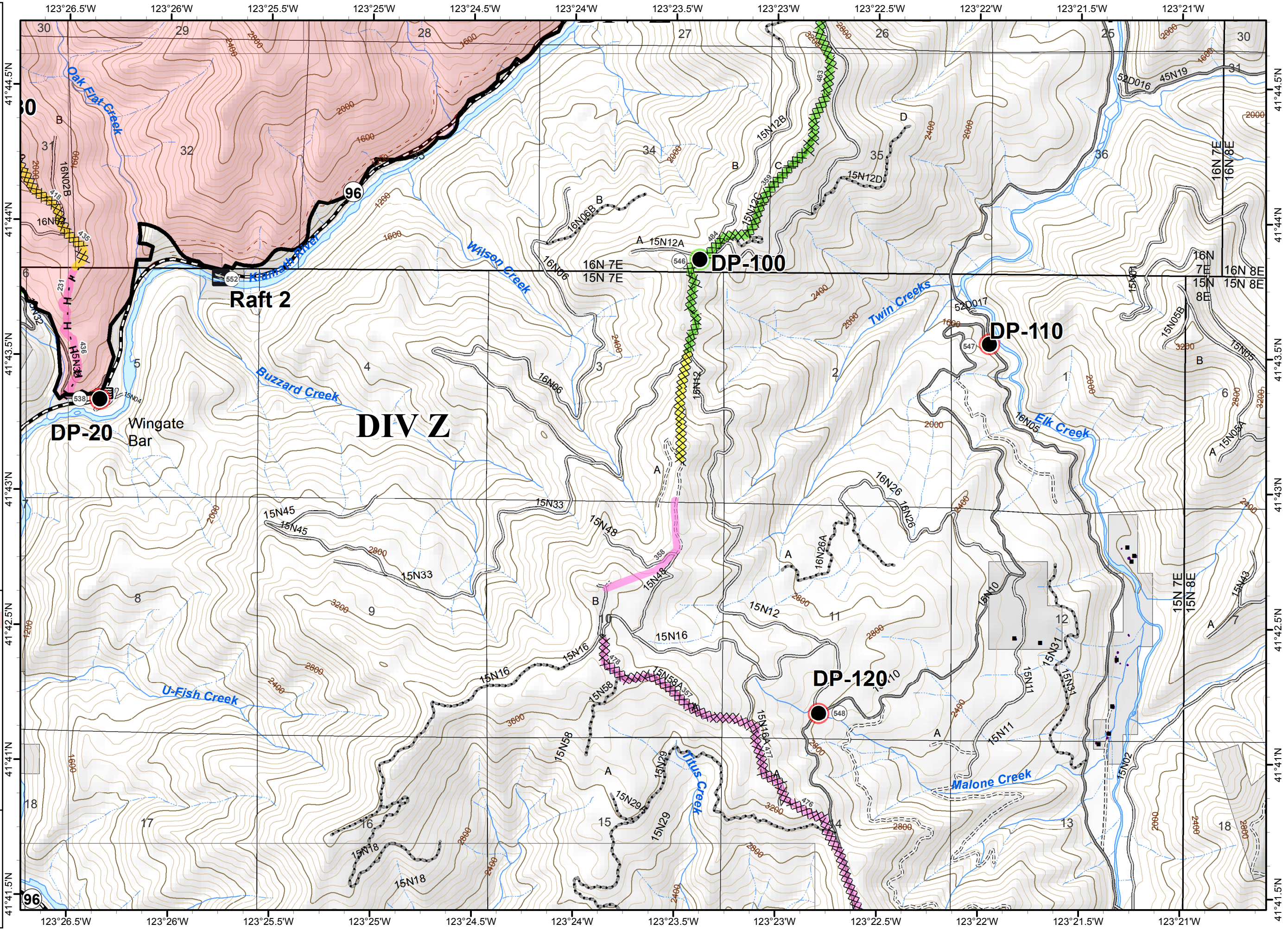
NAD 1983 UTM zone 10N



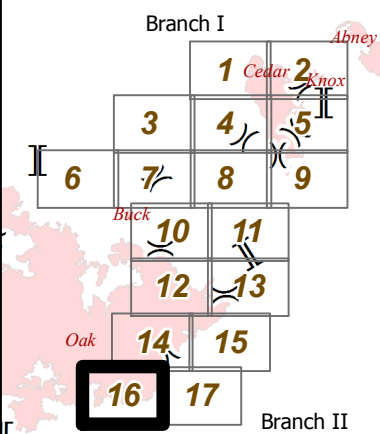
- () Division
- [] Branch
- [Boat Ramp Icon] Boat Ramp
- Drop Point
- [X X X] Completed Dozer Line
- [Solid Line] Completed Line
- [H -] Hand Line
- [Ranger District Boundary Icon] Ranger District Boundary
- [Fire Perimeter Icon] Fire Perimeter
- [Ownership Private Icon] Ownership Private
- Completed - Inspected
- Repair Needed
- Completed - Inspected
- In Progress
- Ready to be Worked On



NAD 1983 UTM zone 10N



- () Division
- [] Branch
- Drop Point
- Helispot
- WX Mobile Weather Unit
- Uncontrolled Fire Edge
- XXXX Completed Dozer Line
- Completed Line
- H - Hand Line
- R - Road as Completed Line
- ▭ Ranger District Boundary
- ▭ Fire Perimeter
- ▭ Wilderness
- Completed - Inspected
- Repair Needed
- ▭ Completed - Inspected
- ▭ Repair Needed
- ▭ Unknown



0 0.2 0.4 Miles

NAD 1983 UTM zone 10N

