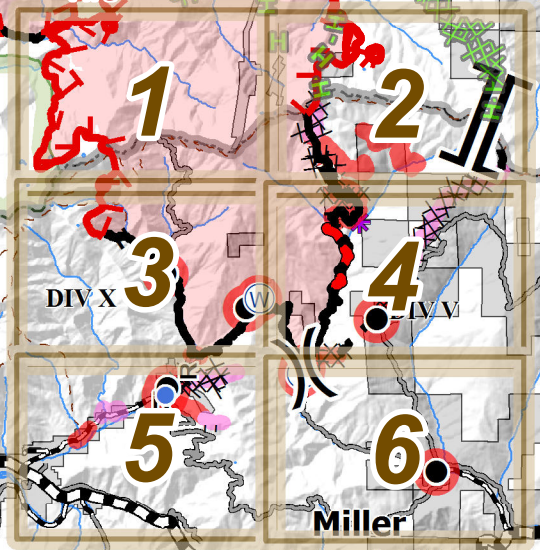
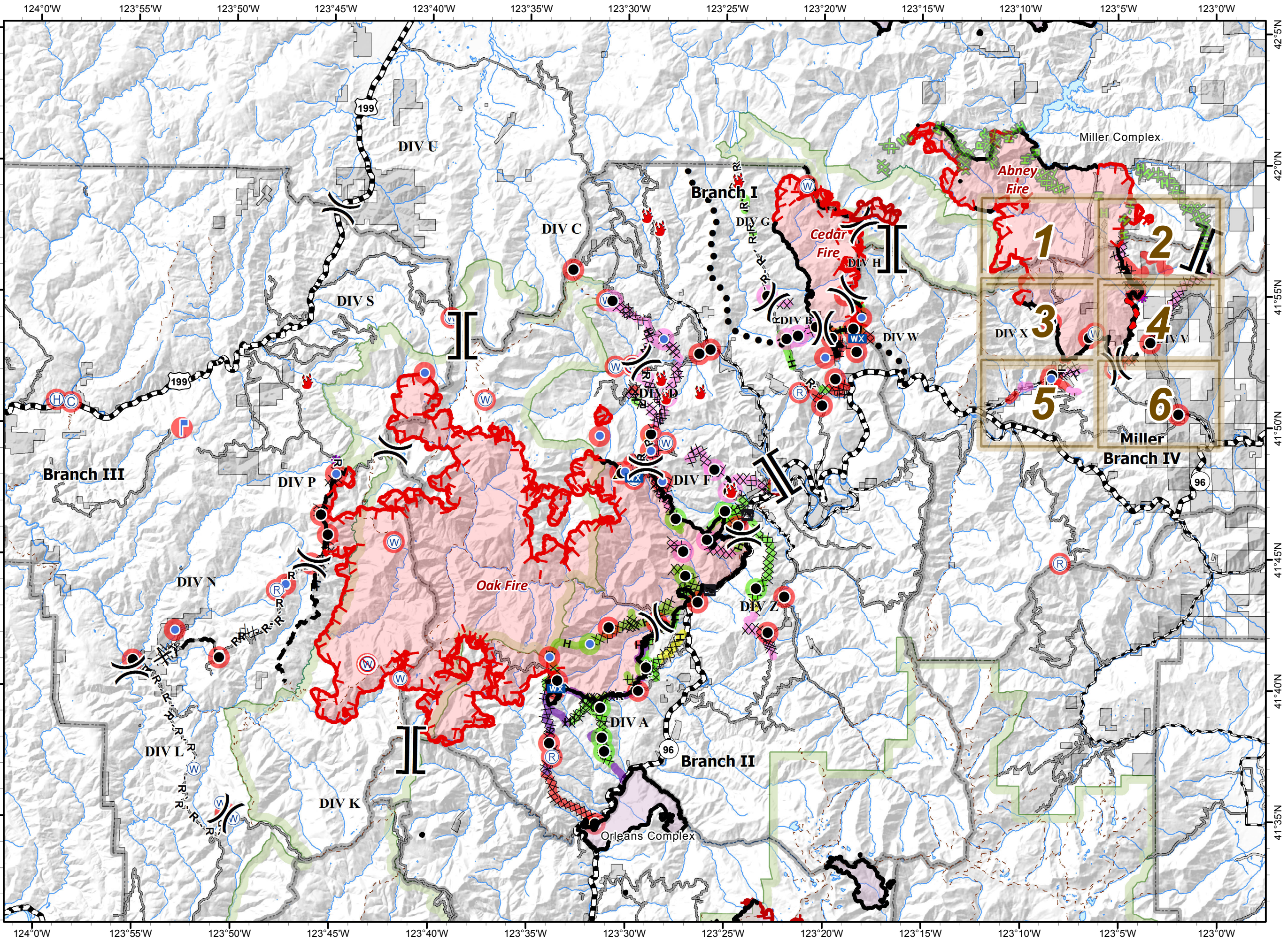


ECLIPSE COMPLEX
 CA-KNF-006098
 SEPTEMBER 23 2017










IAP MAP
 BRANCH IV

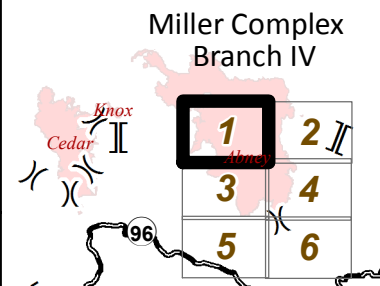
Index

- | | |
|--|--|
| | |
| | |
| | |
| | |
| | |
| | |
| | |
| | |
| | |
| | |
| | |
| | |
| | |
| | |
| | |
| | |
| | |
| | |
| | |
| | |
| | |

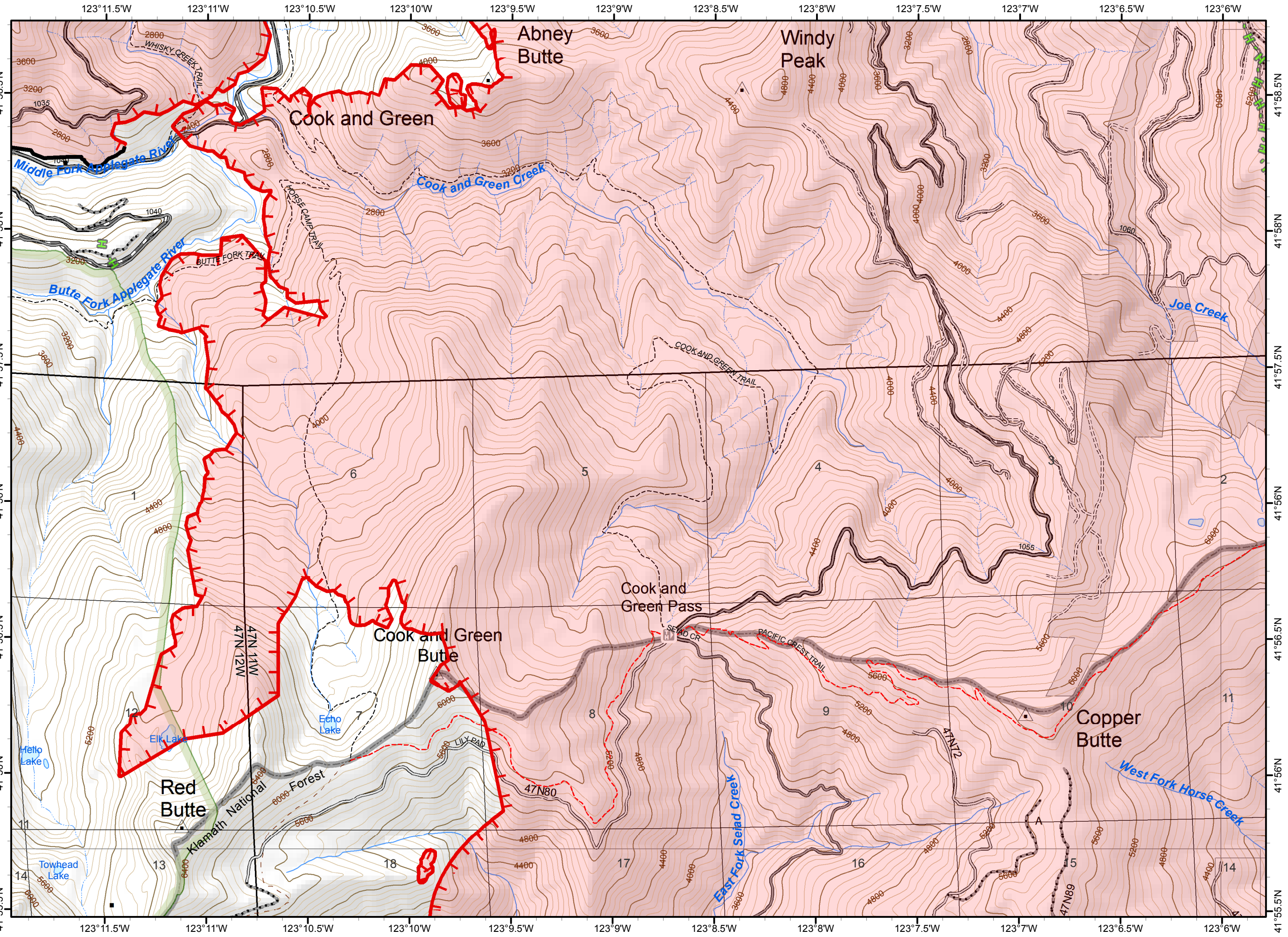


0 2 4 Miles
 NAD 1983 UTM zone 10N

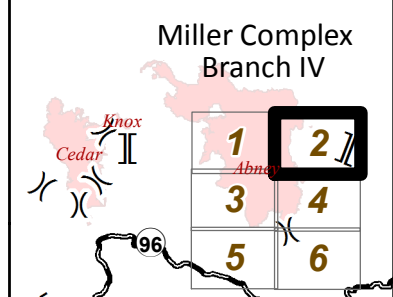
-  Division
-  Branch
-  Miller Completed Hand Line
-  Uncontrolled Fire Edge
-  Completed Line
-  Ranger District Boundary
-  Fire Perimeter
-  Wilderness
-  Ownership Private



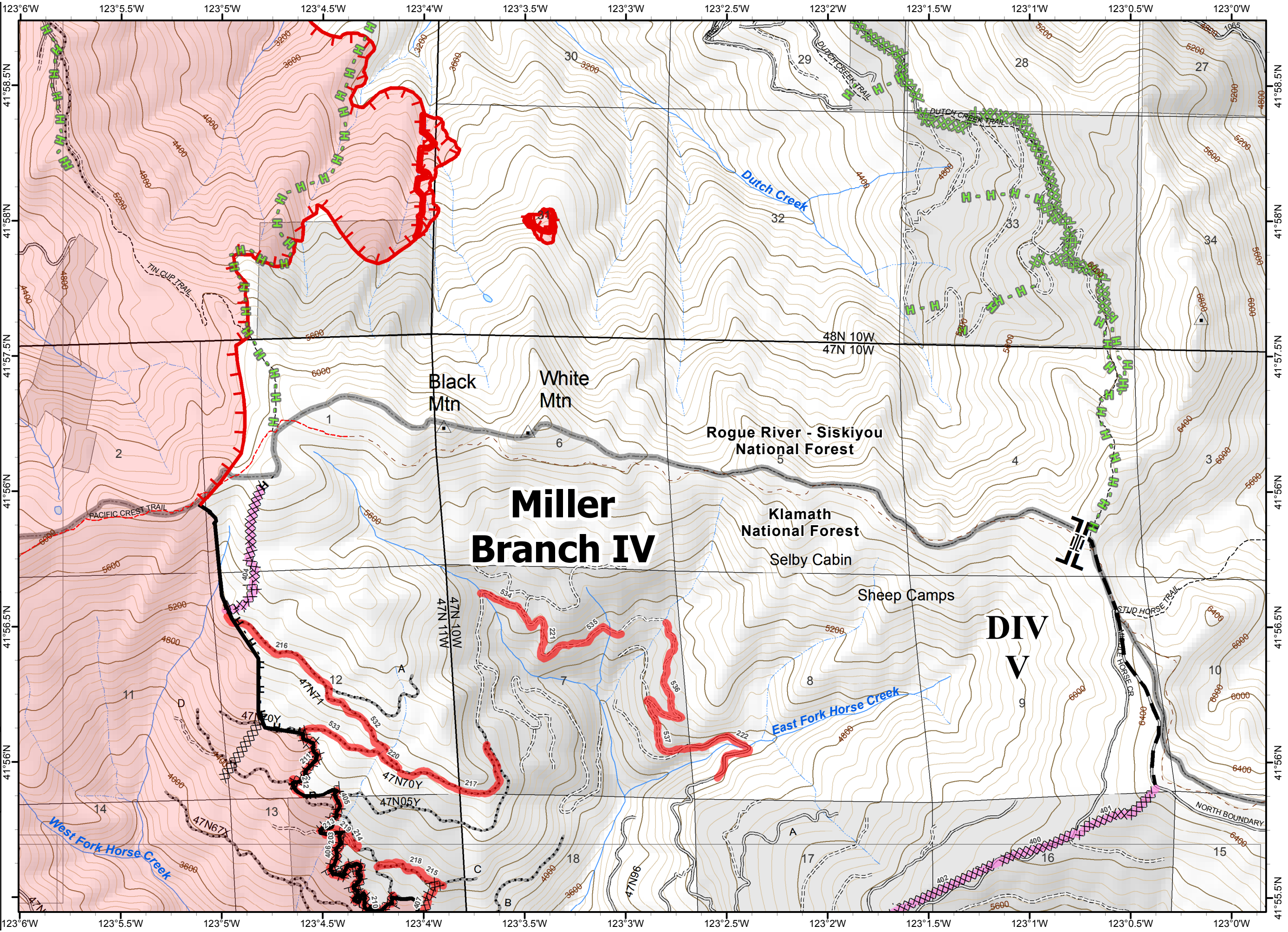
NAD 1983 UTM zone 10N



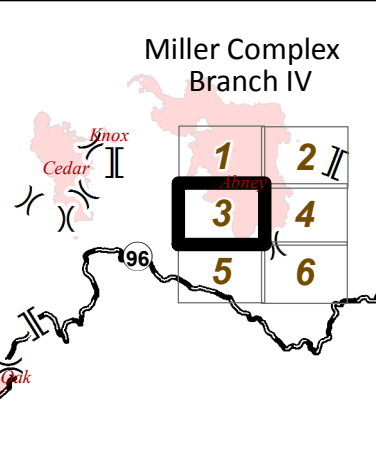
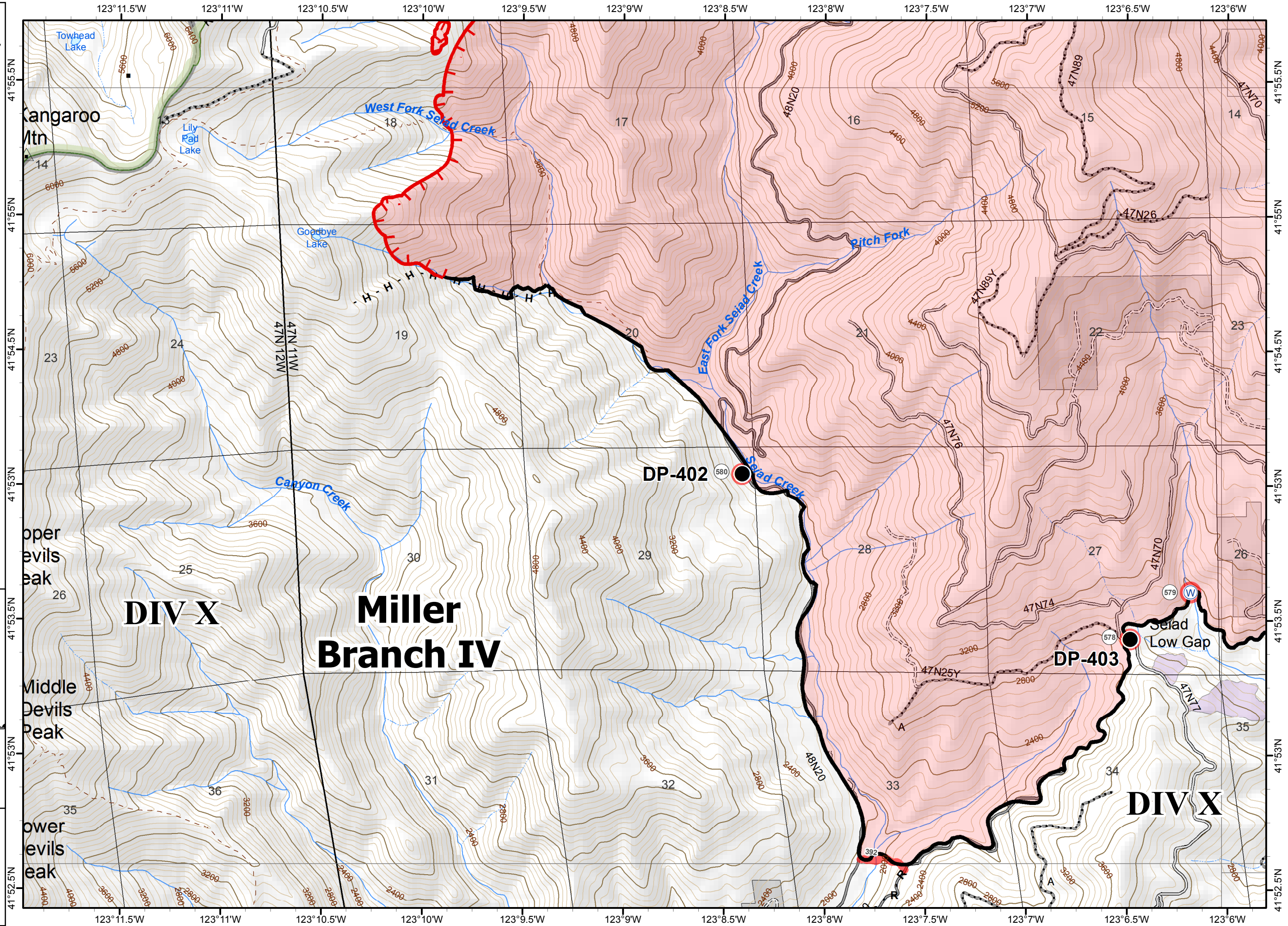
- () Division
- [] Branch
- Completed Line
- Miller Completed Dozer Line
- H - Miller Completed Hand Line
- Uncontrolled Fire Edge
- Completed Dozer Line
- Completed Line
- H - Hand Line
- R - Road as Completed Line
- Planned Fire Line
- ▭ Ranger District Boundary
- ▭ Fire Perimeter
- ▭ Ownership Private
- ▭ Ready to be Worked On
- ▭ Repair Needed



NAD 1983 UTM zone 10N

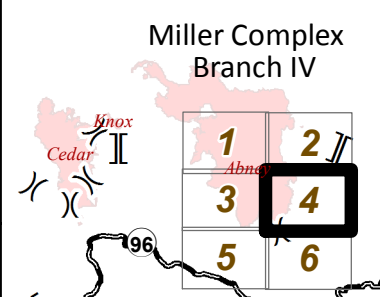


- (X) Division
- [] Ranger District Boundary
- [] Branch
- Drop Point
- ⊙ Water Source
- Uncontrolled Fire Edge
- Completed Line
- H - Hand Line
- R - Completed Line
- ▭ Fire Perimeter
- ▭ Wilderness
- ▭ Ownership Private
- ▭ Contract Units
- Repair Needed
- Repair Needed



Logos for the US Forest Service (Department of Agriculture) and the Southern California Fire Incident Response Team. A north arrow and a scale bar (0 to 0.4 miles) are also present. The text 'NAD 1983 UTM zone 10N' is at the bottom.

- (X) Division
- II Branch
- ✱ Road Washout
- Completed Line
- Drop Point
- XXXX Completed Dozer Line
- Completed Line
- H - Hand Line
- Planned Fire Line
- Containment Line
- Ranger District Boundary
- Fire Perimeter
- Ownership Private
- Contract Units
- Repair Needed
- Completed - Inspected
- Ready to be Worked On
- Repair Needed

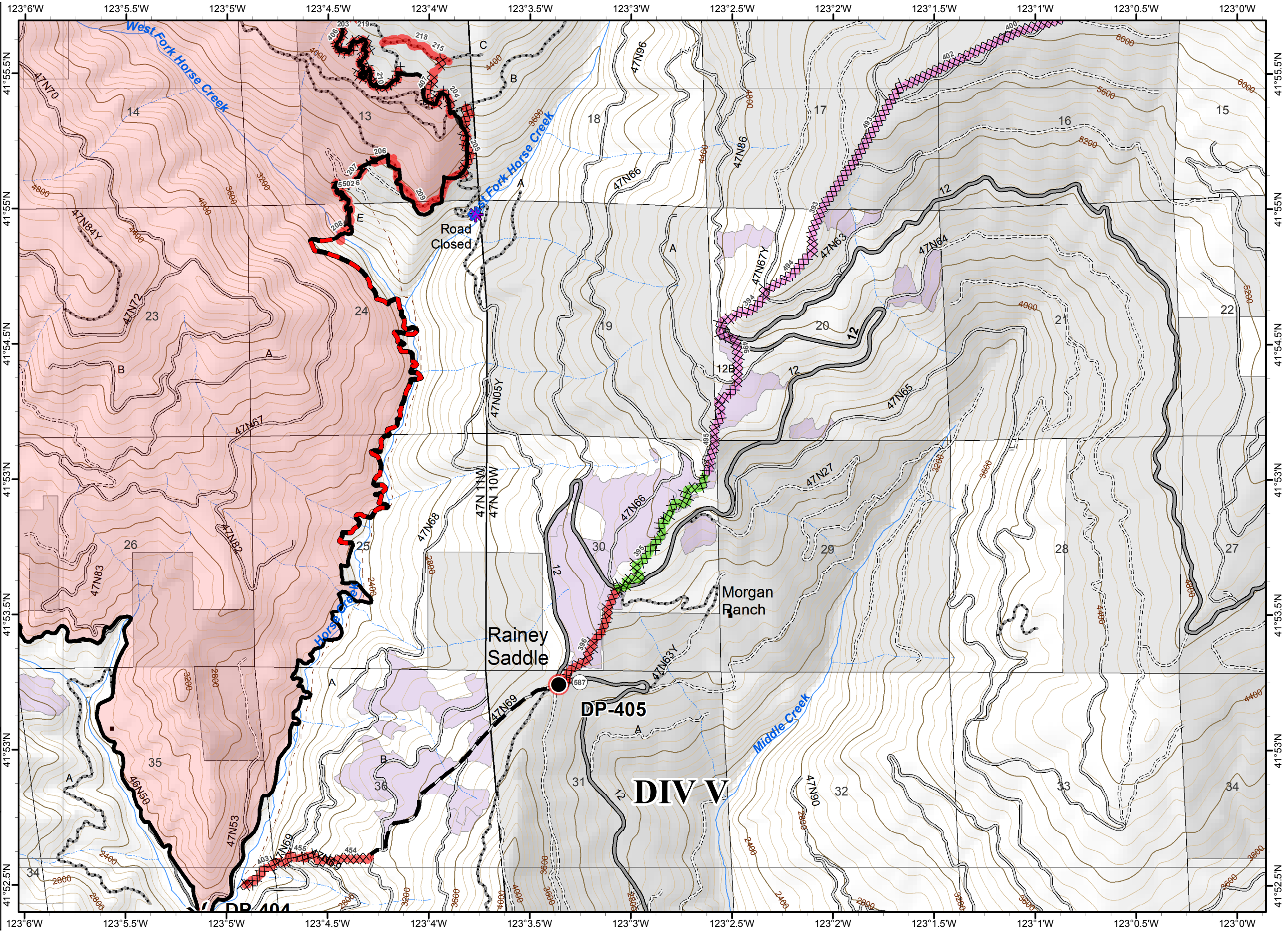


US FOREST SERVICE
 DEPARTMENT OF AGRICULTURE

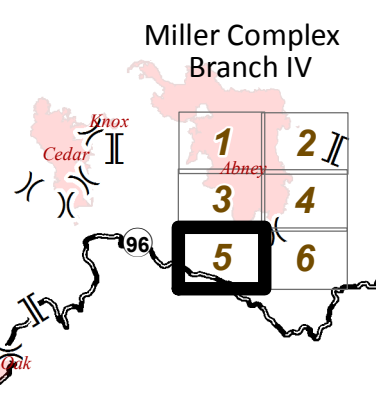
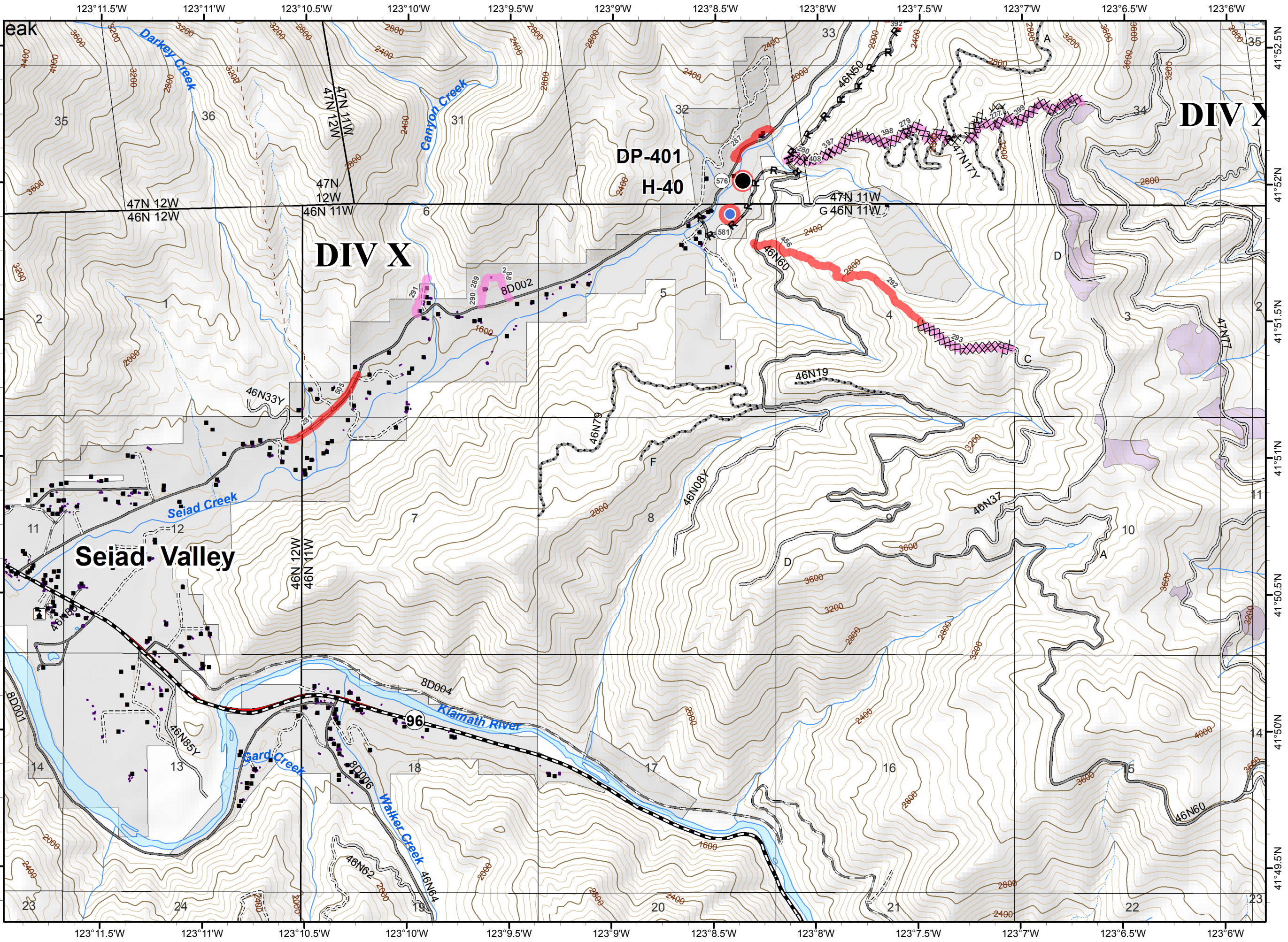
SOUTHERN CALIFORNIA
 FIRE INCIDENT RESPONSE TEAM

0 0.2 0.4 Miles

NAD 1983 UTM zone 10N



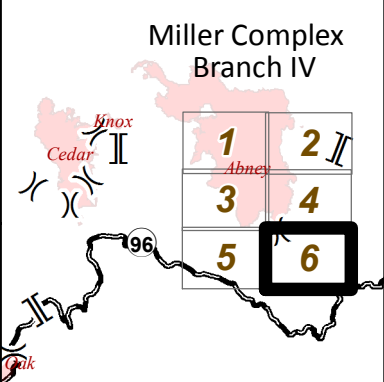
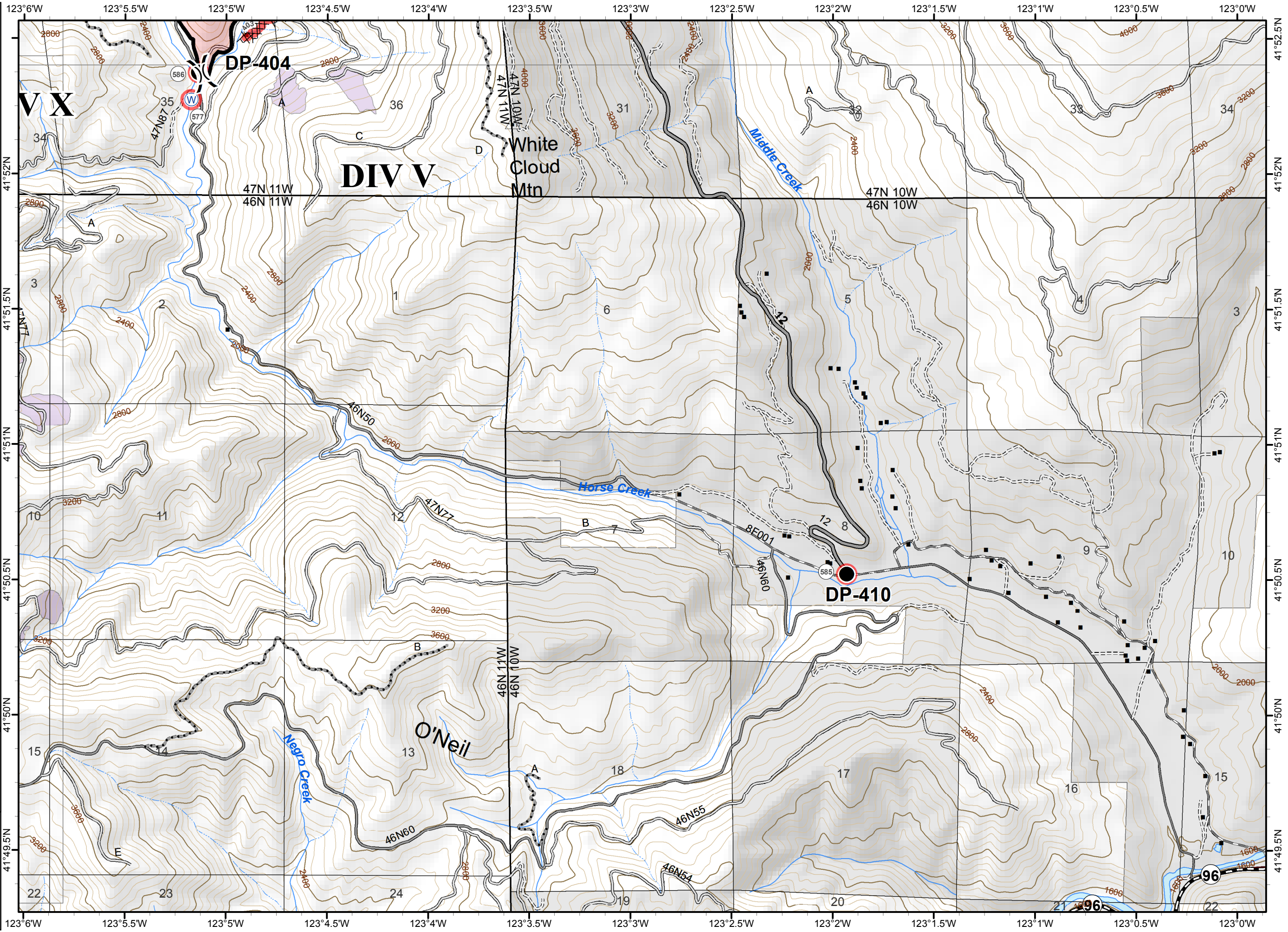
- () Division
- ▭ Ranger District Boundary
- ▭ Branch
- Drop Point
- Helispot
- XXXX Completed Dozer Line
- Completed Line
- H - Hand Line
- R - Road as Completed Line
- ▭ Fire Perimeter
- ▭ Ownership Private
- ▭ Contract Units
- Repair Needed
- ▭ Ready to be Worked On
- ▭ Repair Needed



0 0.2 0.4 Miles

NAD 1983 UTM zone 10N

- Division
- Branch
- Drop Point
- Water Source
- Completed Dozer Line
- Completed Line
- Ranger District Boundary
- Fire Perimeter
- Ownership Private
- Contract Units
- Repair Needed
- Repair Needed



0 0.2 0.4 Miles

NAD 1983 UTM zone 10N