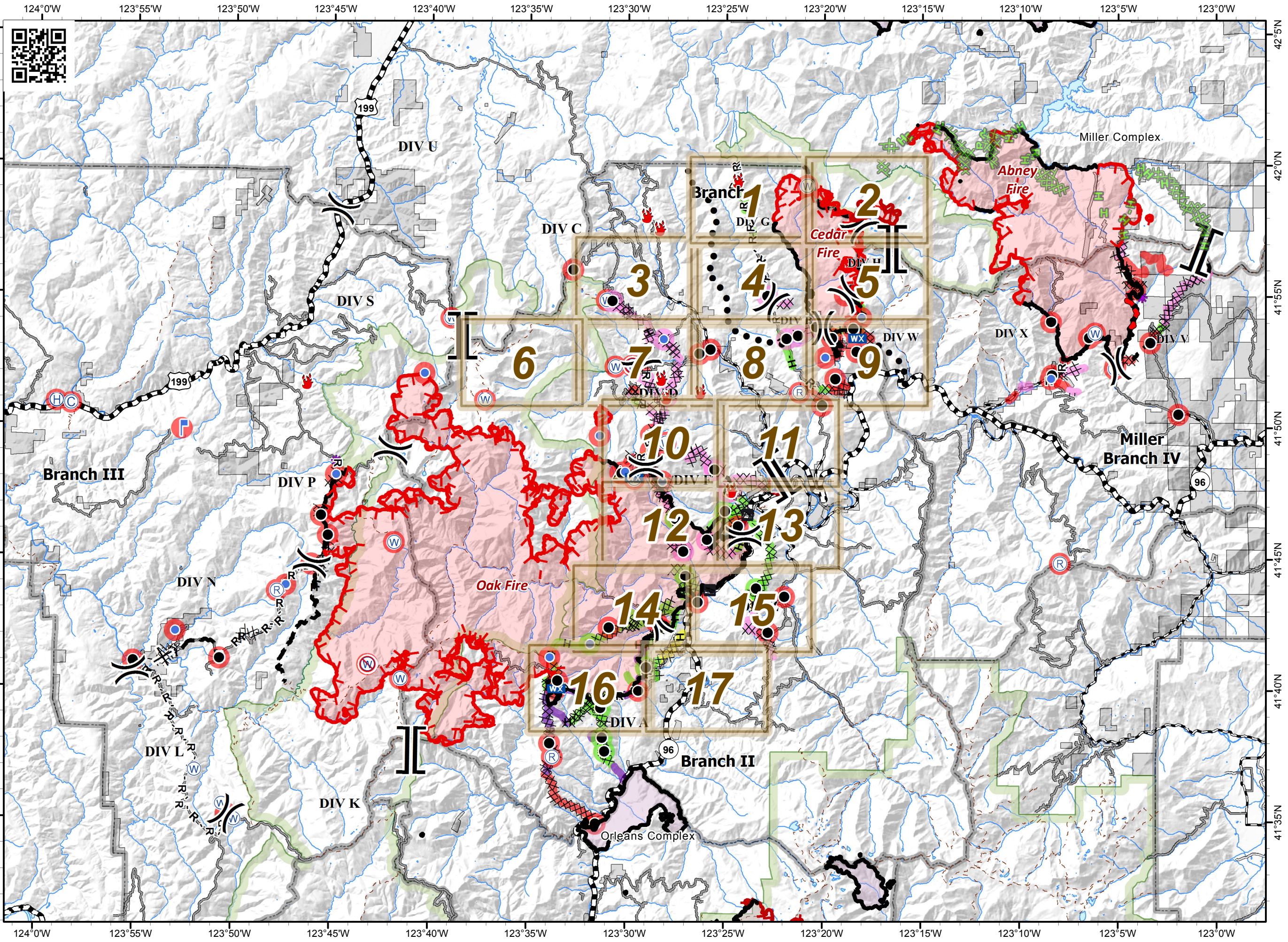


ECLIPSE COMPLEX  
CA-KNF-006098  
SEPTEMBER 23 2017

### IAP MAP BRANCH I & II

#### Index

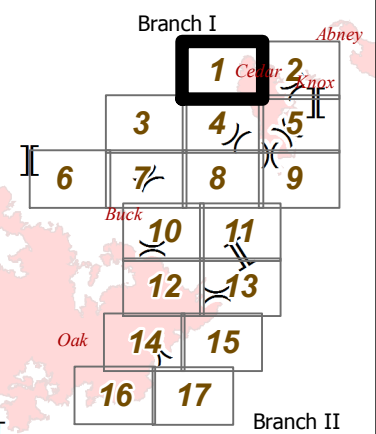
- IAP Tiles Branch I & II
- Road Washout
- Fire Perimeter
- Division
- Branch
- Uncontrolled Fire Edge
- Ridge / Geographic Feature
- Aerial Retardant Drop
- Planned
- Completed Dozer Line
- Completed Line
- H - Hand Line
- R - Completed Line
- Planned Fire Line
- Proposed Dozer Line
- Containment Line
- Ownership Private
- Ranger District Boundary
- Wilderness
- Boat Ramp
- Camp
- Drop Point
- Fire Location
- Helibase
- Helispot
- Incident Command Post
- Lookout
- Mobile Weather Unit
- Repeater
- Safety Zone
- Water Source
- Restricted Water Source
- Completed - Inspected
- Ready to be Worked On
- Repair Needed
- Completed - Inspected
- In Progress
- Ready to be Worked On
- Repair Needed
- Unknown



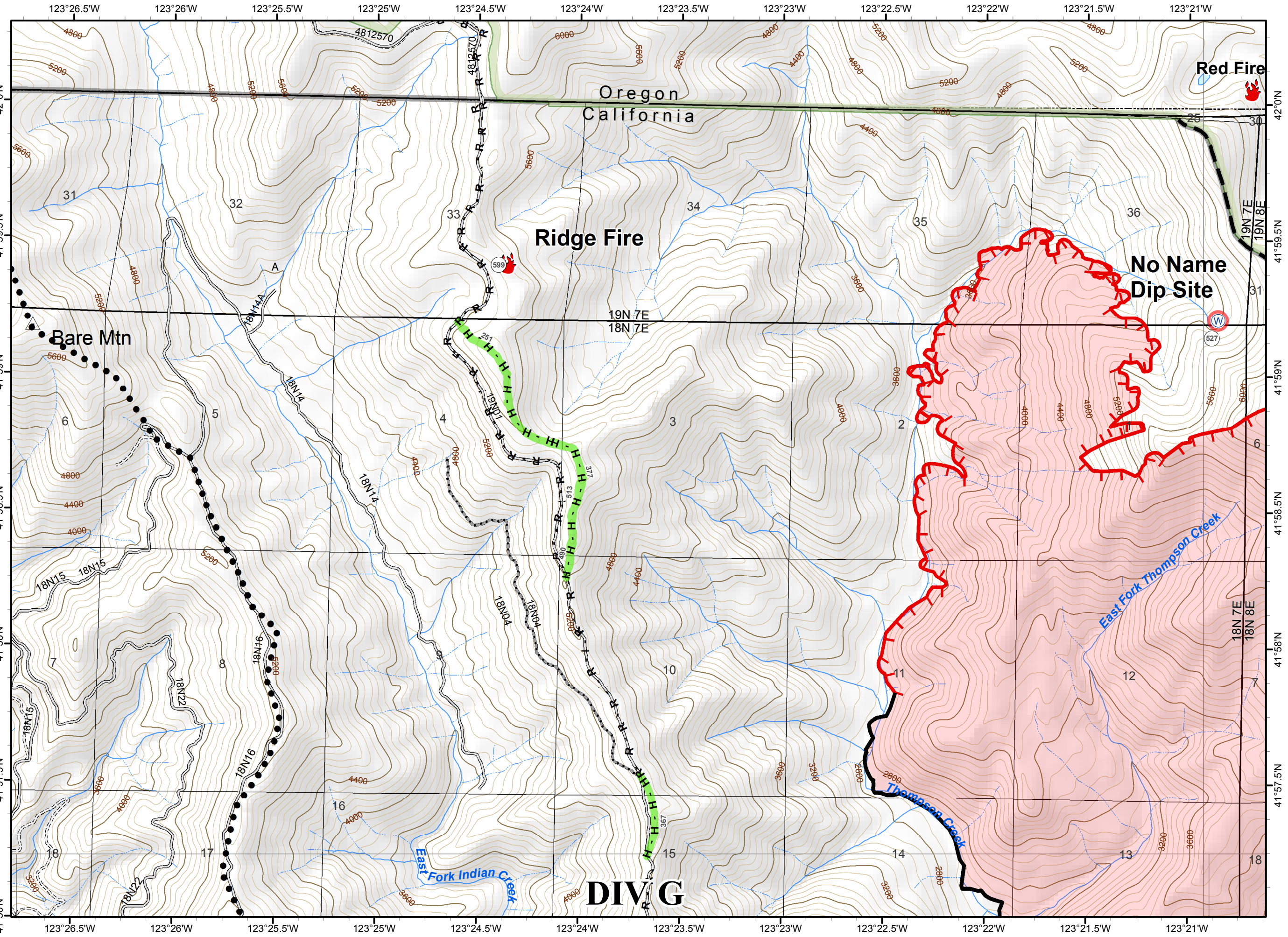
0 2 4 Miles

NAD 1983 UTM zone 10N

- ( ) Division
- [ ] Branch
- 🔥 Fire Location
- 🌊 Water Source
- 🔴 Uncontrolled Fire Edge
- Planned Secondary Line
- Completed Line
- H - Hand Line
- R - Completed Road
- Planned Fire Line
- ▭ Ranger District Boundary
- ▭ Fire Perimeter
- ▭ Wilderness
- Repair Needed
- ▭ Completed - Inspected

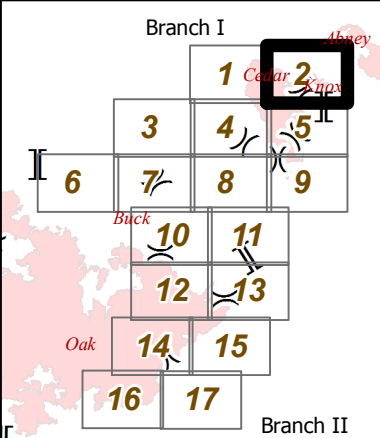


NAD 1983 UTM zone 10N



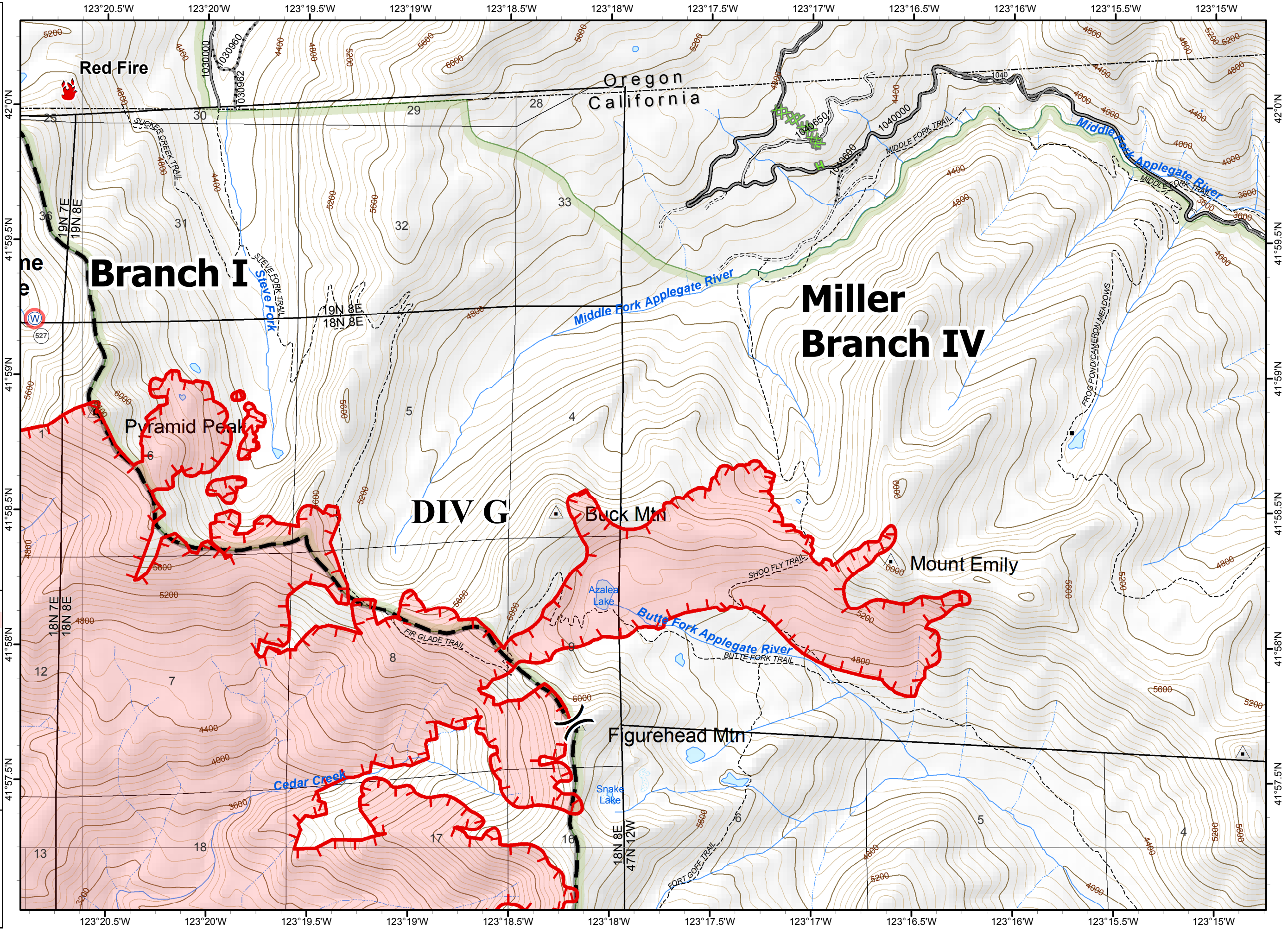
**DIV G**

- ( ) Division
- [ ] Branch
- Miller Completed Dozer Line
- Miller Completed Hand Line
- Water Source
- Uncontrolled Fire Edge
- Planned Fire Line
- Ranger District Boundary
- Fire Perimeter
- Wilderness
- Ownership Private
- Repair Needed

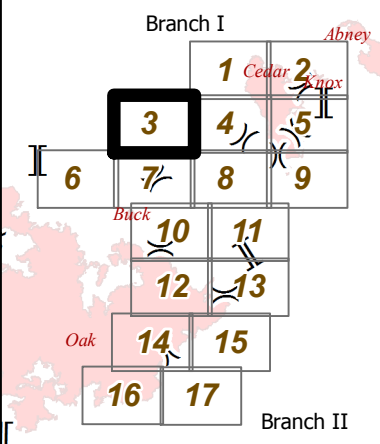
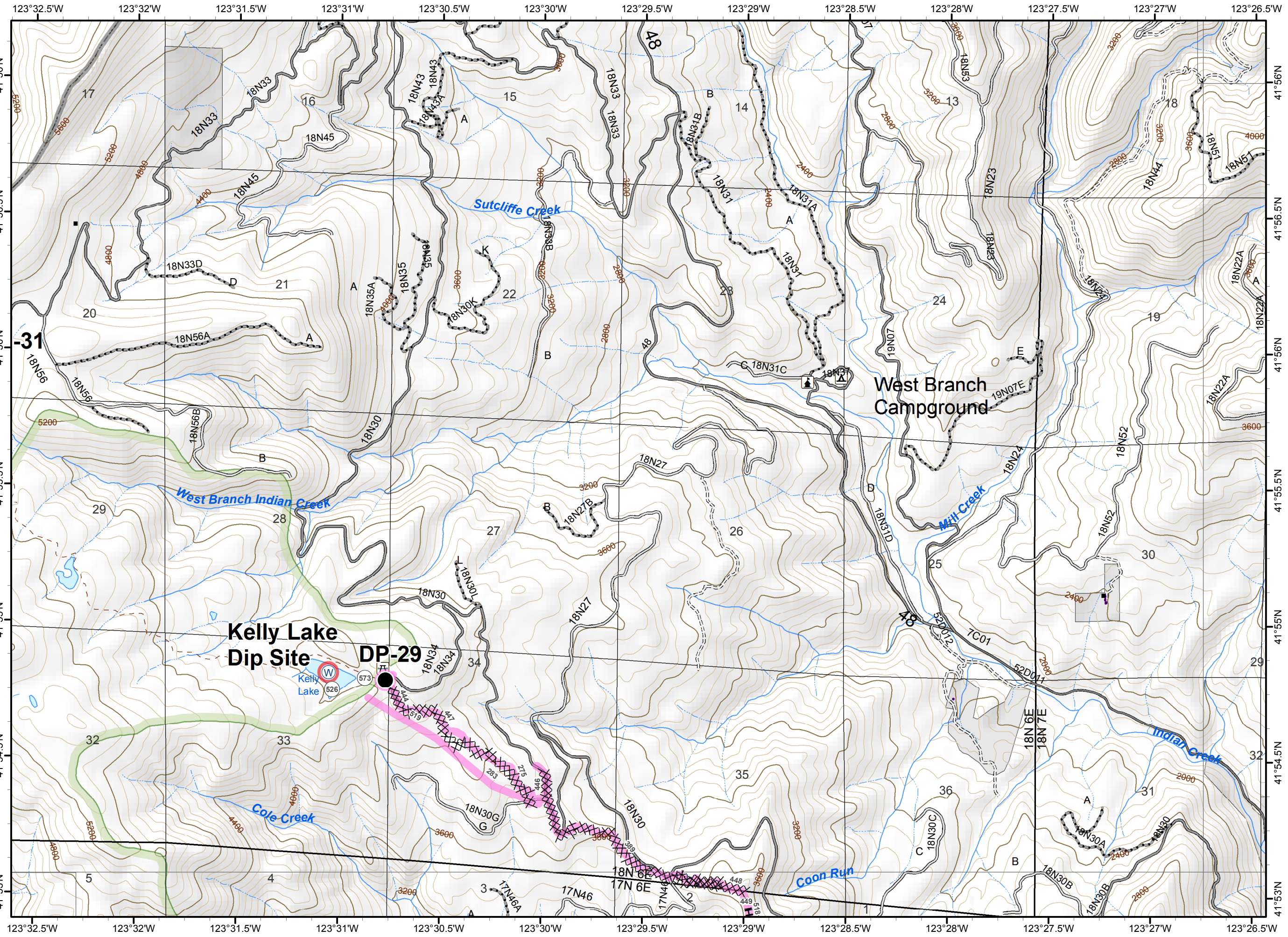


0 0.2 0.4 Miles

NAD 1983 UTM zone 10N

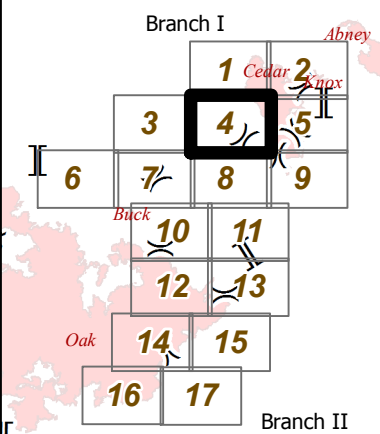


- ( ) Division
- [ ] Branch
- Drop Point
- ⊙ Water Source
- ⊗ Completed Dozer Line
- H - Hand Line
- ▭ Ranger District Boundary
- ▭ Wilderness
- ▭ Ownership Private
- Ready to be Worked On
- Repair Needed
- Ready to be Worked On

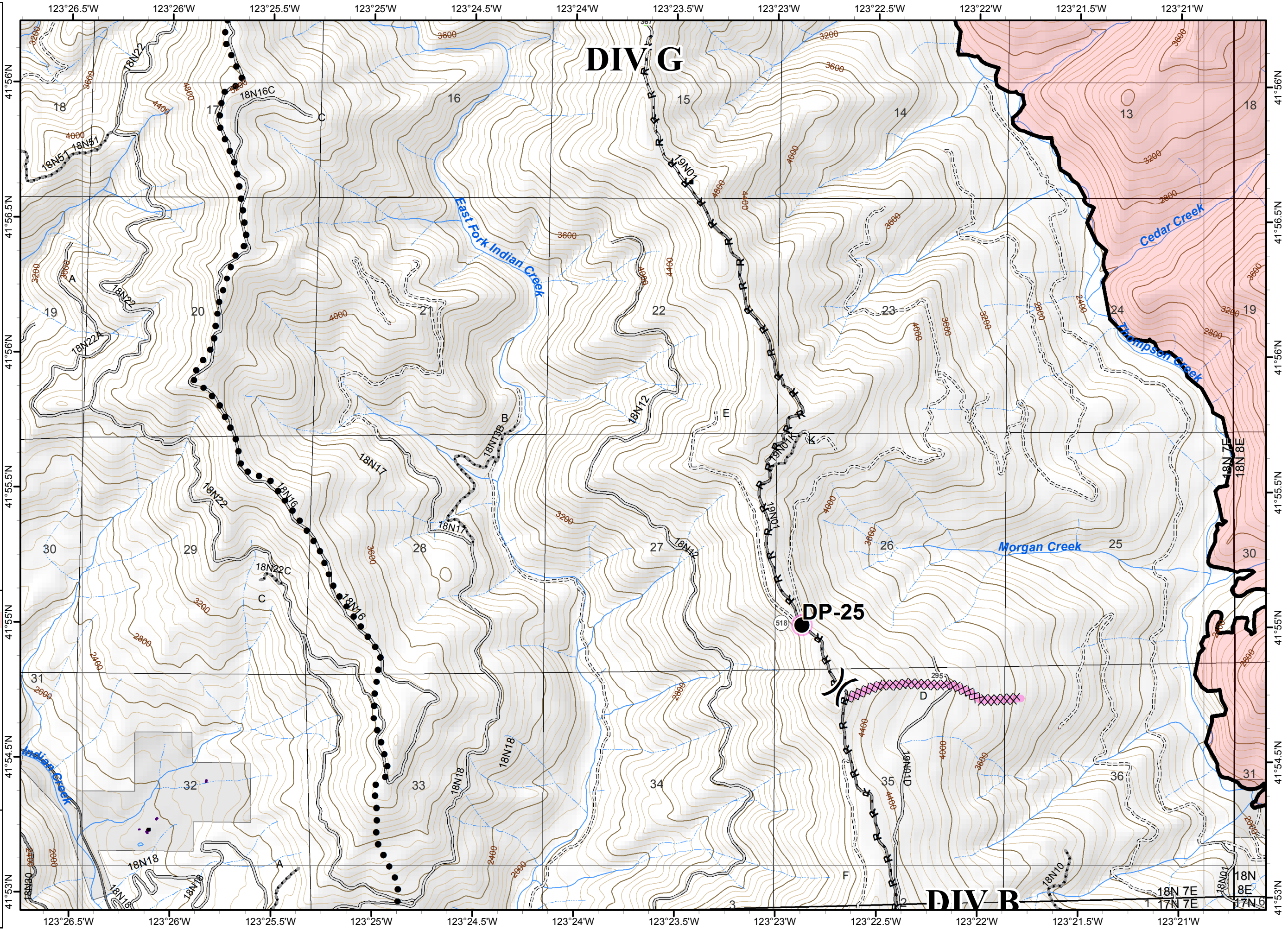


NAD 1983 UTM zone 10N

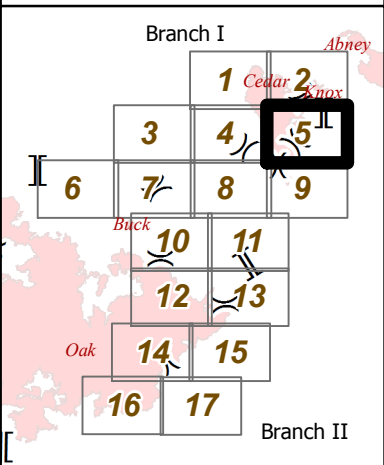
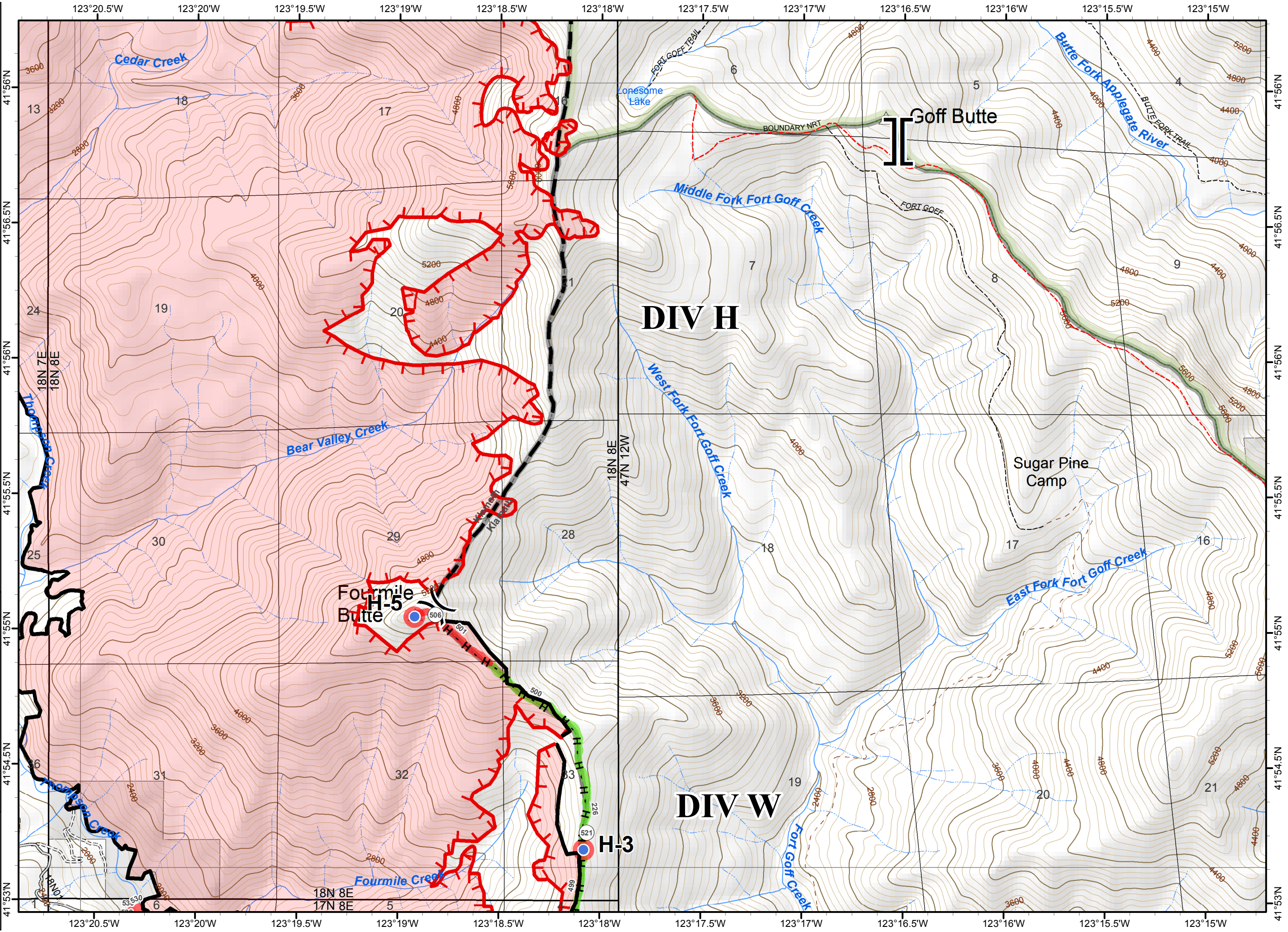
- ( ) Division
- [ ] Branch
- Drop Point
- Planned Secondary Line
- XXXX Completed Dozer Line
- Completed Line
- H - Hand Line
- R - Road as Completed Line
- ▭ Ranger District Boundary
- ▭ Fire Perimeter
- ▭ Ownership Private
- Ready to be Worked On
- Completed - Inspected
- Ready to be Worked On



NAD 1983 UTM zone 10N

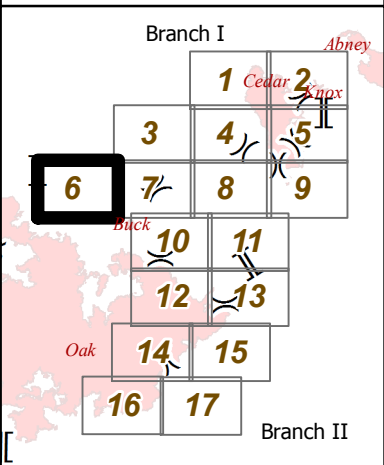
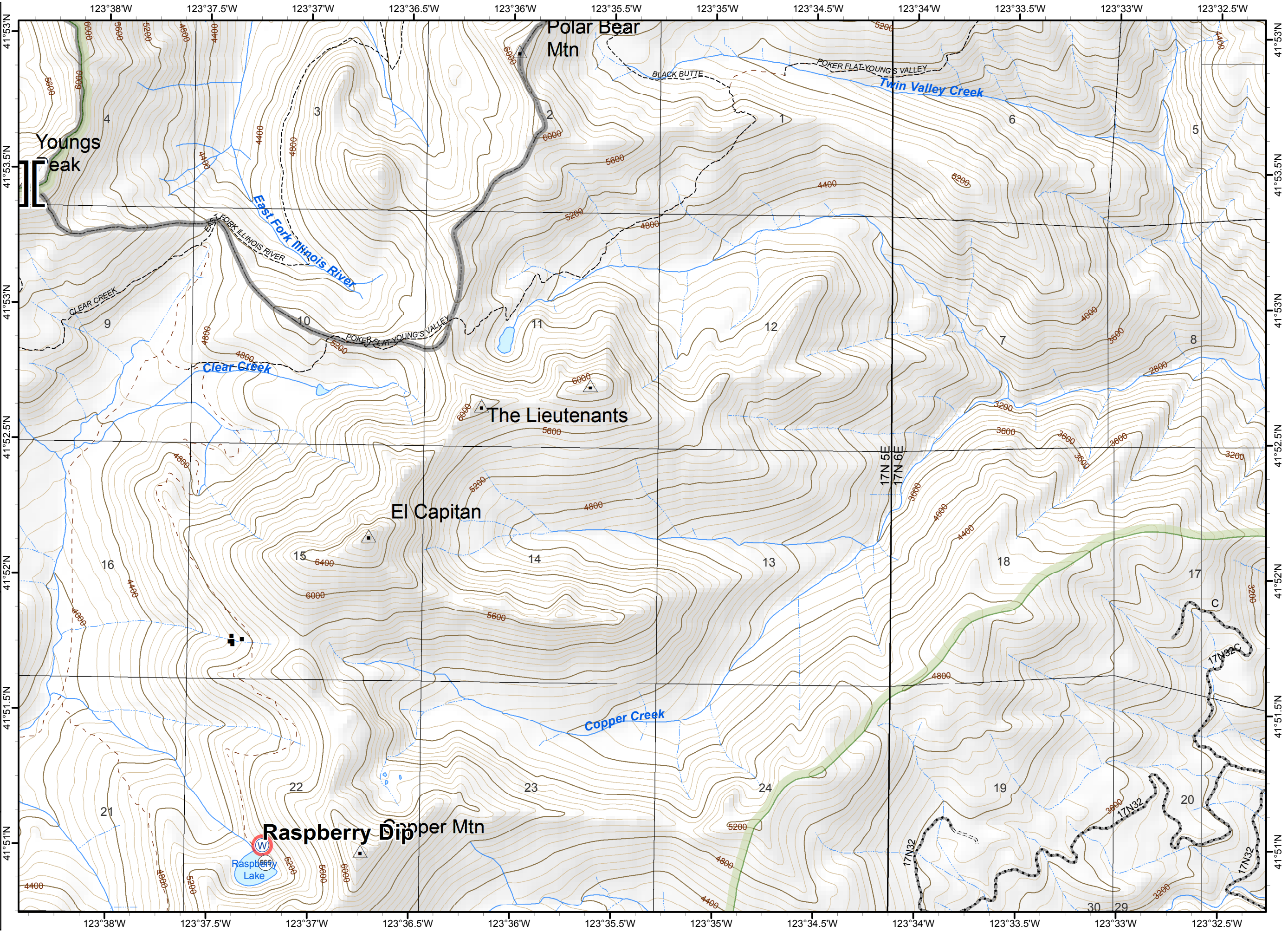


- Division
- Branch
- Helispot
- Uncontrolled Fire Edge
- Completed Line
- Hand Line
- Planned Fire Line
- Ranger District Boundary
- Fire Perimeter
- Wilderness
- Ownership Private
- Repair Needed
- Completed - Inspected
- Repair Needed

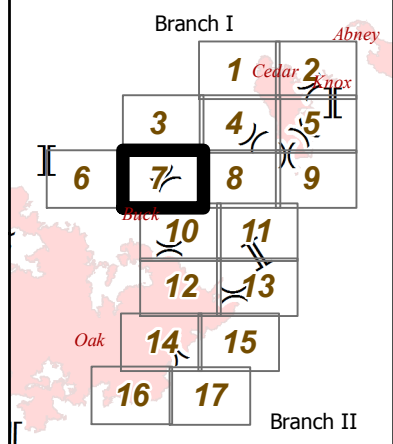


This block contains the logos for the US Forest Service and the Southern California Fire Department. It also includes a north arrow, a scale bar showing 0, 0.2, and 0.4 miles, and the text 'NAD 1983 UTM zone 10N'.

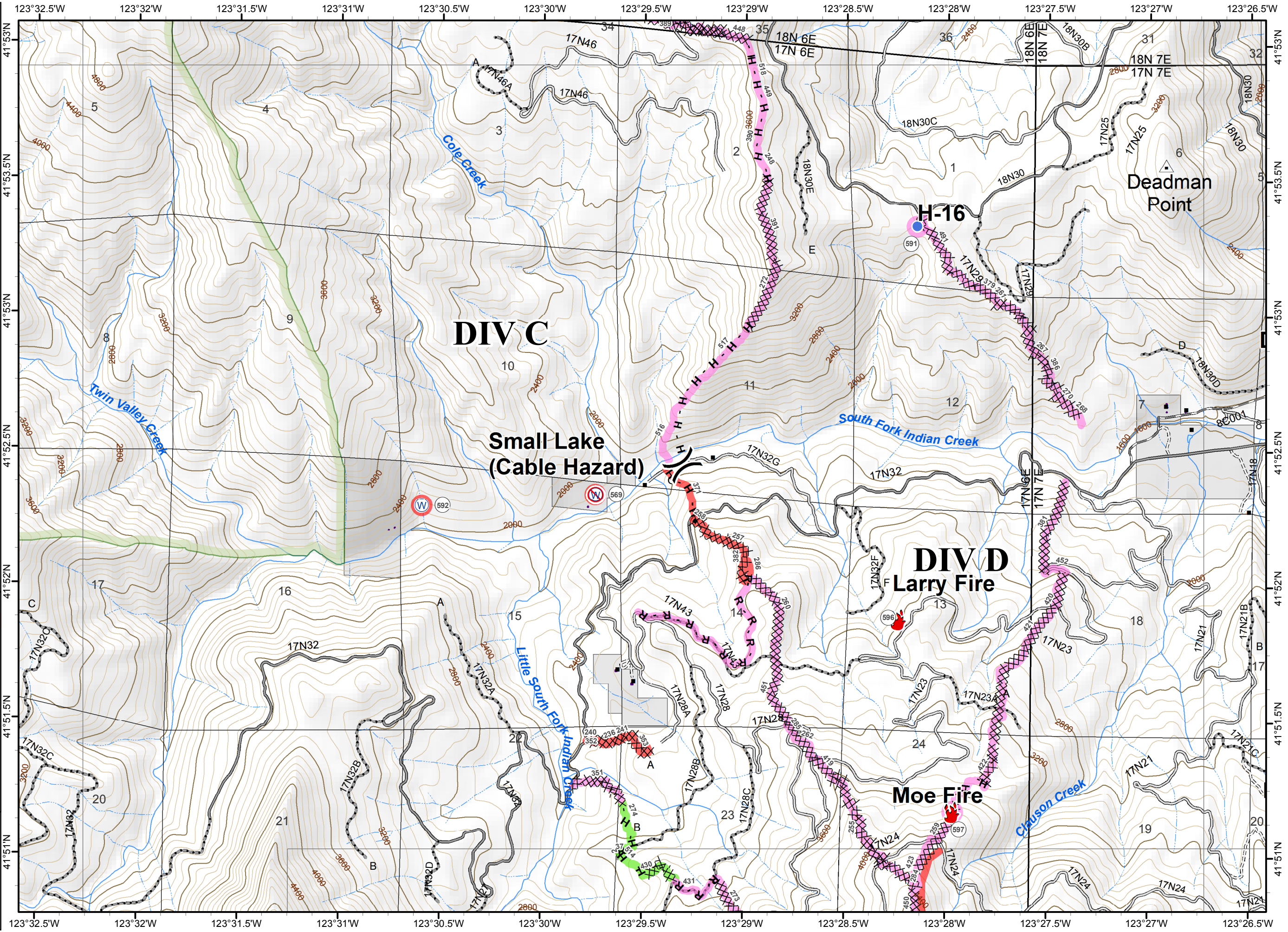
- ( ) Division
- ▭ Ranger District Boundary
- ▭ Wilderness
- ▭ Ownership Private
- Repair Needed
- ▭ Branch
- ⊙ Water Source



- Division
- Branch
- Fire Location
- Helispot
- Water Source
- Restricted Water Source
- Completed Dozer Line
- H - Hand Line
- R - Completed Line
- Planned Fire Line
- Ranger District Boundary
- Wilderness
- Ownership Private
- Ready to be Worked On
- Repair Needed
- Completed - Inspected
- Ready to be Worked On
- Repair Needed

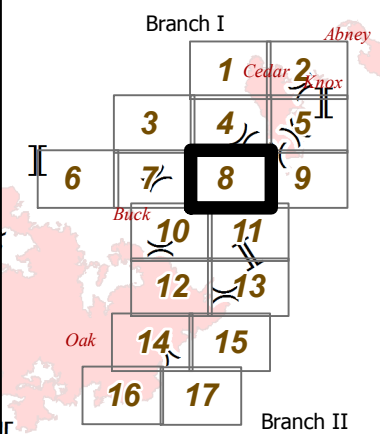


NAD 1983 UTM zone 10N

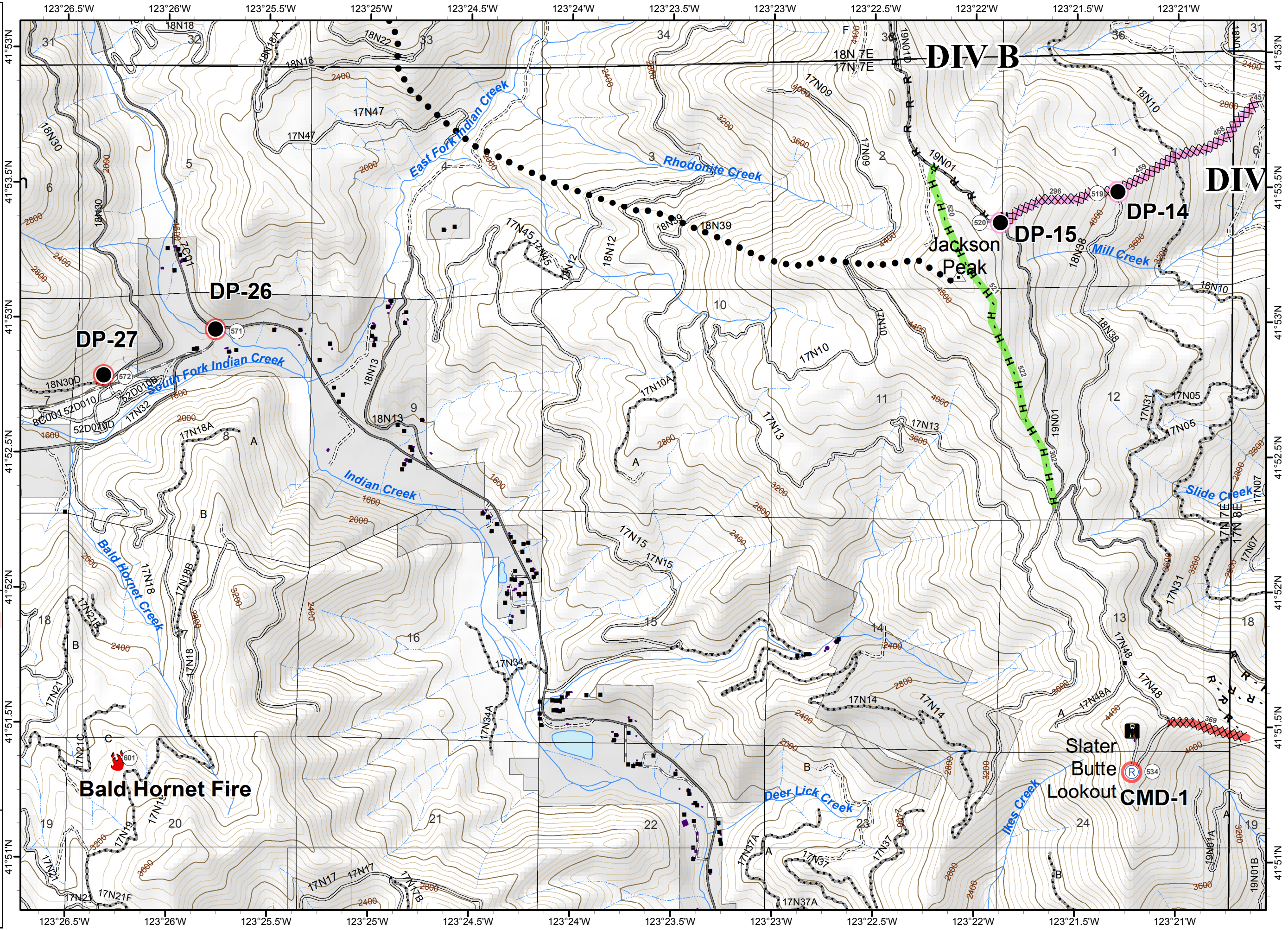




- ( ) Division
- [ ] Branch
- Drop Point
- 🔥 Fire Location
- Ⓡ Repeater
- Planned
- Secondary Line
- XXXX Completed Dozer Line
- H - Hand Line
- R - Road as Completed Line
- ▭ Ranger District Boundary
- ▭ Ownership Private
- Ready to be Worked On
- Repair Needed
- ▬ Completed - Inspected
- ▬ Ready to be Worked On
- ▬ Repair Needed



NAD 1983 UTM zone 10N



**DIV B**

**DIV**

**DP-26**

**DP-27**

**DP-26**

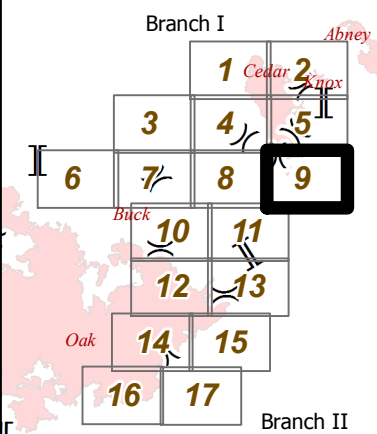
**DP-15**

**DP-14**

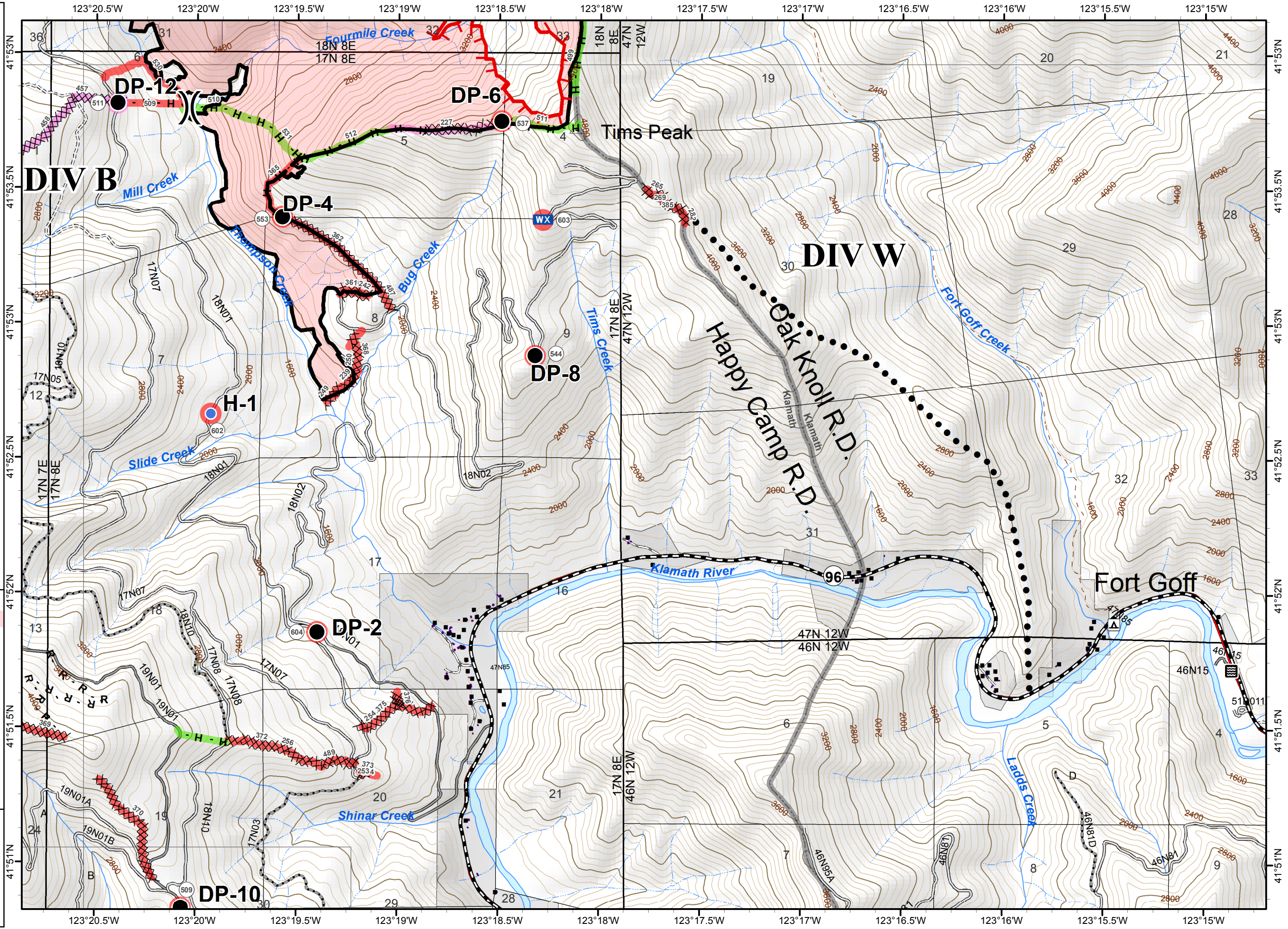
**Bald Hornet Fire**

**Slater Butte Lookout CMD-1**

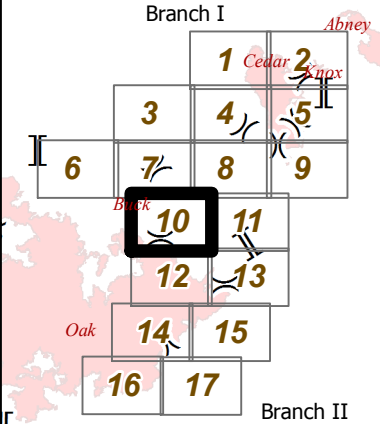
- ( ) Division
- [ ] Branch
- Drop Point
- Helispot
- WX Mobile Weather Unit
- Uncontrolled Fire Edge
- Secondary Line
- Completed Dozer Line
- Completed Line
- H - Hand Line
- R - Road as Completed Line
- ▭ Ranger District Boundary
- ▭ Fire Perimeter
- ▭ Ownership Private
- Ready to be Worked On
- Repair Needed
- Completed - Inspected
- Ready to be Worked On
- Repair Needed



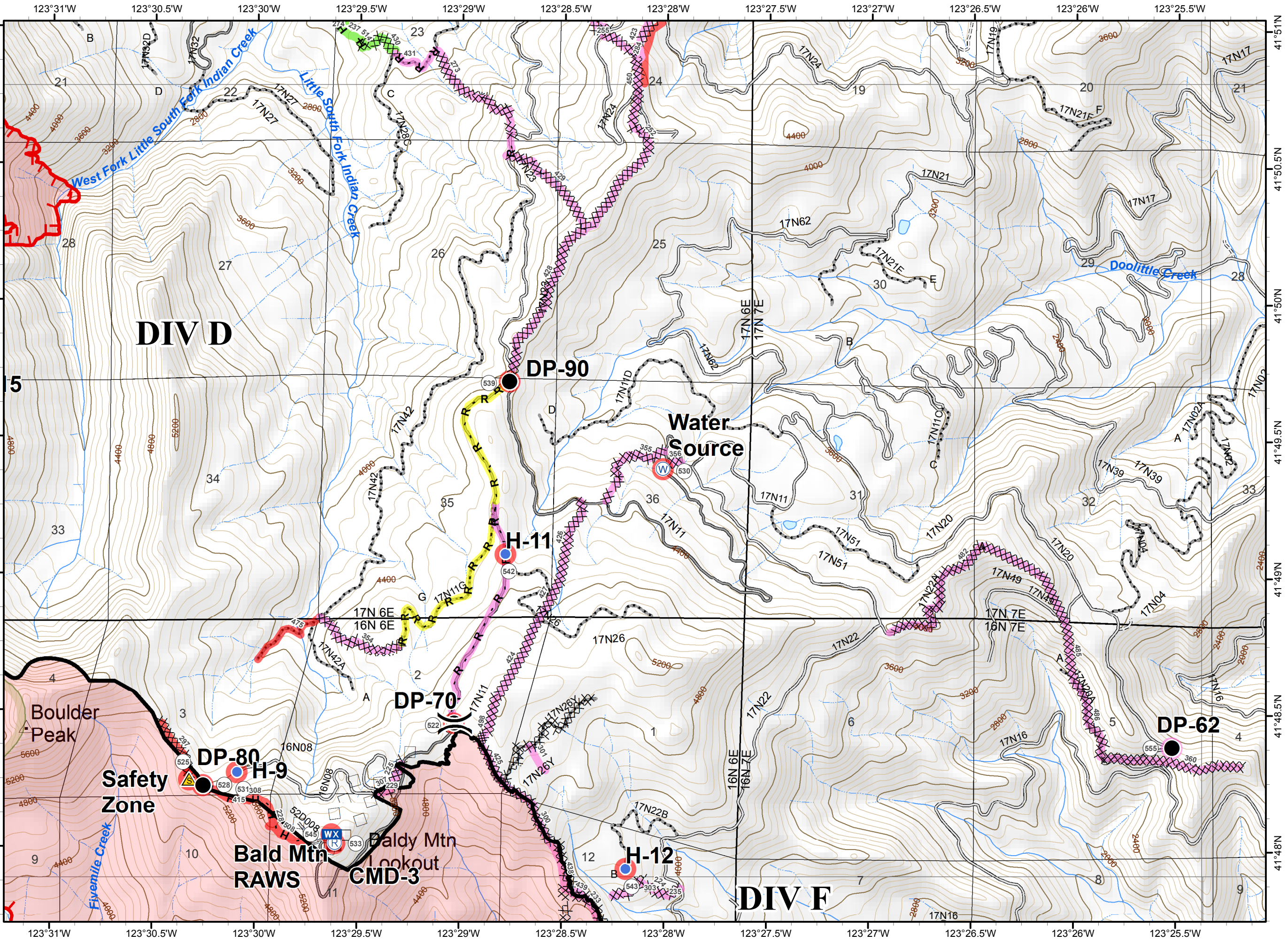
NAD 1983 UTM zone 10N



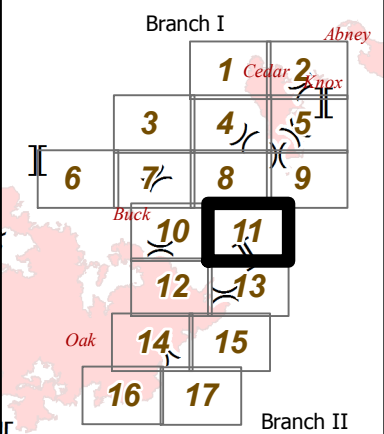
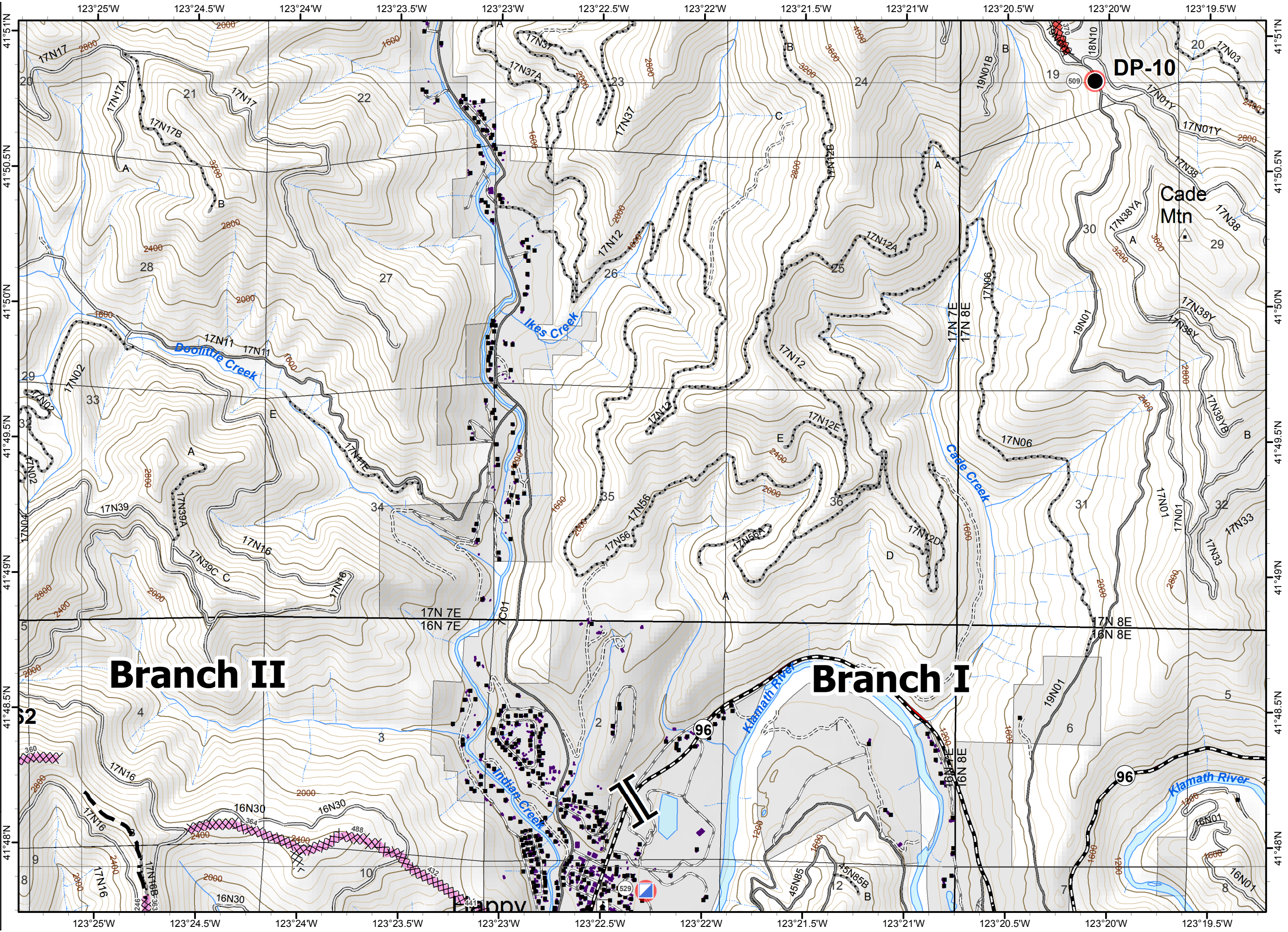
- ( ) Division
- [ ] Branch
- Drop Point
- Helispot
- WX Mobile Weather Unit
- Ⓡ Repeater
- ⚠ Safety Zone
- Ⓜ Water Source
- Uncontrolled Fire Edge
- ◇ Aerial Retardant Drop
- ⊗ Completed Dozer Line
- Completed Line
- H - Hand Line
- R - Road as Completed Line
- Planned Fire Line
- ▭ Ranger District Boundary
- ▭ Fire Perimeter
- ▭ Wilderness
- Ready to be Worked On
- Repair Needed
- ▭ Completed - Inspected
- ▭ In Progress
- ▭ Ready to be Worked On
- ▭ Repair Needed



0 0.2 0.4 Miles  
 NAD 1983 UTM zone 10N

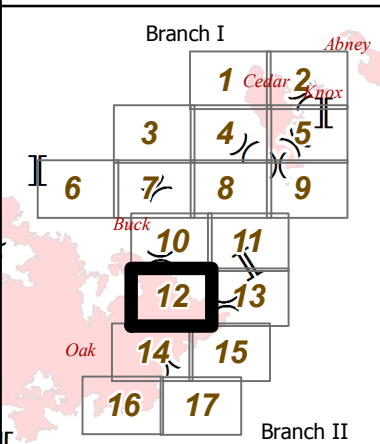


- Division
- Branch
- Drop Point
- Incident Command Post
- Completed Dozer Line
- Planned Fire Line
- Ranger District Boundary
- Ownership Private
- Repair Needed
- Ready to be Worked On
- Repair Needed



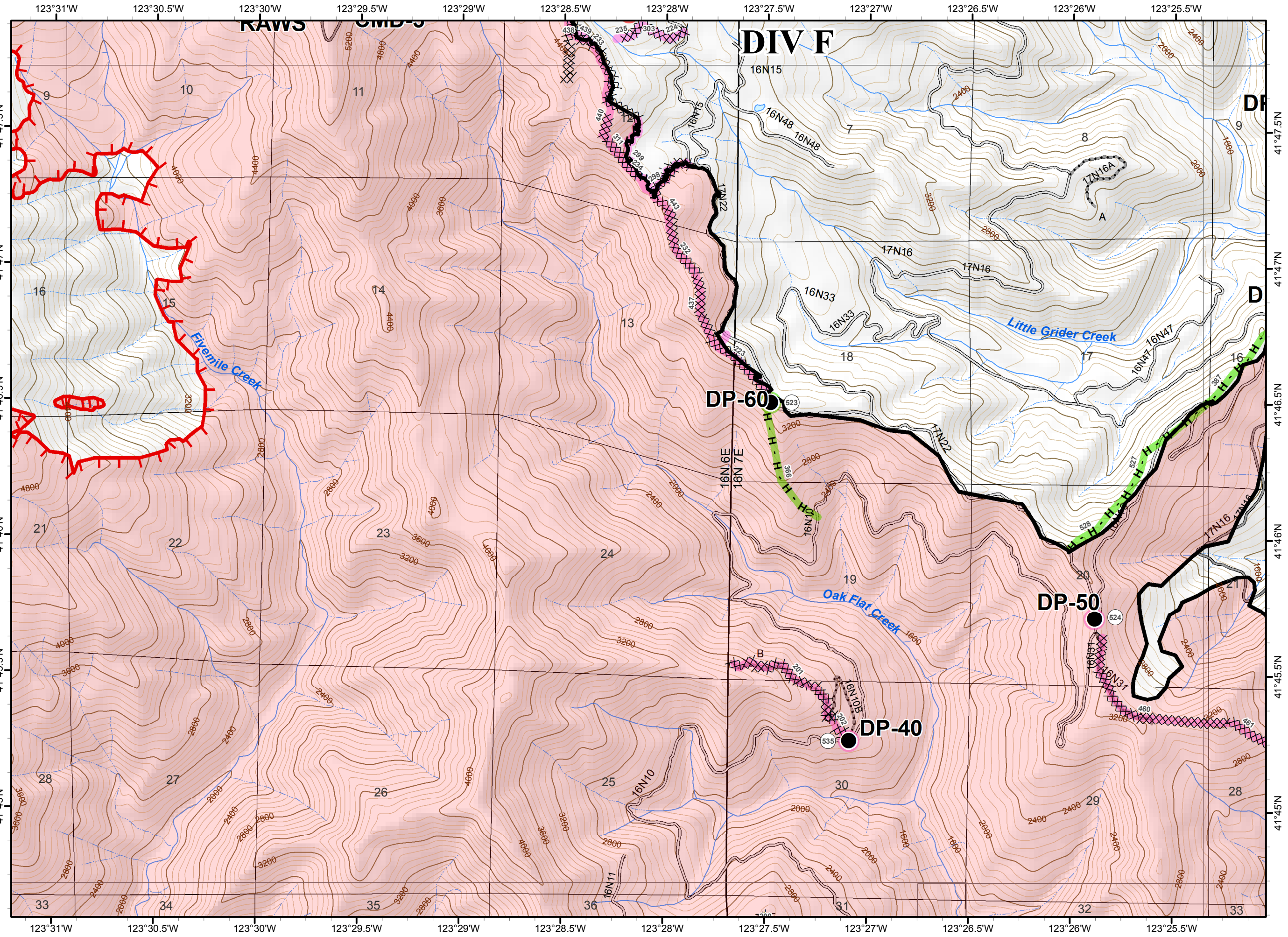
Logos for the United States Forest Service (USFS) and the California Department of Fire Management (CAL FIRE). Below the logos is a north arrow and a scale bar showing 0, 0.2, and 0.4 miles. The text "NAD 1983 UTM zone 10N" is printed at the bottom.

- ( ) Division
- [ ] Branch
- Drop Point
- Uncontrolled Fire Edge
- XXXX Completed Dozer Line
- Completed Line
- H - Hand Line
- ▭ Ranger District Boundary
- ▭ Fire Perimeter
- Completed - Inspected
- Ready to be Worked On
- Repair Needed
- Completed - Inspected
- Ready to be Worked On

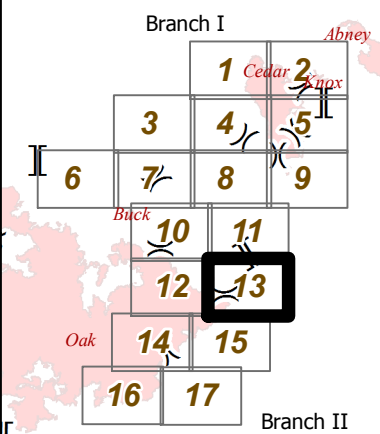


0 0.2 0.4 Miles

NAD 1983 UTM zone 10N

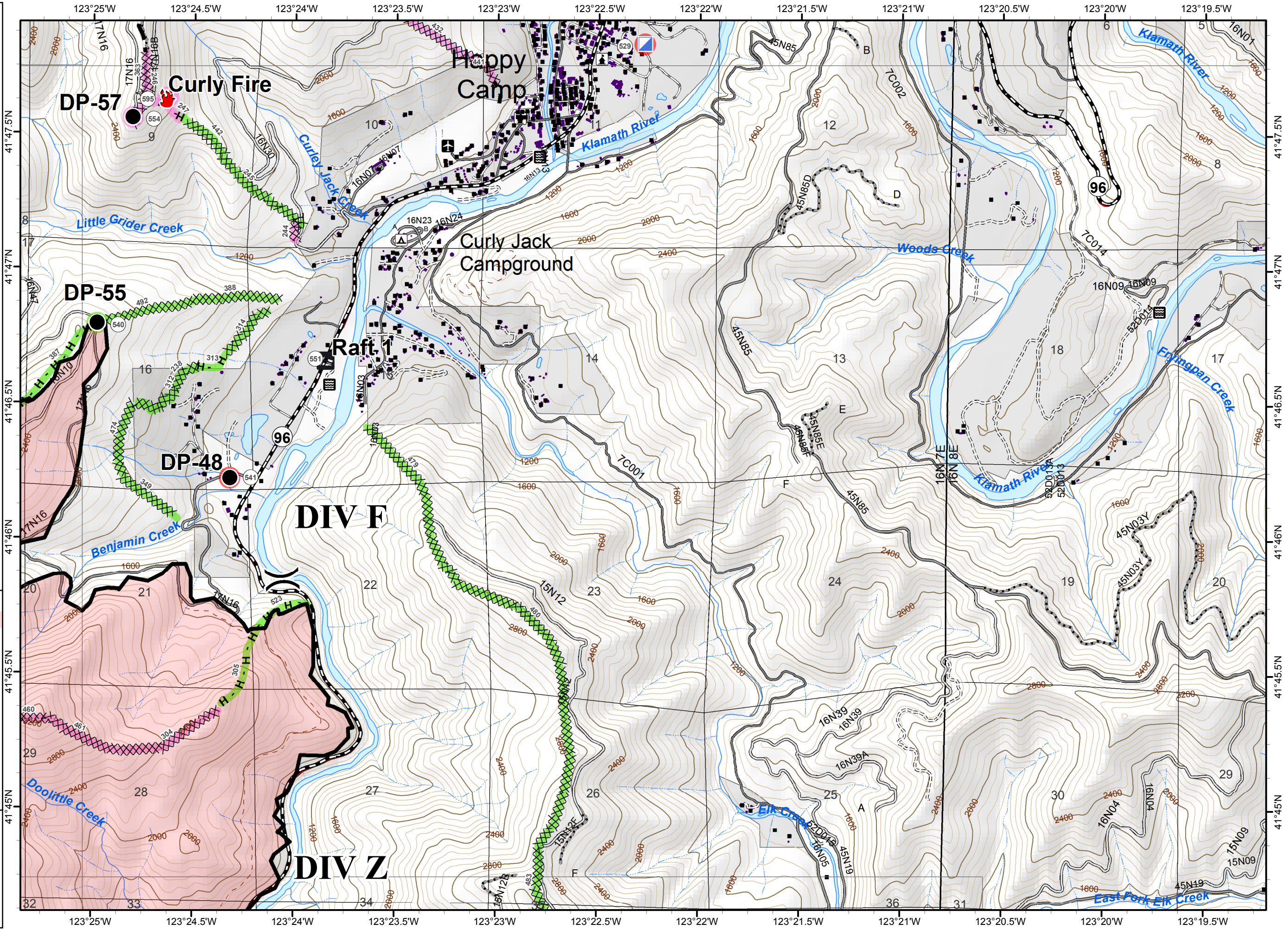


- ( ) Division
- [ ] Branch
- Boat Ramp
- Drop Point
- 🔥 Fire Location
- 📍 Incident Command Post
- XXXXX Completed Dozer Line
- Completed Line
- H - Hand Line
- Planned Fire Line
- Ranger District Boundary
- Fire Perimeter
- Ownership Private
- Completed - Inspected
- Ready to be Worked On
- Repair Needed
- Completed - Inspected
- Ready to be Worked On

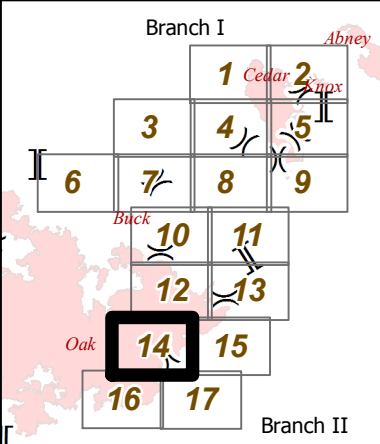


0 0.2 0.4 Miles

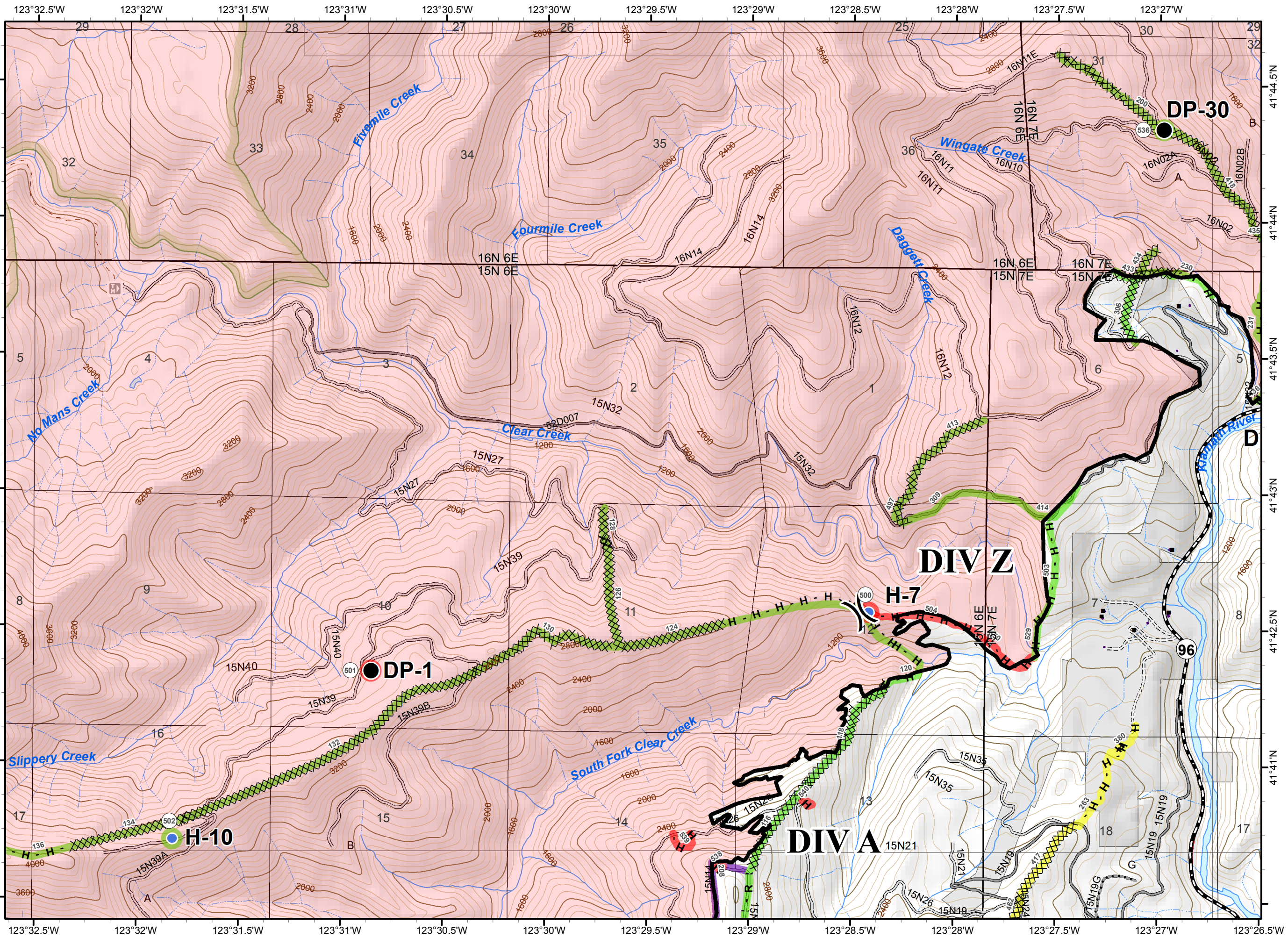
NAD 1983 UTM zone 10N



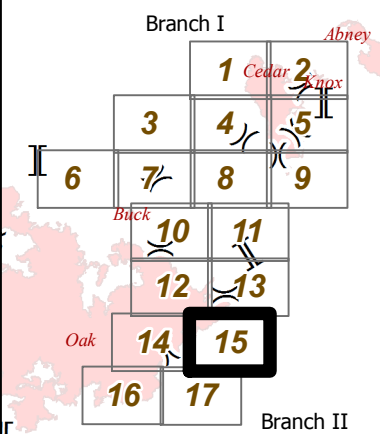
- Division
- Branch
- Drop Point
- Helispot
- Completed Dozer Line
- Completed Line
- H - Hand Line
- R - Road as Completed Line
- Ranger District Boundary
- Fire Perimeter
- Wilderness
- Ownership Private
- Completed - Inspected
- Repair Needed
- Completed - Inspected
- In Progress
- Repair Needed
- Unknown



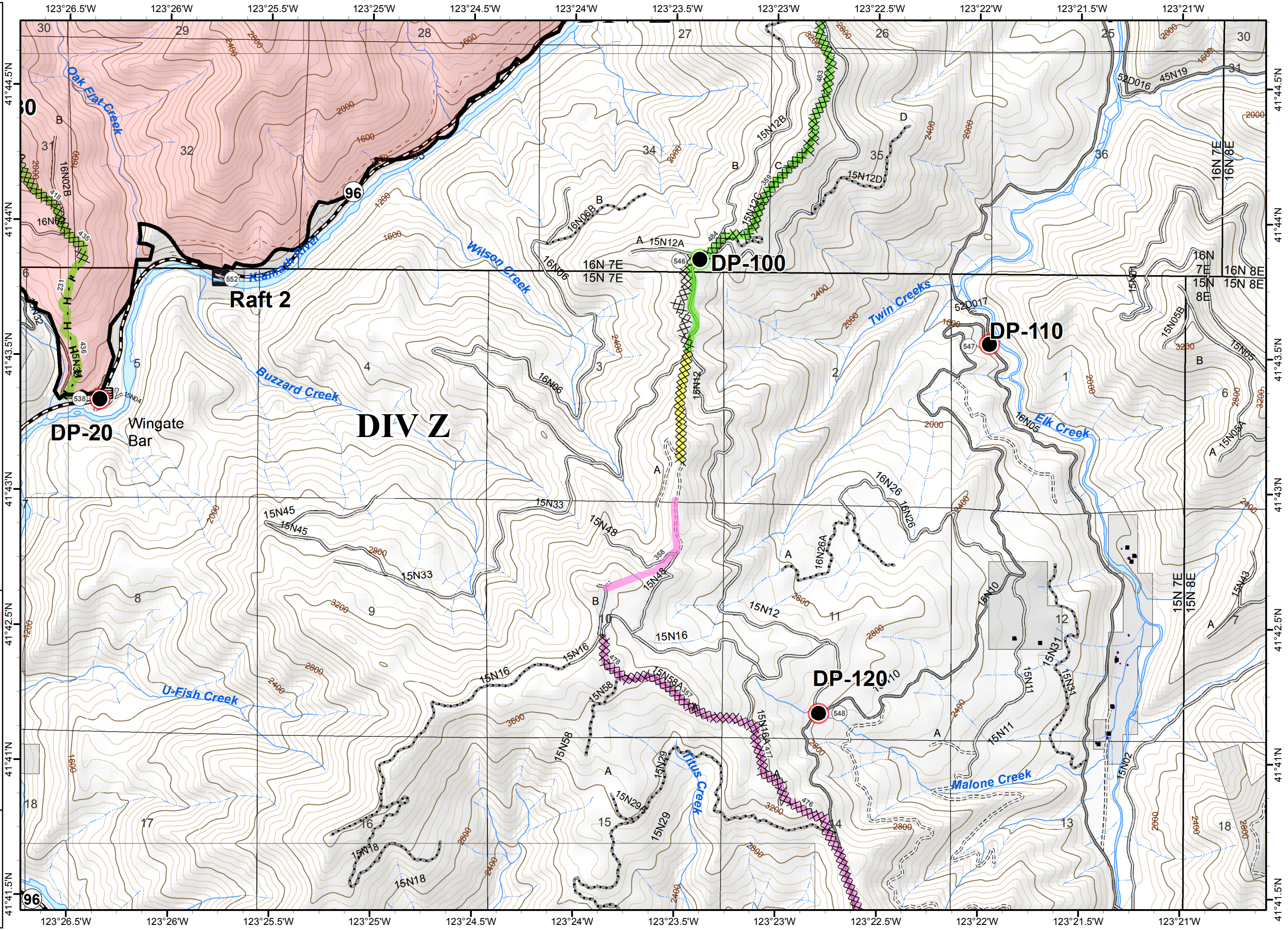
NAD 1983 UTM zone 10N



- ( ) Division
- ▭ Ranger District Boundary
- ▭ Branch
- ▭ Boat Ramp
- Drop Point
- ▨ Completed Dozer Line
- ▬ Completed Line
- H - Hand Line
- ▭ Fire Perimeter
- ▭ Ownership Private
- Completed - Inspected
- Repair Needed
- ▬ Completed - Inspected
- ▬ In Progress
- ▬ Ready to be Worked On

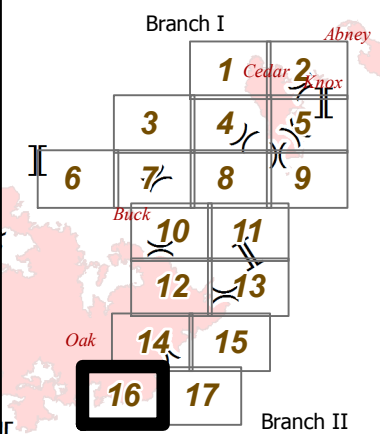
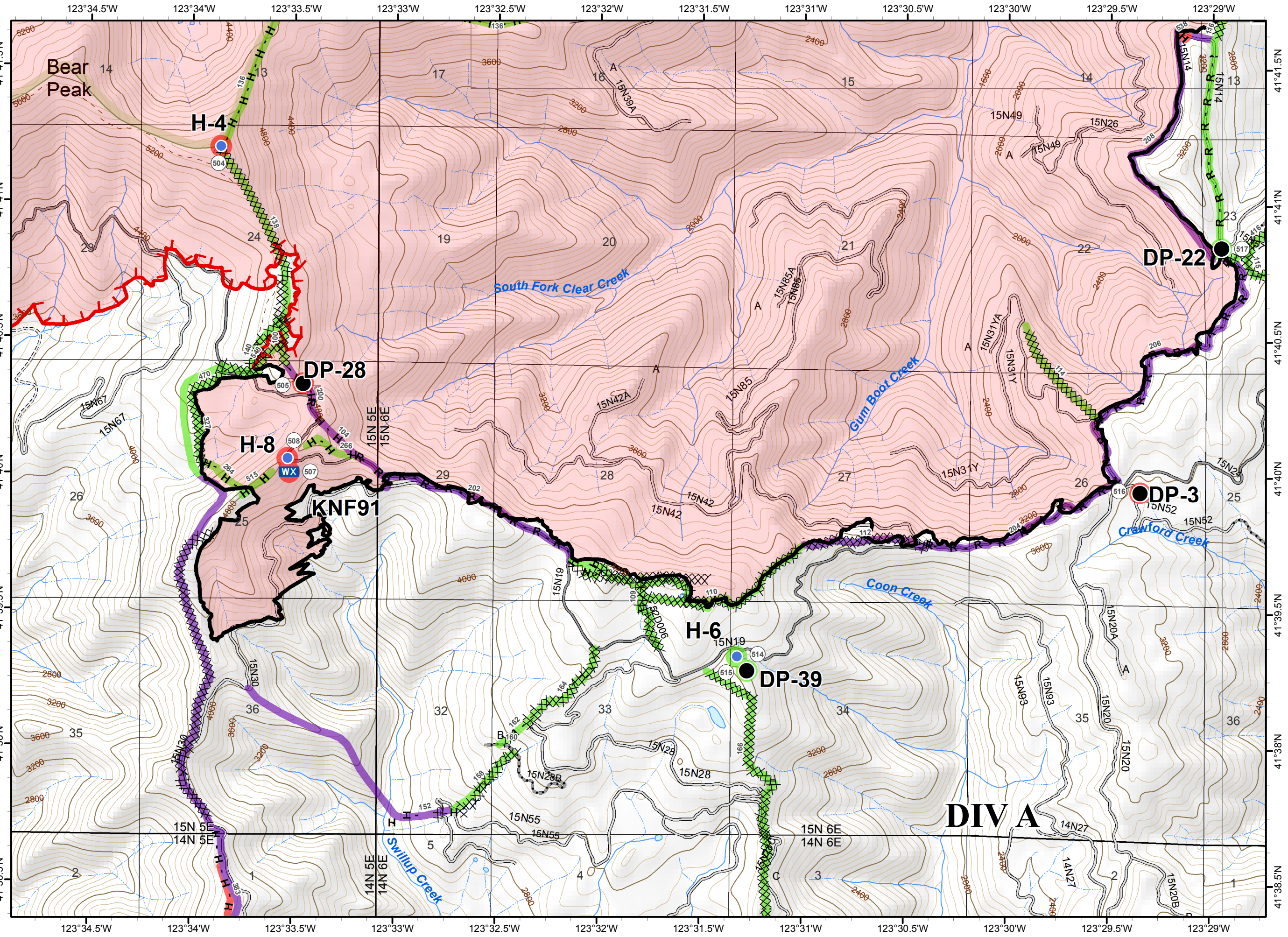


NAD 1983 UTM zone 10N

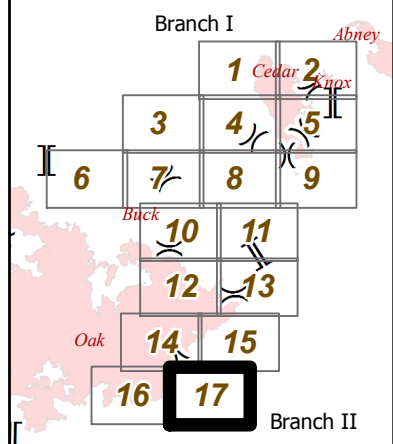




- ( ) Division
- [ ] Branch
- Drop Point
- Helispot
- WX Mobile Weather Unit
- Uncontrolled Fire Edge
- XXXX Completed Dozer Line
- Completed Line
- H - Hand Line
- R - Road as Completed Line
- ▭ Ranger District Boundary
- ▭ Fire Perimeter
- ▭ Wilderness
- Completed - Inspected
- Repair Needed
- ▭ Completed - Inspected
- ▭ Repair Needed
- ▭ Unknown

- Division
- Branch
- Drop Point
- Completed Dozer Line
- Completed Line
- Road as Completed Line
- Ranger District Boundary
- Fire Perimeter
- Ownership Private
- Completed - Inspected
- Completed - Inspected
- In Progress
- Unknown



NAD 1983 UTM zone 10N

