

IAP MAP  
BRANCH IV

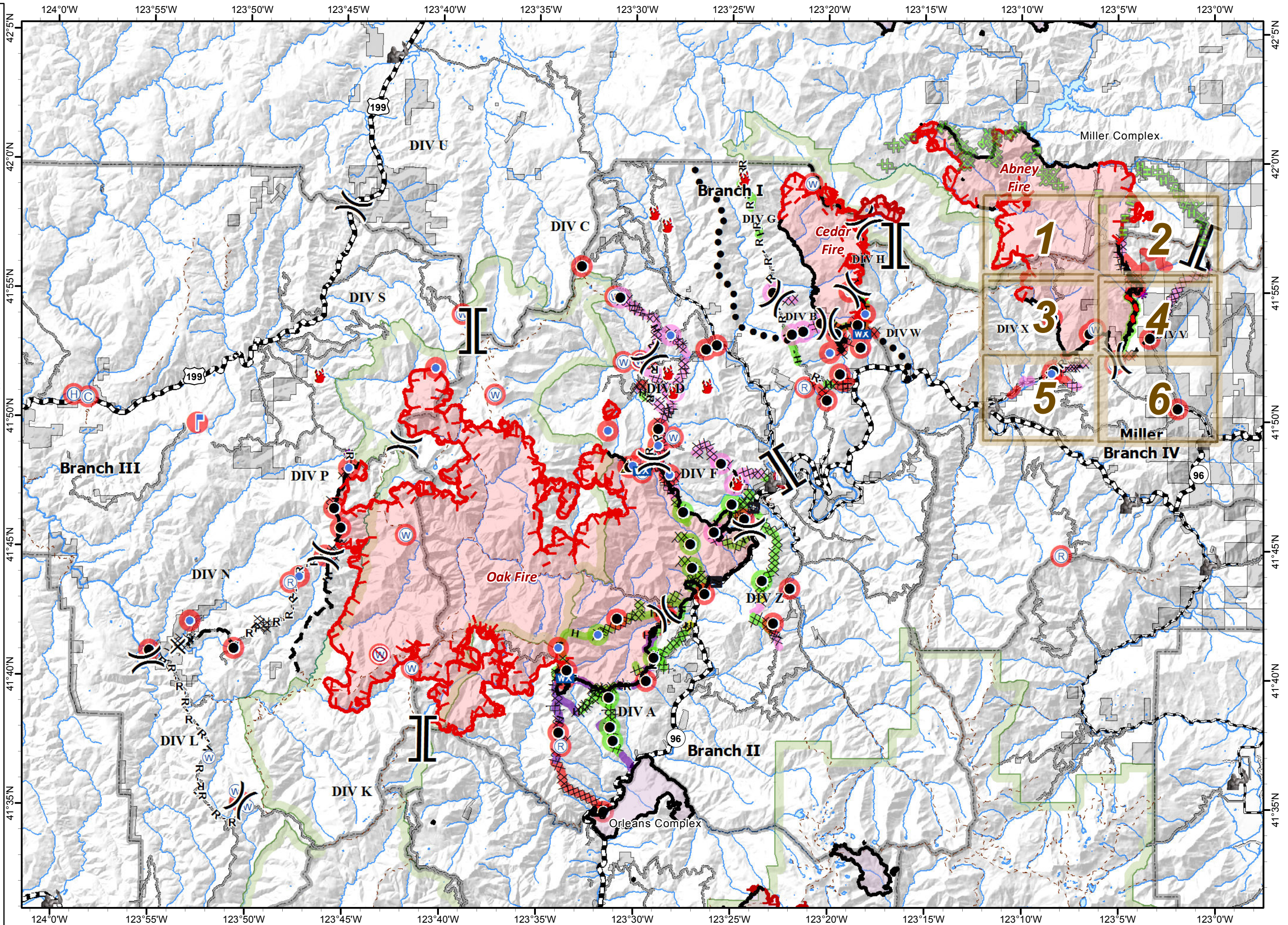
Index

- IAP Tiles Branch IV
- Fire Perimeter
- Division
- Branch
- Ownership Private
- Ranger District Boundary
- Wilderness
- Road Washout
- Uncontrolled Fire Edge
- Ridge / Geographic Feature
- Aerial Retardant Drop
- Planned Secondary Line
- Completed Dozer Line
- Completed Line
- H - Hand Line
- R - Road as Completed Line
- Planned Fire Line
- Proposed Dozer Line
- Containment Line
- Boat Ramp
- Camp
- Drop Point
- Fire Location
- Helibase
- Helispot
- Incident Command Post
- Lookout
- Mobile Weather Unit
- Repeater
- Safety Zone
- Water Source
- Restricted Water Source
- Completed - Inspected
- Ready to be Worked On
- Repair Needed
- Completed - Inspected
- In Progress
- Ready to be Worked On
- Repair Needed
- Unknown












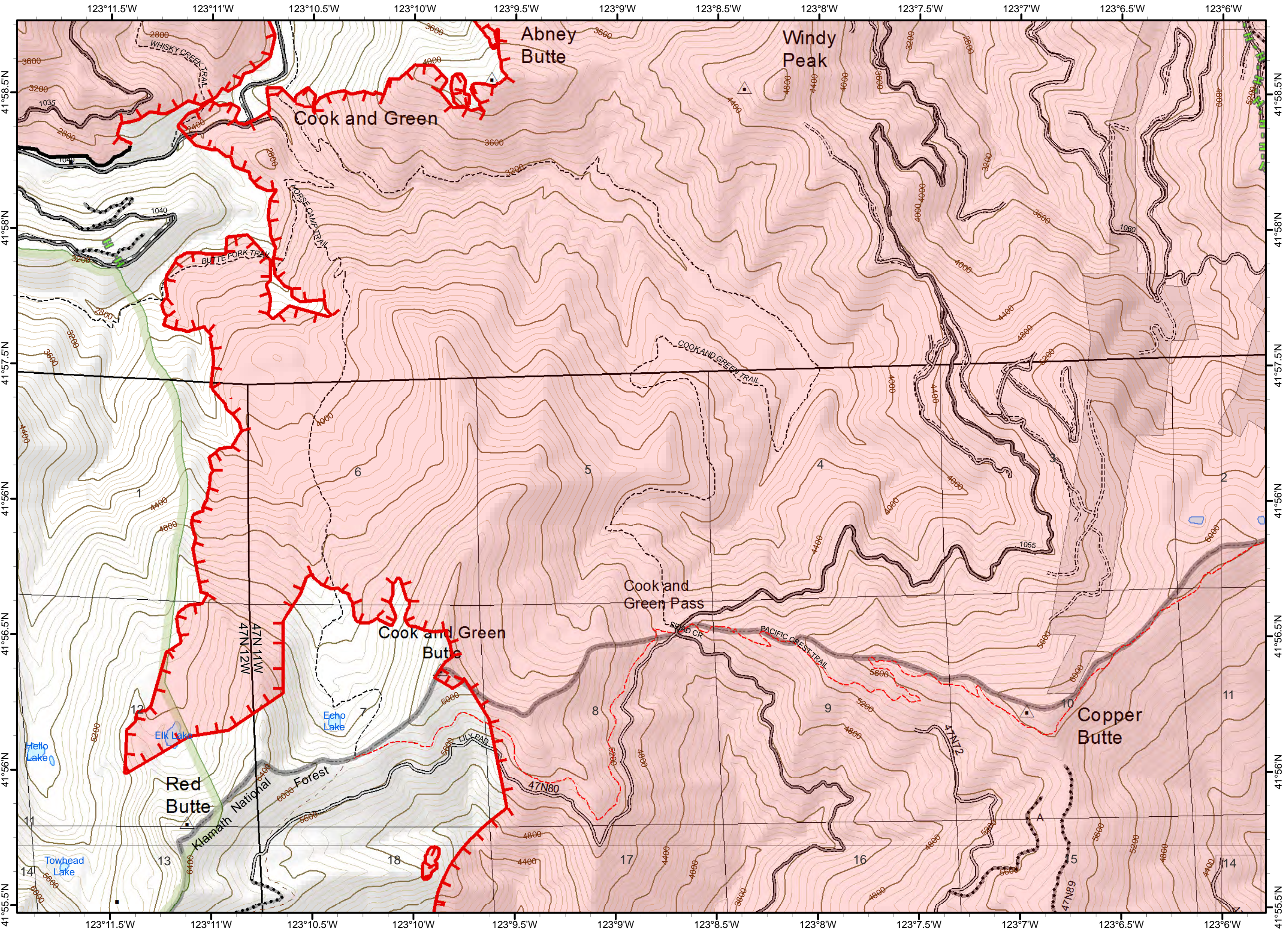
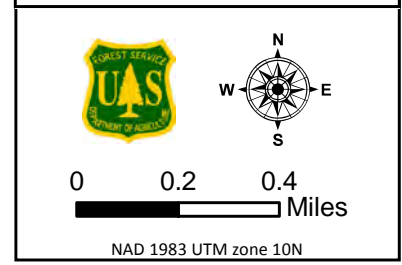
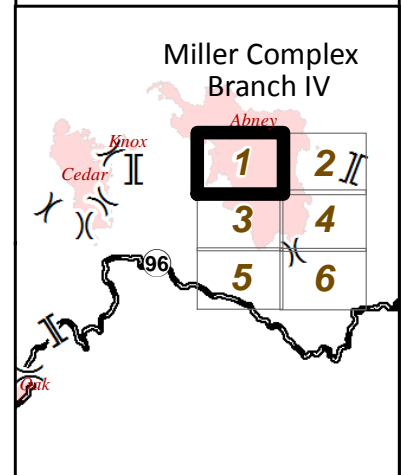
0 2 4 Miles

NAD 1983 UTM zone 10N



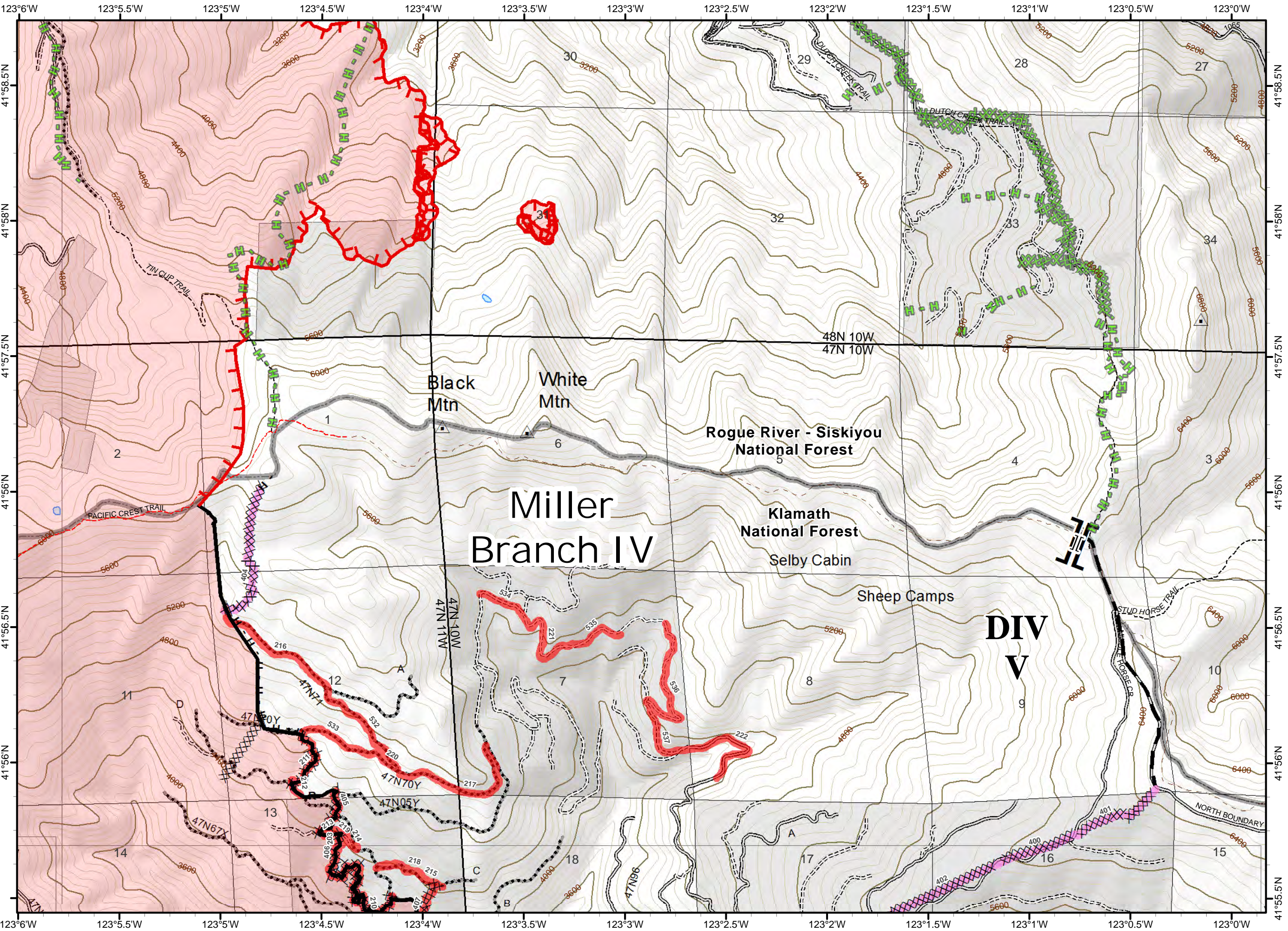
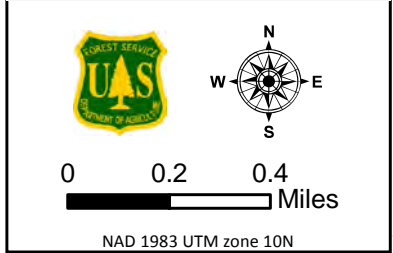
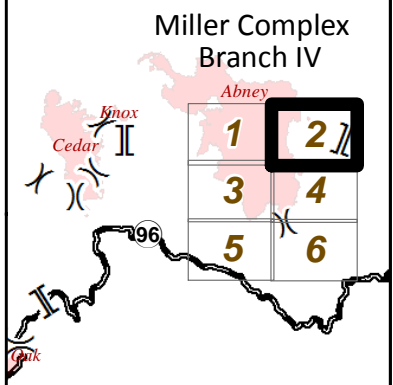


-  Division
-  Branch
-  Miller Completed Hand Line
-  Uncontrolled Fire Edge
-  Completed Line
-  Ranger District Boundary
-  Fire Perimeter
-  Wilderness
-  Ownership Private



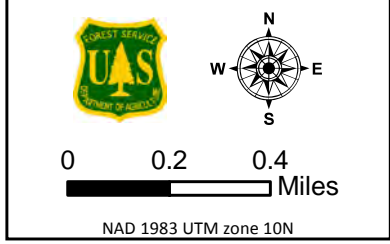
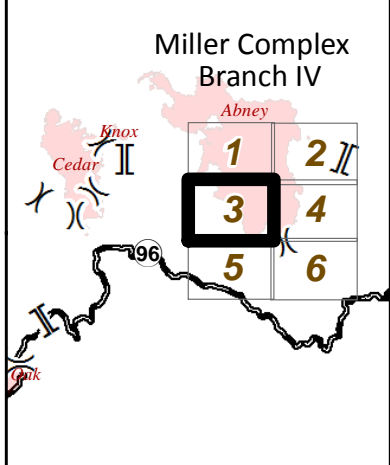
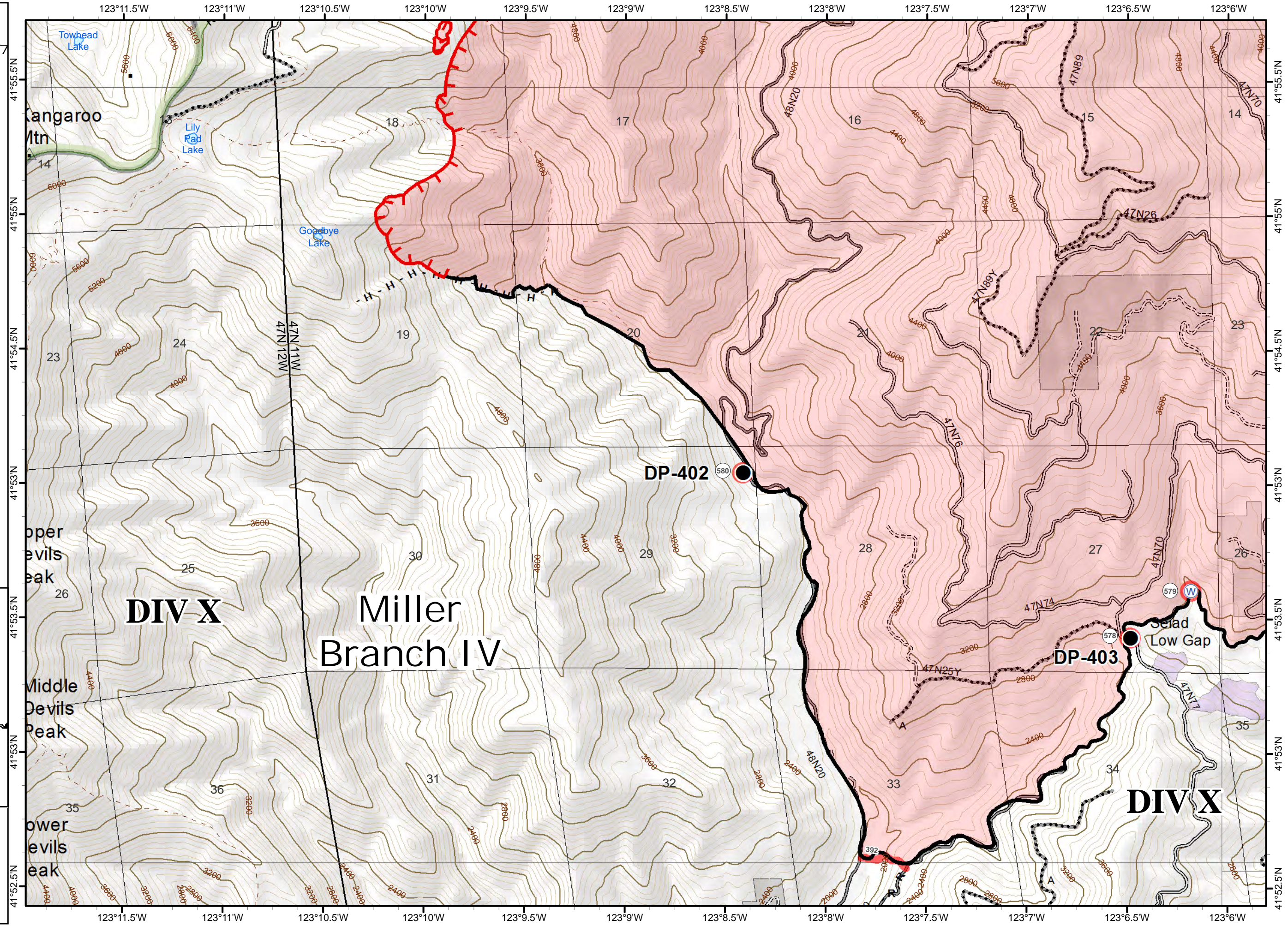


- Division
- Branch
- Completed Line
- Miller Completed Dozer Line
- Miller Completed Hand Line
- Uncontrolled Fire Edge
- Completed Dozer Line
- Completed Line
- H - Hand Line
- R - Completed Line
- Planned Fire Line
- Ranger District Boundary
- Fire Perimeter
- Ownership Private
- Ready to be Worked On
- Repair Needed





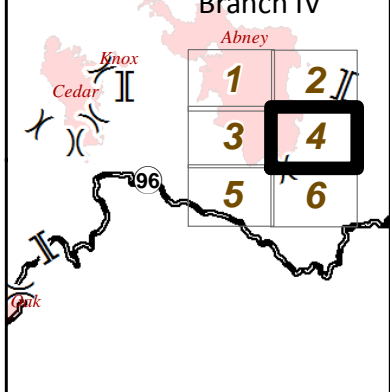
- Division
- Branch
- Drop Point
- Water Source
- Uncontrolled Fire Edge
- Completed Line
- H - Hand Line
- R - Completed Line
- Ranger District Boundary
- Fire Perimeter
- Wilderness
- Ownership Private
- Contract Units
- Repair Needed
- Repair Needed





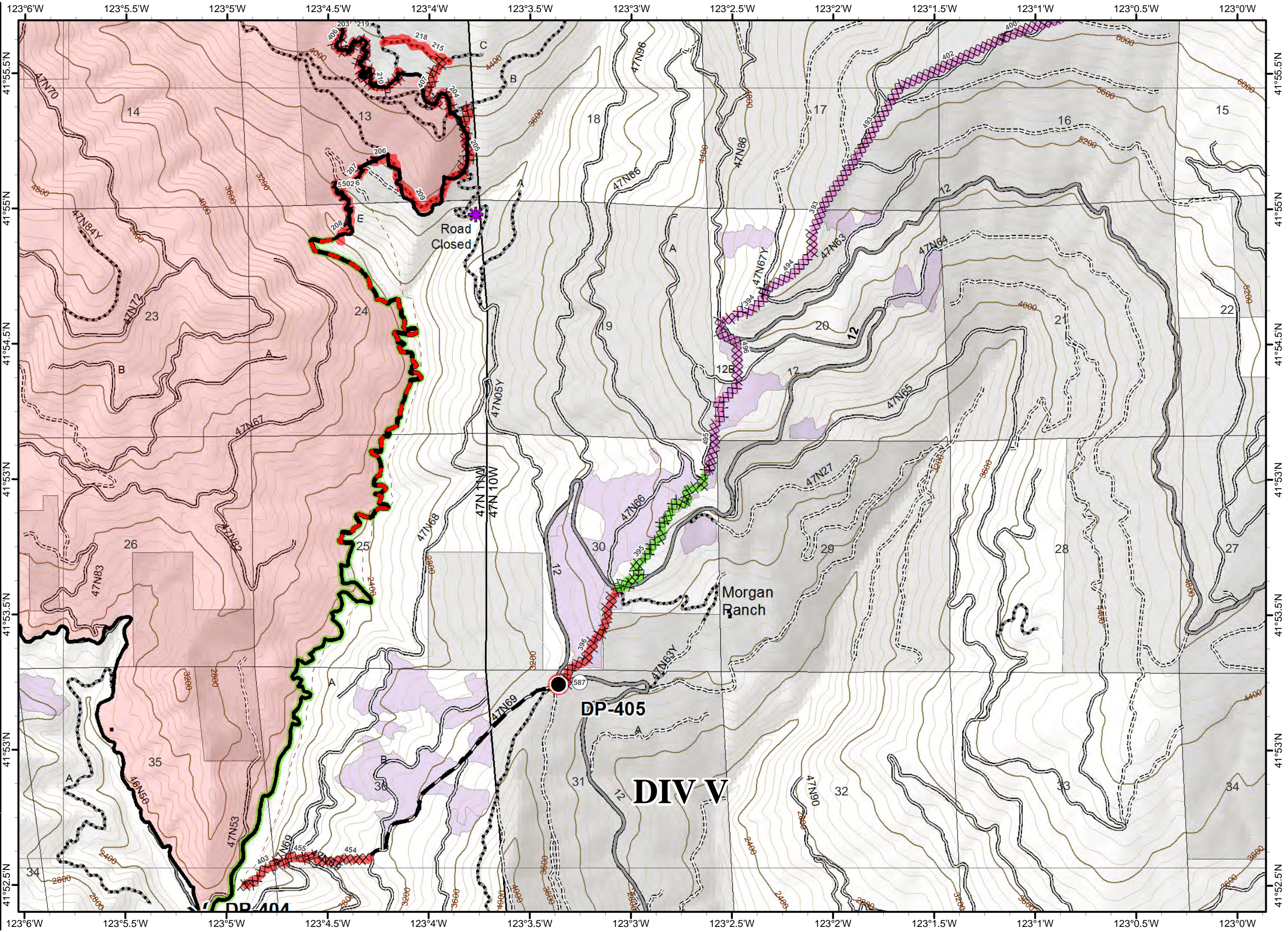
- Division
- Branch
- Road Washout
- Completed Line
- Drop Point
- Completed Dozer Line
- Completed Line
- H - Hand Line
- Planned Fire Line
- Containment Line
- Ranger District Boundary
- Fire Perimeter
- Ownership Private
- Contract Units
- Repair Needed
- Completed - Inspected
- Ready to be Worked On
- Repair Needed

Miller Complex  
 Branch IV



0 0.2 0.4 Miles

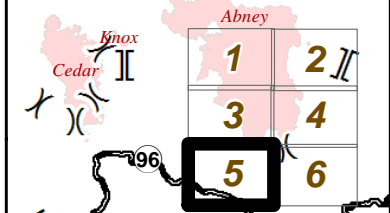
NAD 1983 UTM zone 10N





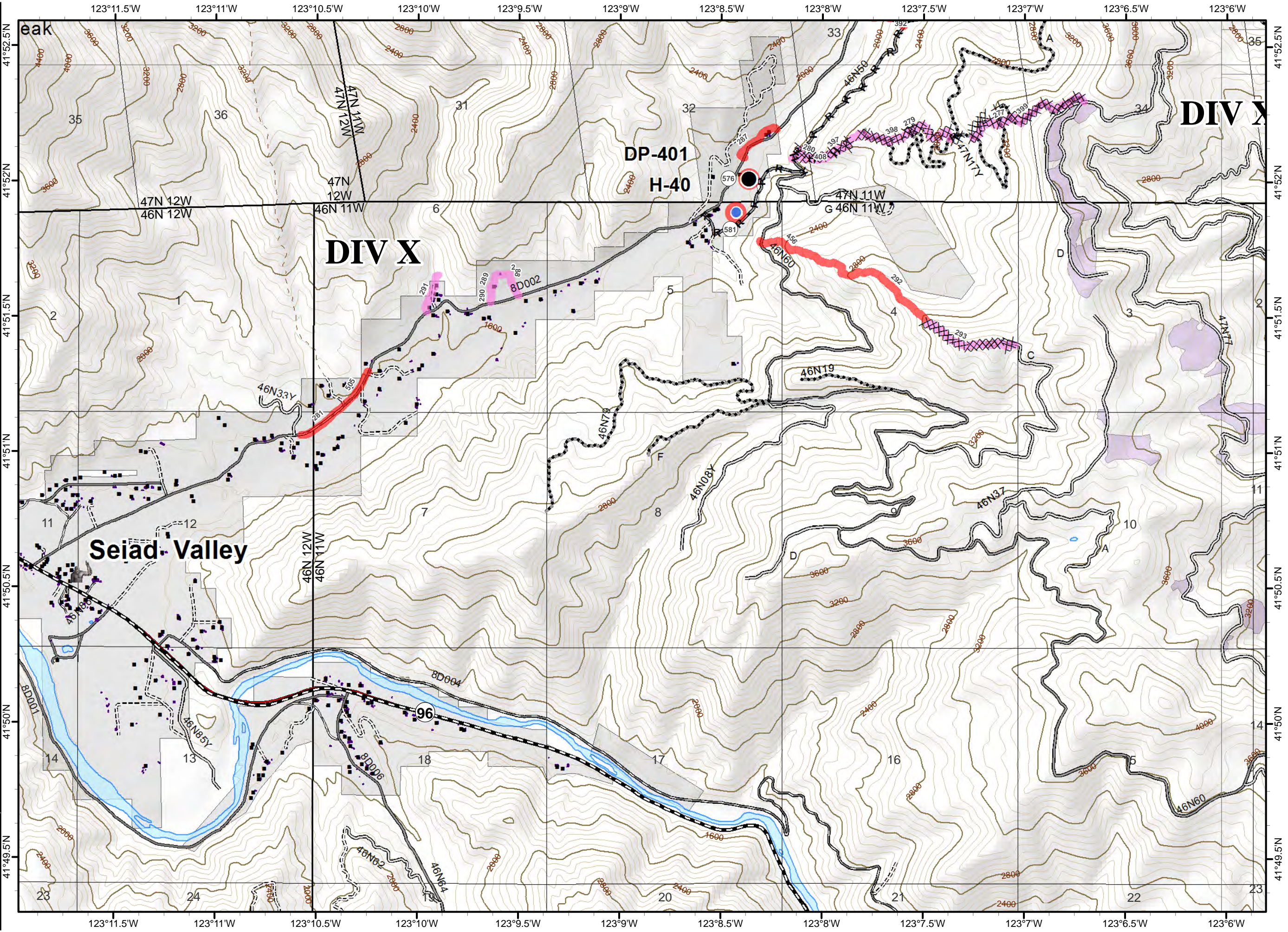
- Division
- Branch
- Drop Point
- Helispot
- Completed Dozer Line
- Completed Line
- H - Hand Line
- R - Road as Completed Line
- Ranger District Boundary
- Fire Perimeter
- Ownership Private
- Contract Units
- Repair Needed
- Ready to be Worked On
- Repair Needed

Miller Complex  
Branch IV



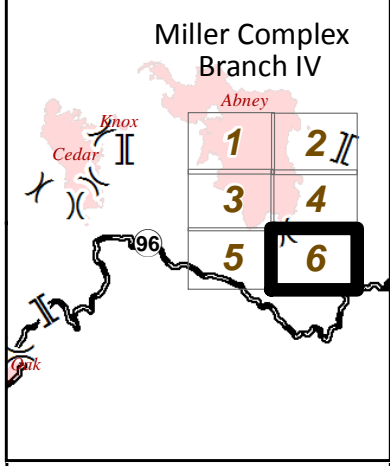
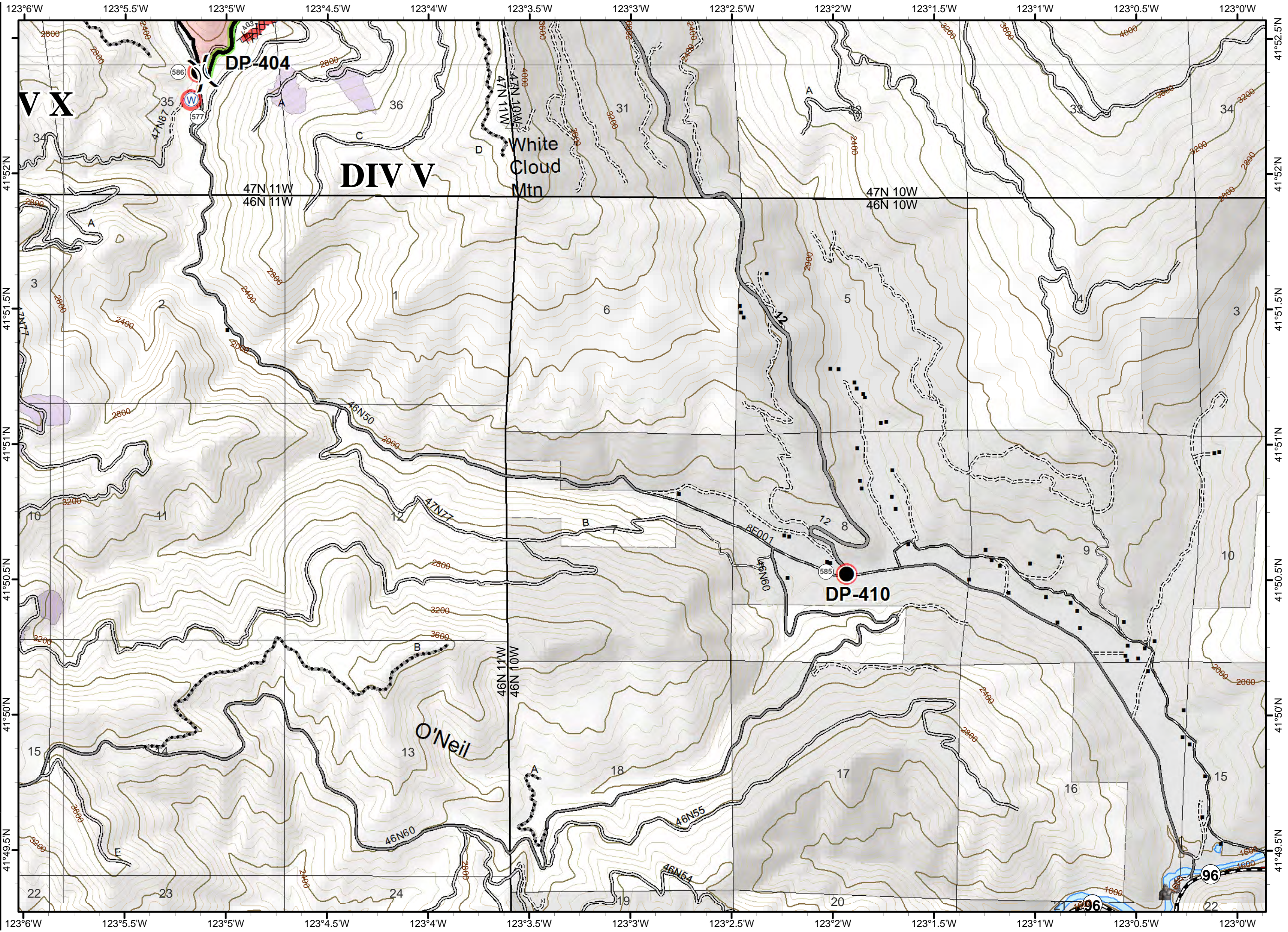
0 0.2 0.4 Miles

NAD 1983 UTM zone 10N





- Division
- Branch
- Drop Point
- Water Source
- Completed Dozer Line
- Completed Line
- Ranger District Boundary
- Fire Perimeter
- Ownership Private
- Contract Units
- Repair Needed
- Completed - Inspected
- Repair Needed



0 0.2 0.4 Miles

NAD 1983 UTM zone 10N