

ECLIPSE COMPLEX
CA-KNF-006098
SEPTEMBER 24 2017

IAP MAP
BRANCH IV

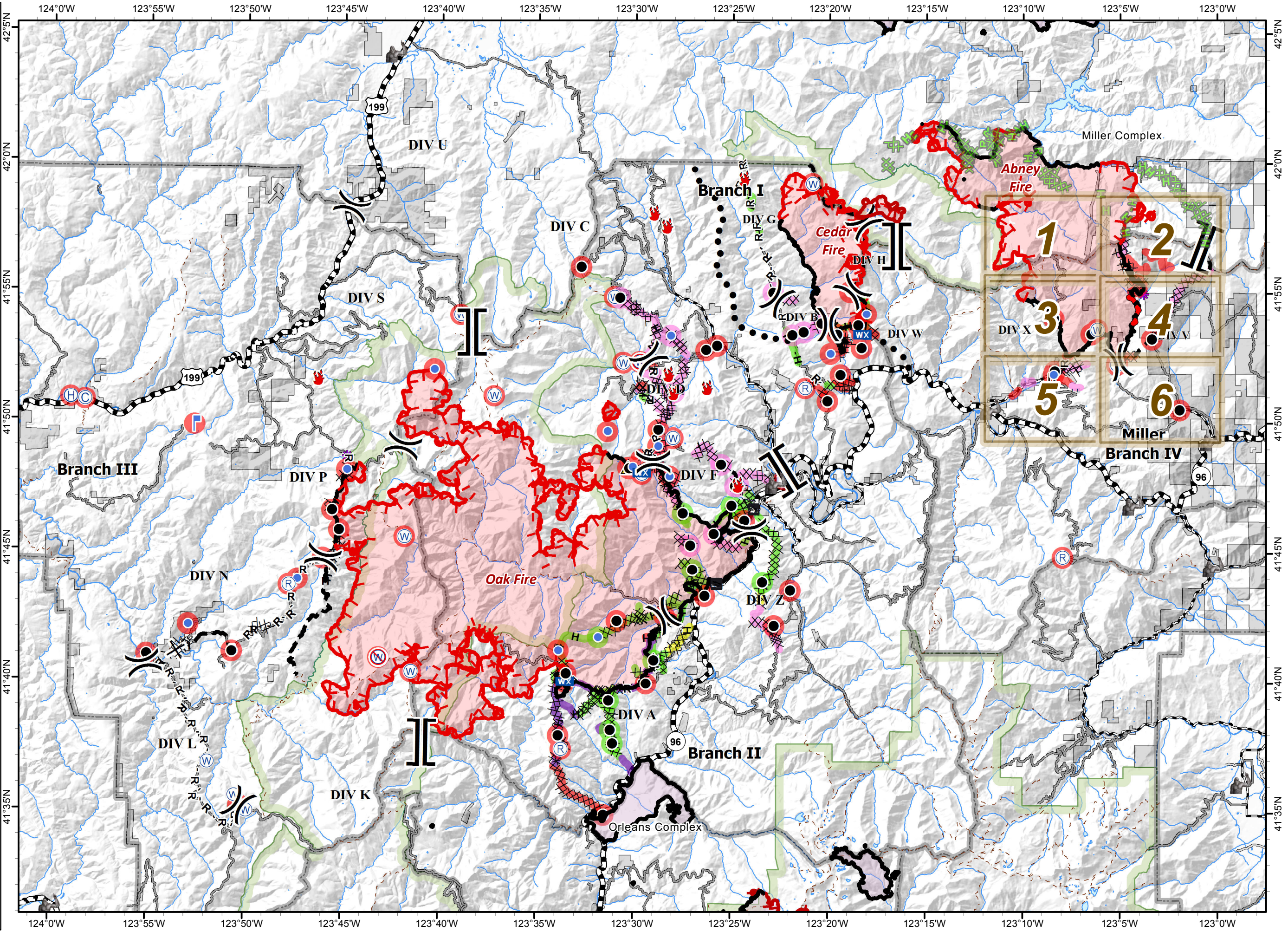
Index

- IAP Tiles Branch IV
- Fire Perimeter
- Division
- Branch
- Ownership Private
- Ranger District Boundary
- Wilderness
- Road Washout
- Uncontrolled Fire Edge
- Ridge / Geographic Feature
- Aerial Retardant Drop
- Planned Secondary Line
- Completed Dozer Line
- Completed Line
- H - Hand Line
- Road as Completed Line
- Planned Fire Line
- Proposed Dozer Line
- Containment Line
- Boat Ramp
- Camp
- Drop Point
- Fire Location
- Helibase
- Helispot
- Incident Command Post
- Lookout
- Mobile Weather Unit
- Repeater
- Safety Zone
- Water Source
- Restricted Water Source
- Completed - Inspected
- Ready to be Worked On
- Repair Needed
- Completed - Inspected
- In Progress
- Ready to be Worked On
- Repair Needed
- Unknown



0 2 4 Miles

NAD 1983 UTM zone 10N



Miller Complex

Abney Fire

Cedar Fire

Oak Fire

Orleans Complex

Miller

Branch I

Branch II

Branch III

Branch IV

DIV U

DIV C

DIV S

DIV P

DIV N

DIV K

DIV G

DIV B

DIV H

DIV W

DIV D

DIV F

DIV Z

DIV A

DIV L

DIV M

DIV J

DIV I

DIV V

DIV X

DIV Y

1

2

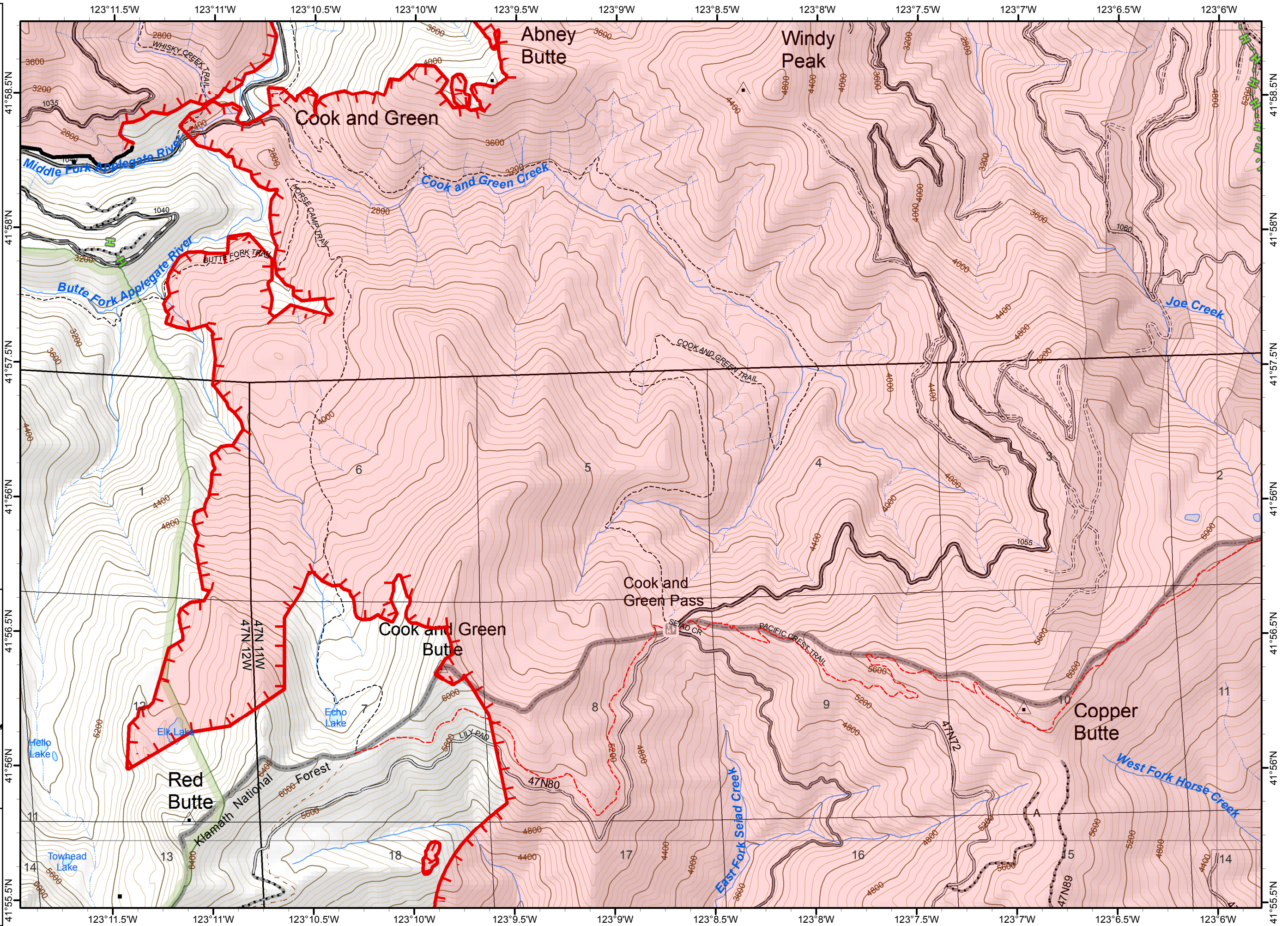
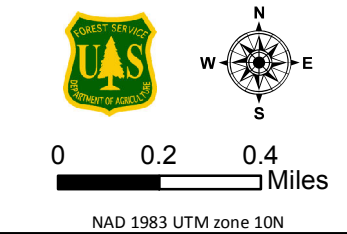
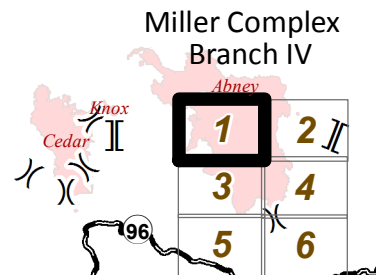
3

4

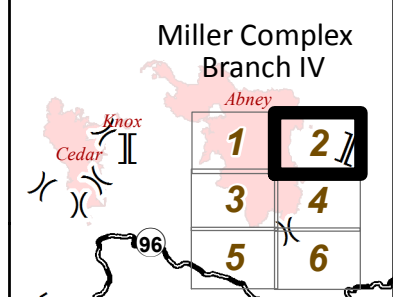
5

6

- () Division
- [] Branch
- H Completed Hand Line
- Uncontrolled Fire Edge
- Completed Line
- Ranger District Boundary
- Fire Perimeter
- Wilderness
- Ownership Private

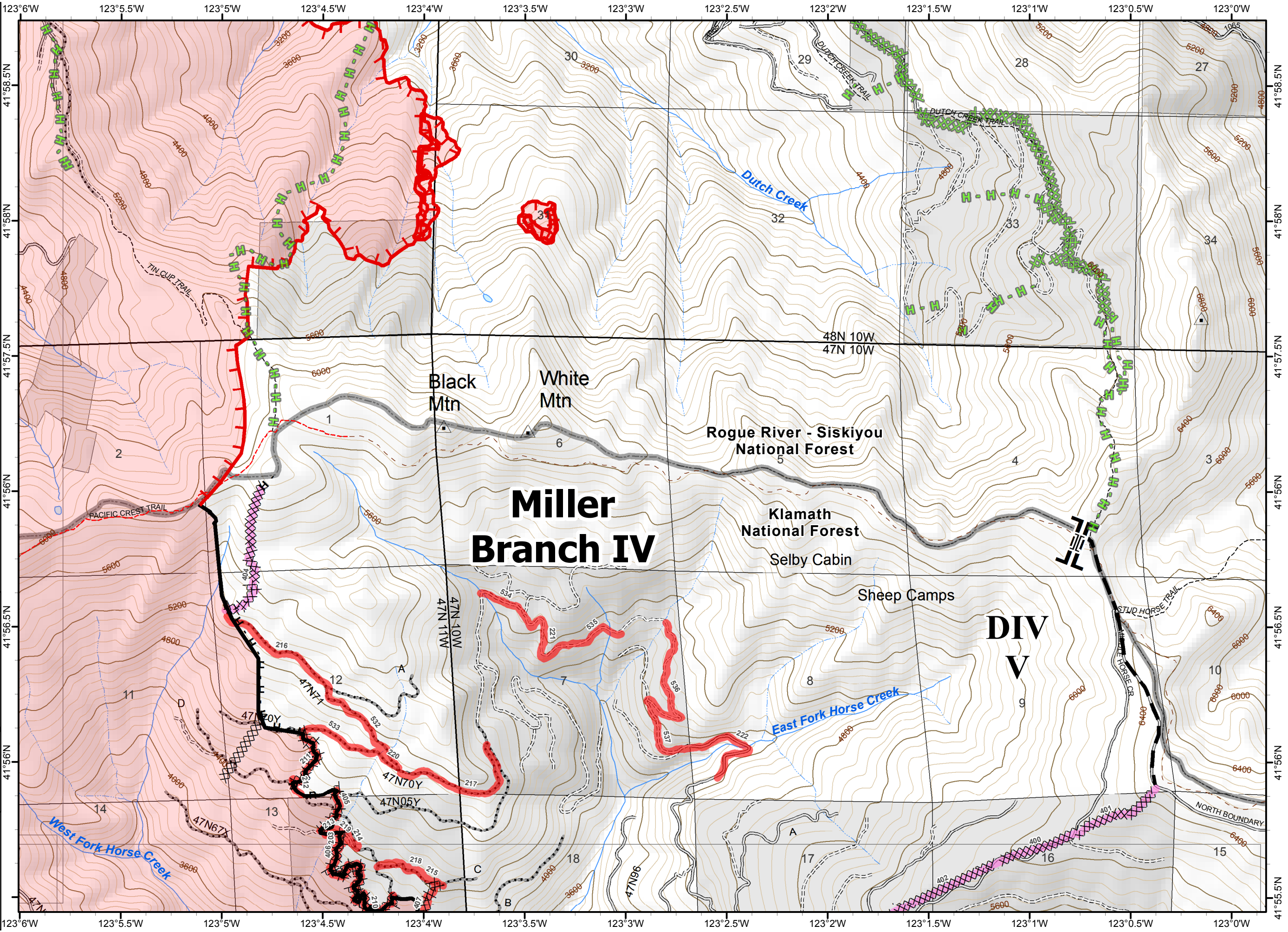


- () Division
- [] Branch
- Completed Line
- Miller Completed Dozer Line
- H - Miller Completed Hand Line
- Uncontrolled Fire Edge
- Completed Dozer Line
- Completed Line
- H - Hand Line
- R - Road as Completed Line
- Planned Fire Line
- ▭ Ranger District Boundary
- ▭ Fire Perimeter
- ▭ Ownership Private
- ▭ Ready to be Worked On
- ▭ Repair Needed



0 0.2 0.4 Miles

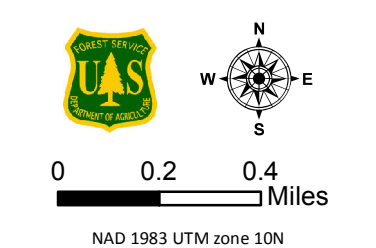
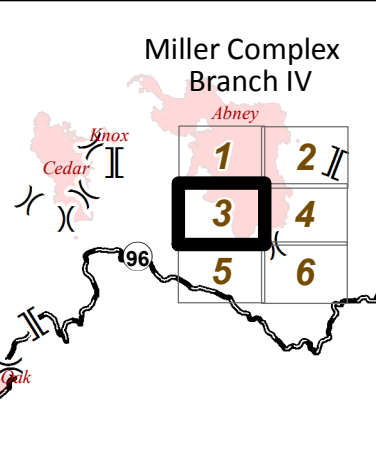
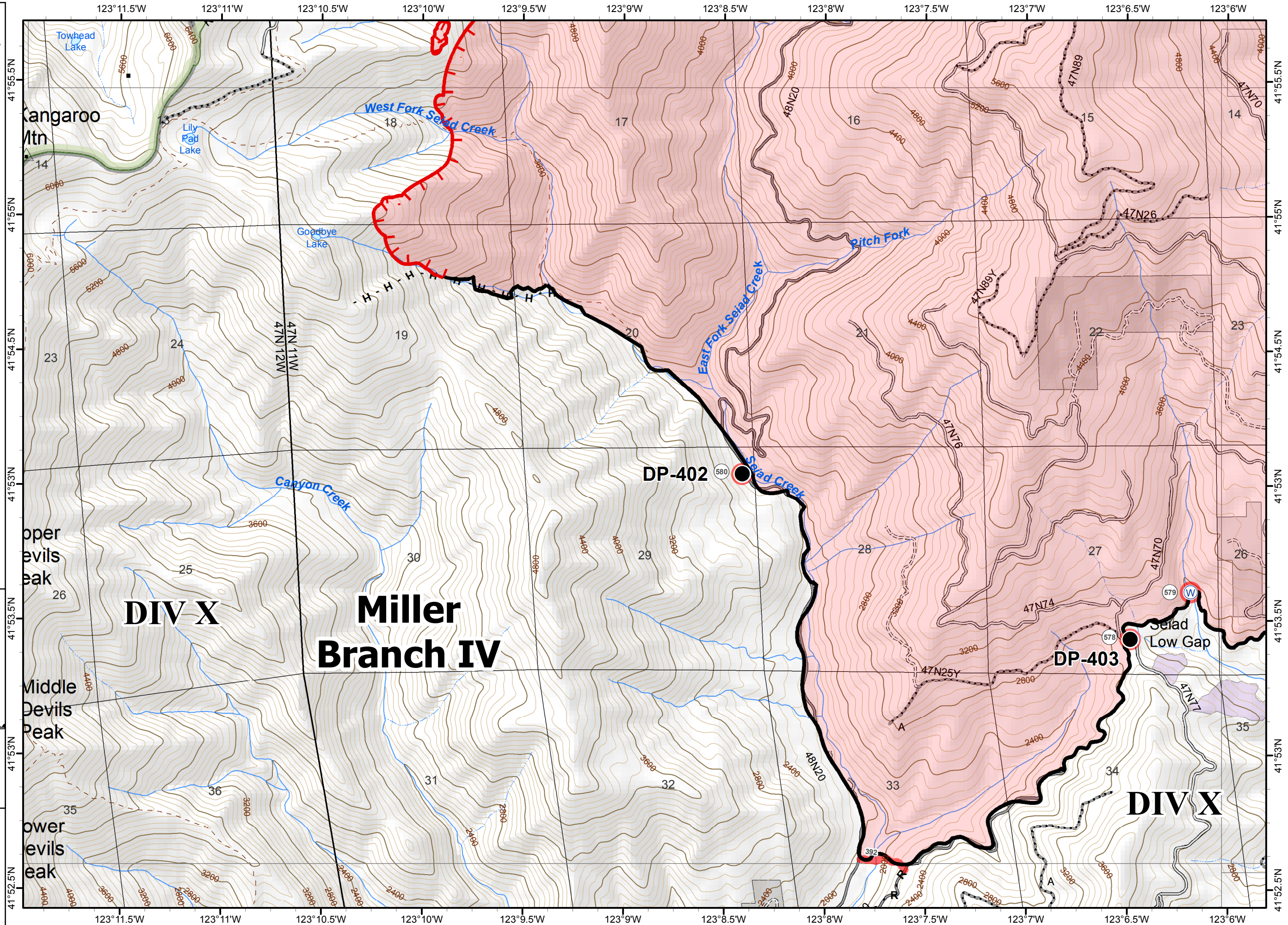
NAD 1983 UTM zone 10N



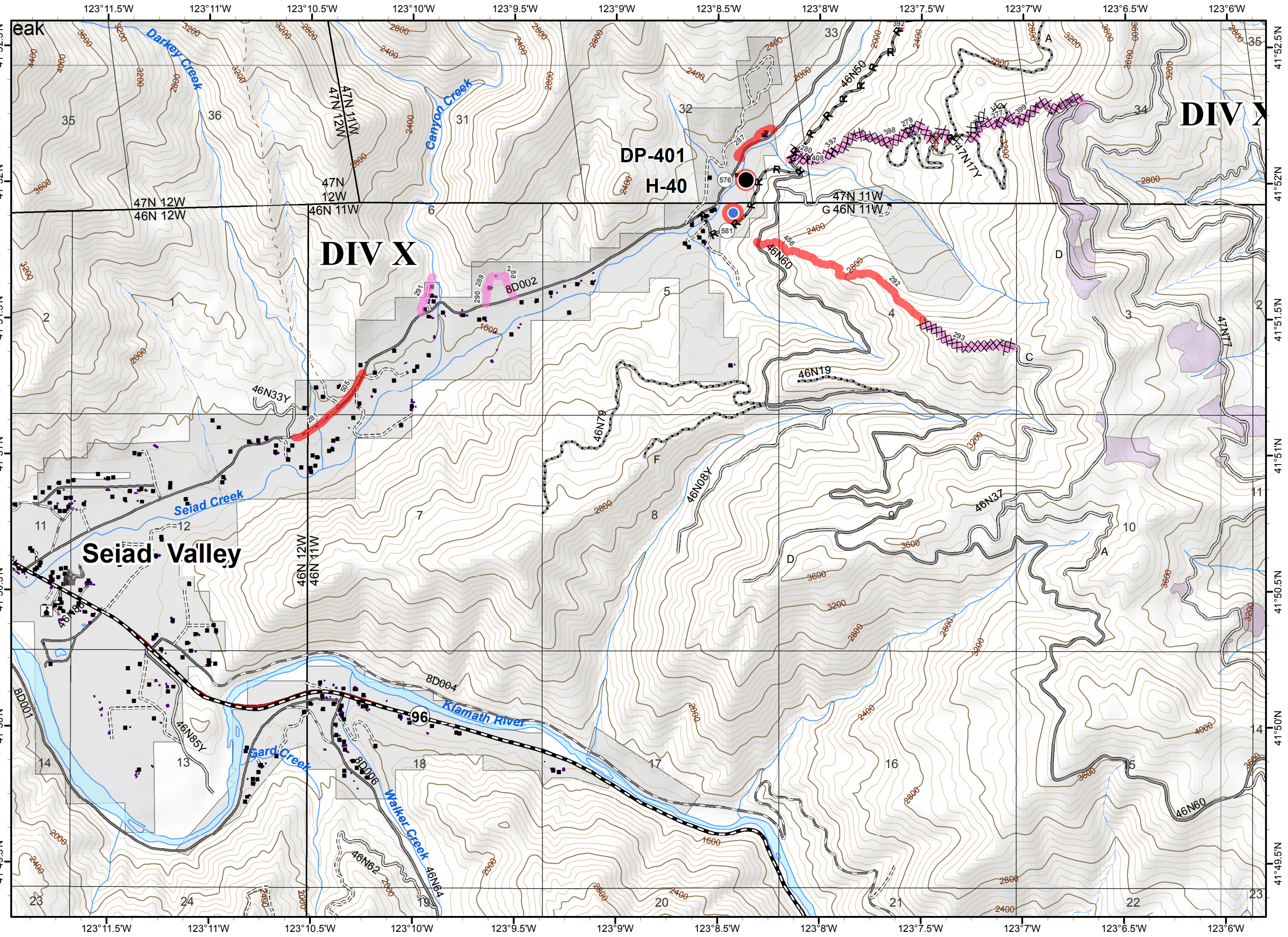
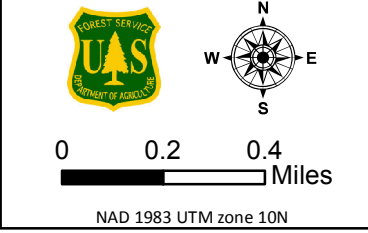
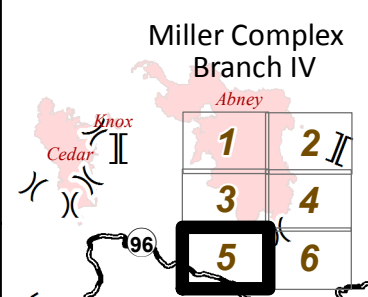
Miller Branch IV

DIV V

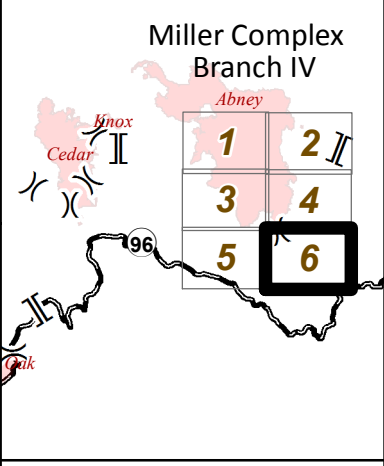
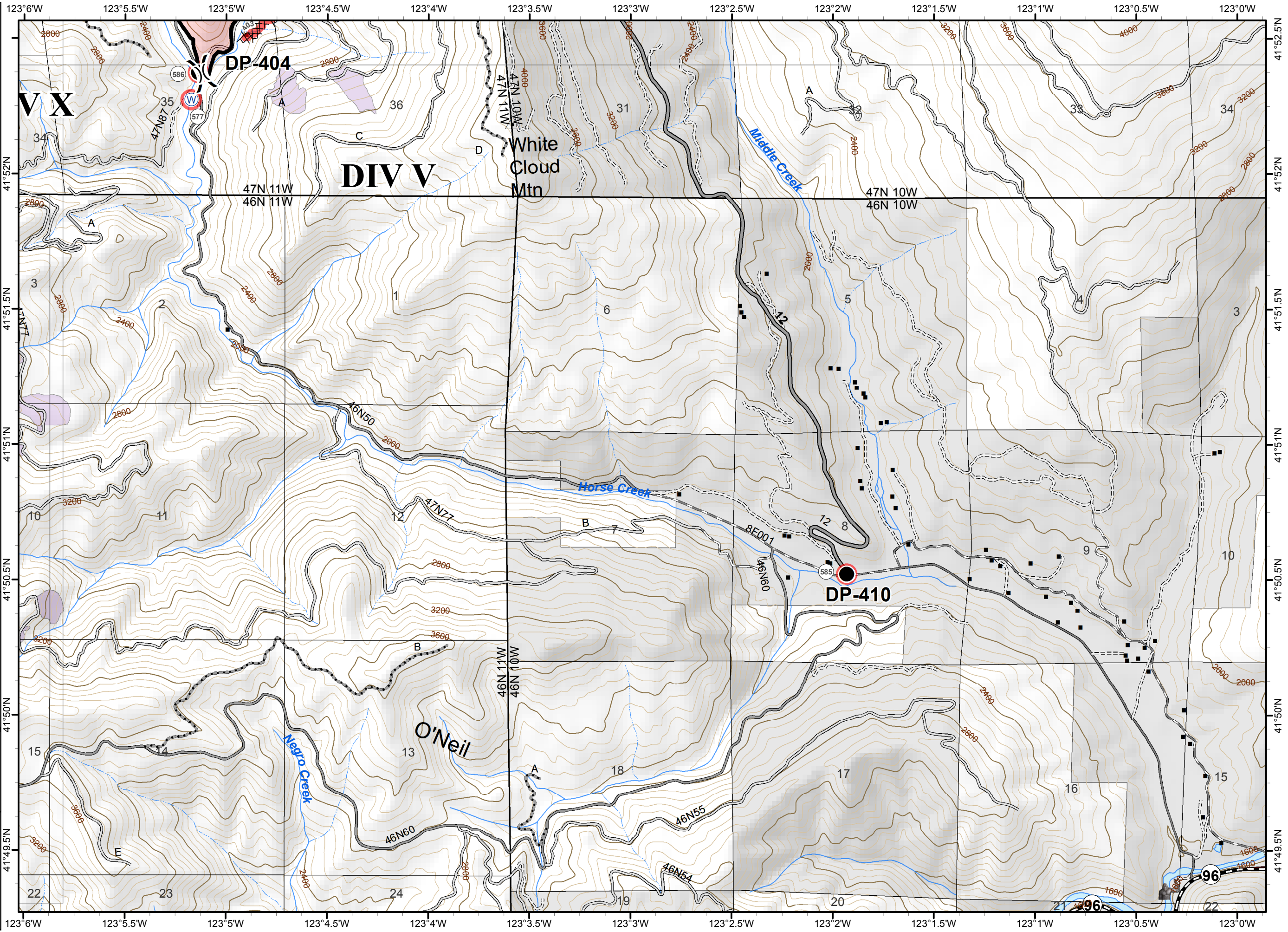
- (X) Division
- [] Ranger District Boundary
- [] Branch
- Drop Point
- ⊙ Water Source
- Uncontrolled Fire Edge
- Completed Line
- H - Hand Line
- R - Completed Line
- ▭ Fire Perimeter
- ▭ Wilderness
- ▭ Ownership Private
- ▭ Contract Units
- Repair Needed
- Repair Needed



- () Division
- ▭ Ranger District Boundary
- ▭ Branch
- Drop Point
- Helispot
- XXXX Completed Dozer Line
- Completed Line
- H - Hand Line
- R - Road as Completed Line
- ▭ Fire Perimeter
- ▭ Ownership Private
- ▭ Contract Units
- Repair Needed
- ▭ Ready to be Worked On
- ▭ Repair Needed



- Division
- Branch
- Drop Point
- Water Source
- Completed Dozer Line
- Completed Line
- Ranger District Boundary
- Fire Perimeter
- Ownership Private
- Contract Units
- Repair Needed



0 0.2 0.4 Miles

NAD 1983 UTM zone 10N