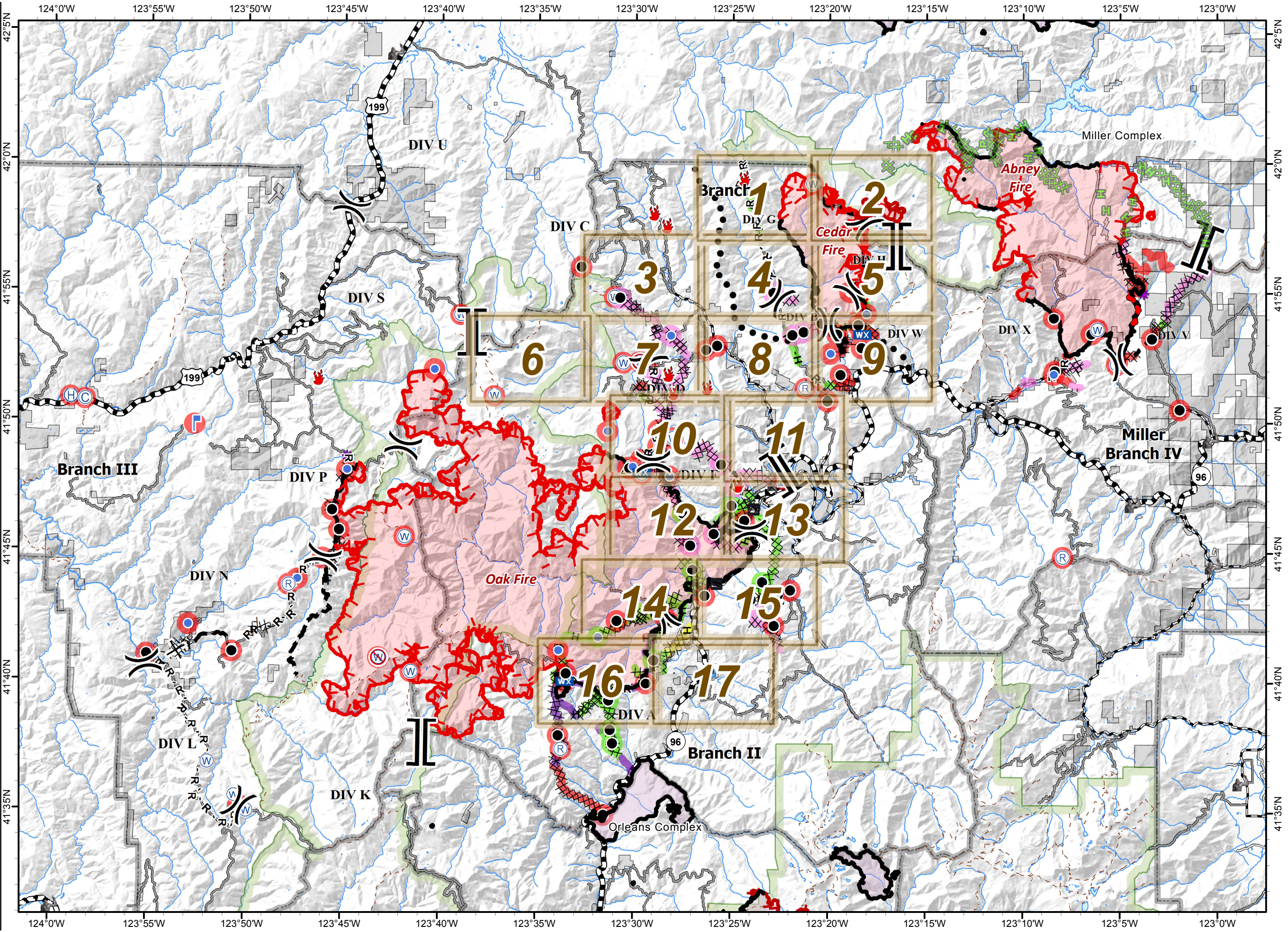


ECLIPSE COMPLEX
CA-KNF-006098
SEPTEMBER 24 2017

IAP MAP BRANCH I & II

Index

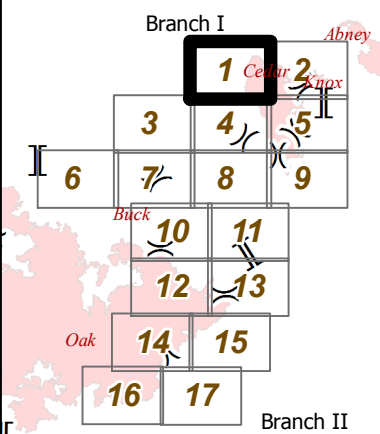
- IAP Tiles Branch I & II
- Road Washout
- Fire Perimeter
- Division
- Branch
- Uncontrolled Fire Edge
- Ridge / Geographic Feature
- Aerial Retardant Drop
- Planned Secondary Line
- Completed Dozer Line
- Completed Line
- H - Hand Line
- R - Completed Line
- Planned Fire Line
- Proposed Dozer Line
- Containment Line
- Ownership Private
- Ranger District Boundary
- Wilderness
- Boat Ramp
- Camp
- Drop Point
- Fire Location
- Helibase
- Helispot
- Incident Command Post
- Lookout
- Mobile Weather Unit
- Repeater
- Safety Zone
- Water Source
- Restricted Water Source
- Completed - Inspected
- Ready to be Worked On
- Repair Needed
- Completed - Inspected
- In Progress
- Ready to be Worked On
- Repair Needed
- Unknown



0 2 4 Miles

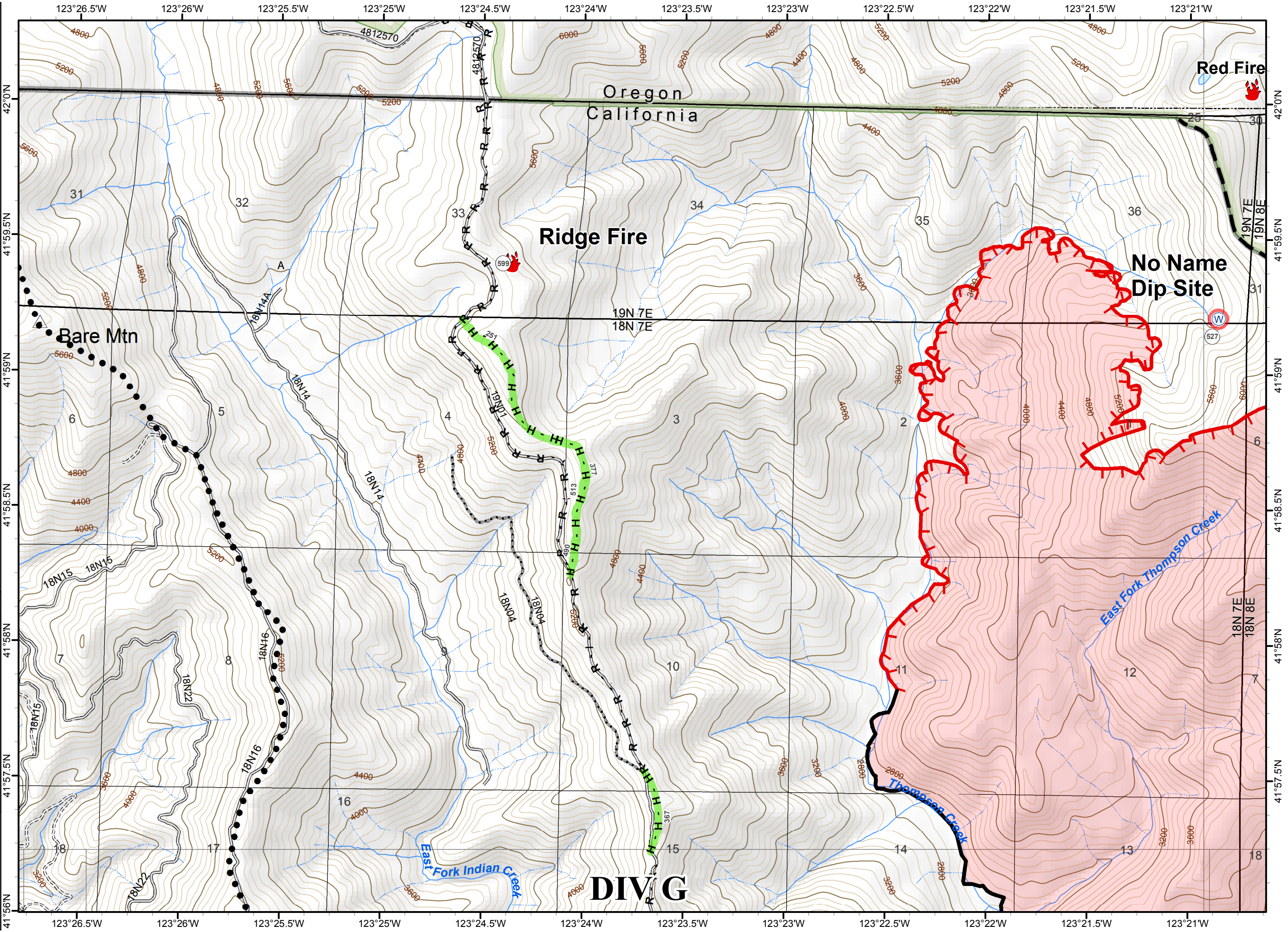
NAD 1983 UTM zone 10N

- () Division
- [] Branch
- 🔥 Fire Location
- Ⓜ Water Source
- 🔴 Uncontrolled Fire Edge
- Planned Secondary Line
- Completed Line
- H - Hand Line
- R - Completed Road Line
- Planned Fire Line
- ▭ Ranger District Boundary
- ▭ Fire Perimeter
- ▭ Wilderness
- Repair Needed
- ▭ Completed - Inspected



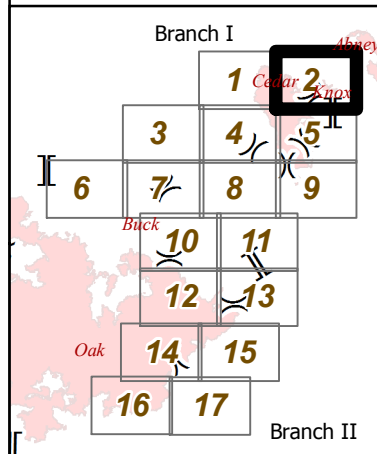
0 0.2 0.4 Miles

NAD 1983 UTM zone 10N



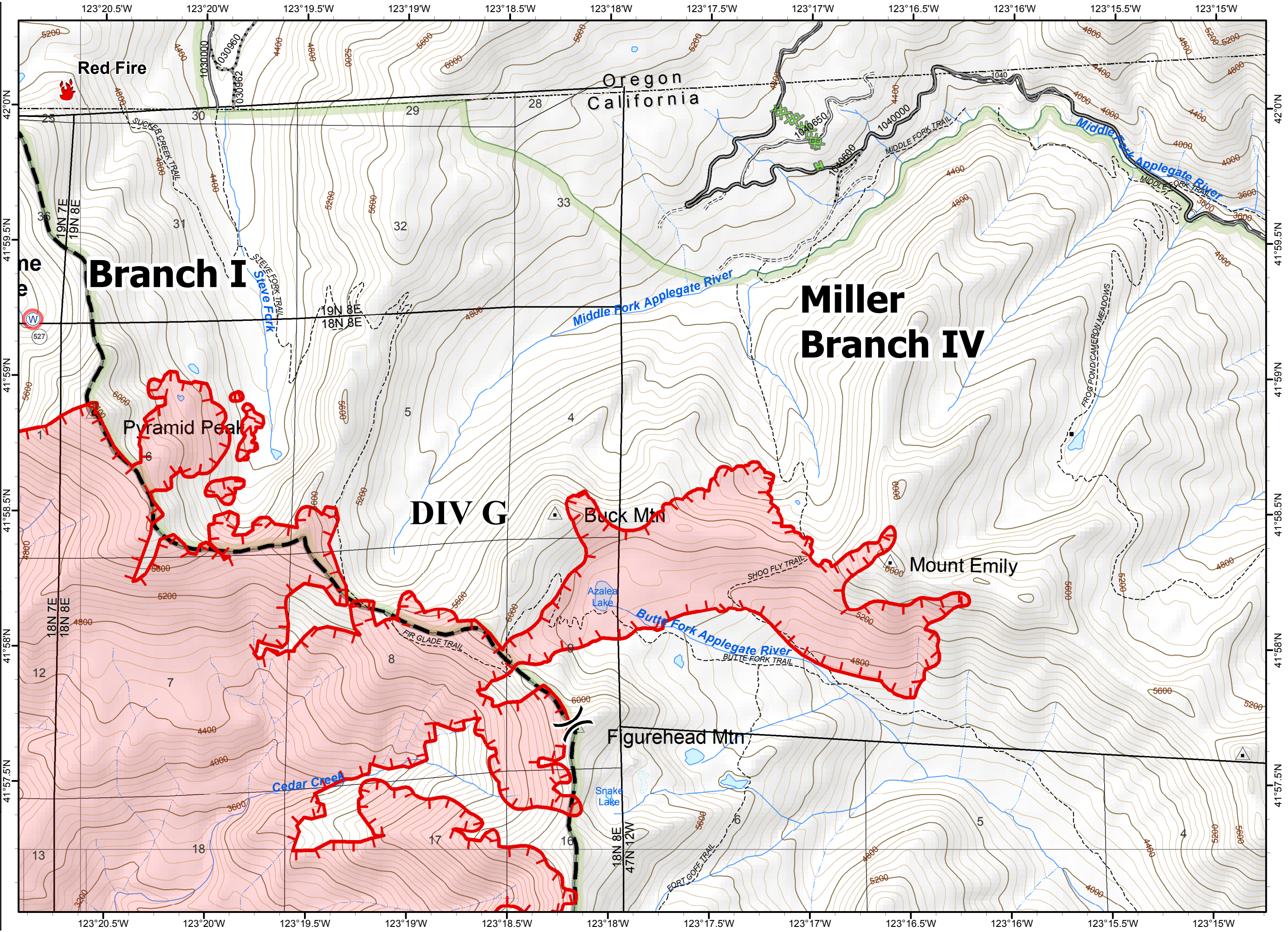
DIV G

- () Division
- [] Branch
- Miller Completed Dozer Line
- Miller Completed Hand Line
- Water Source
- Uncontrolled Fire Edge
- Planned Fire Line
- Ranger District Boundary
- Fire Perimeter
- Wilderness
- Ownership Private
- Repair Needed


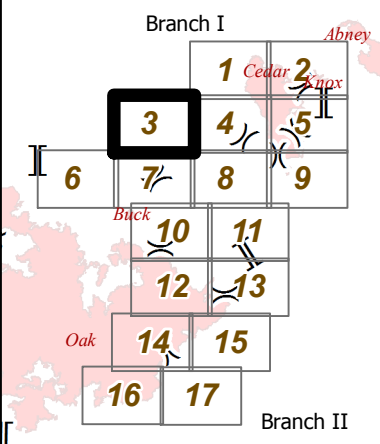
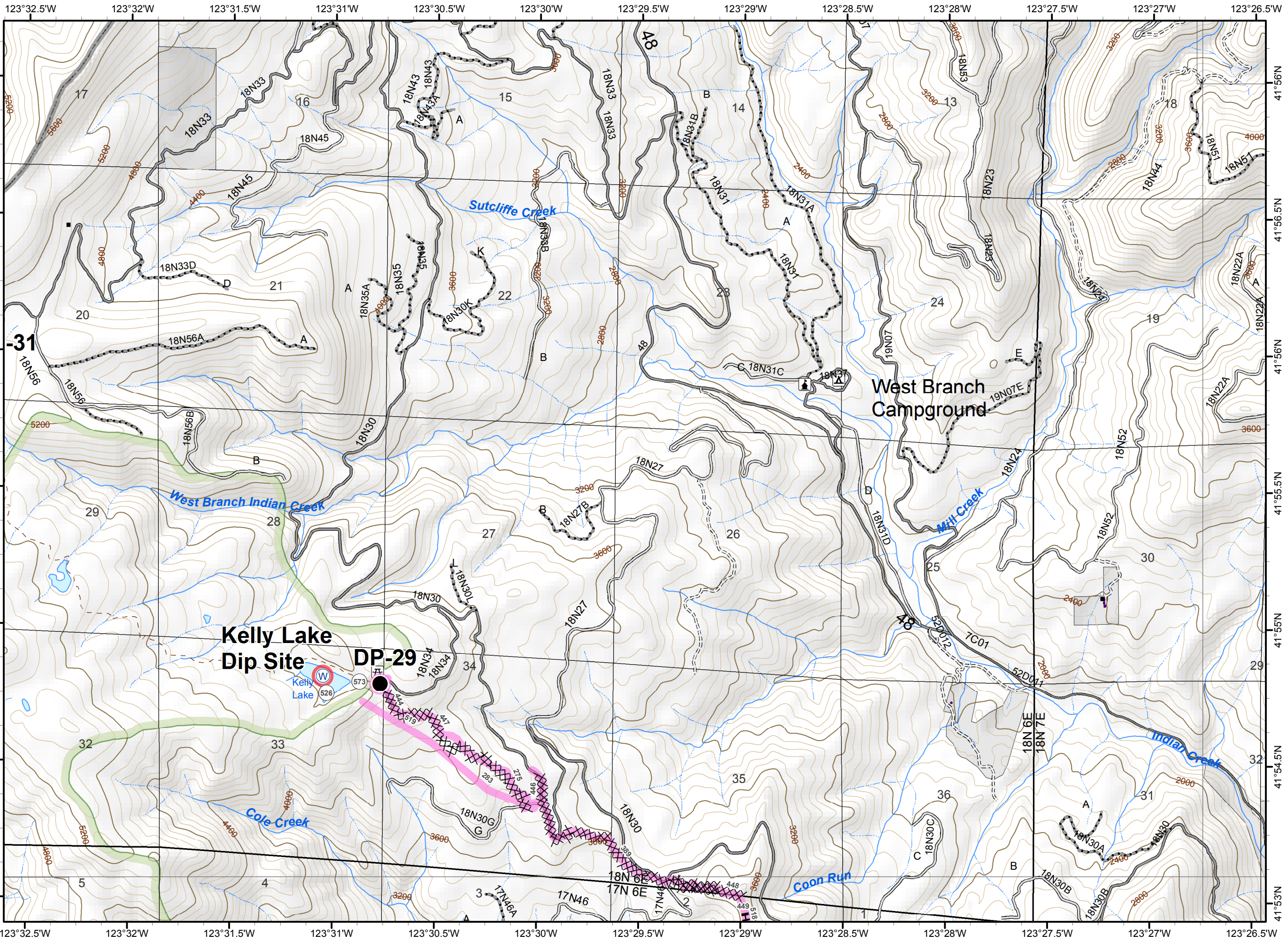


0 0.2 0.4 Miles

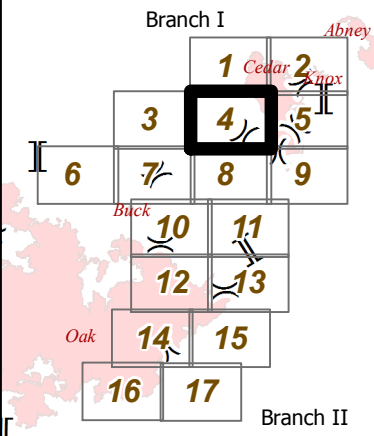
NAD 1983 UTM zone 10N



- Division
- Branch
- Drop Point
- Water Source
- Completed Dozer Line
- Hand Line
- Ranger District Boundary
- Wilderness
- Ownership Private
- Ready to be Worked On
- Repair Needed
- Ready to be Worked On

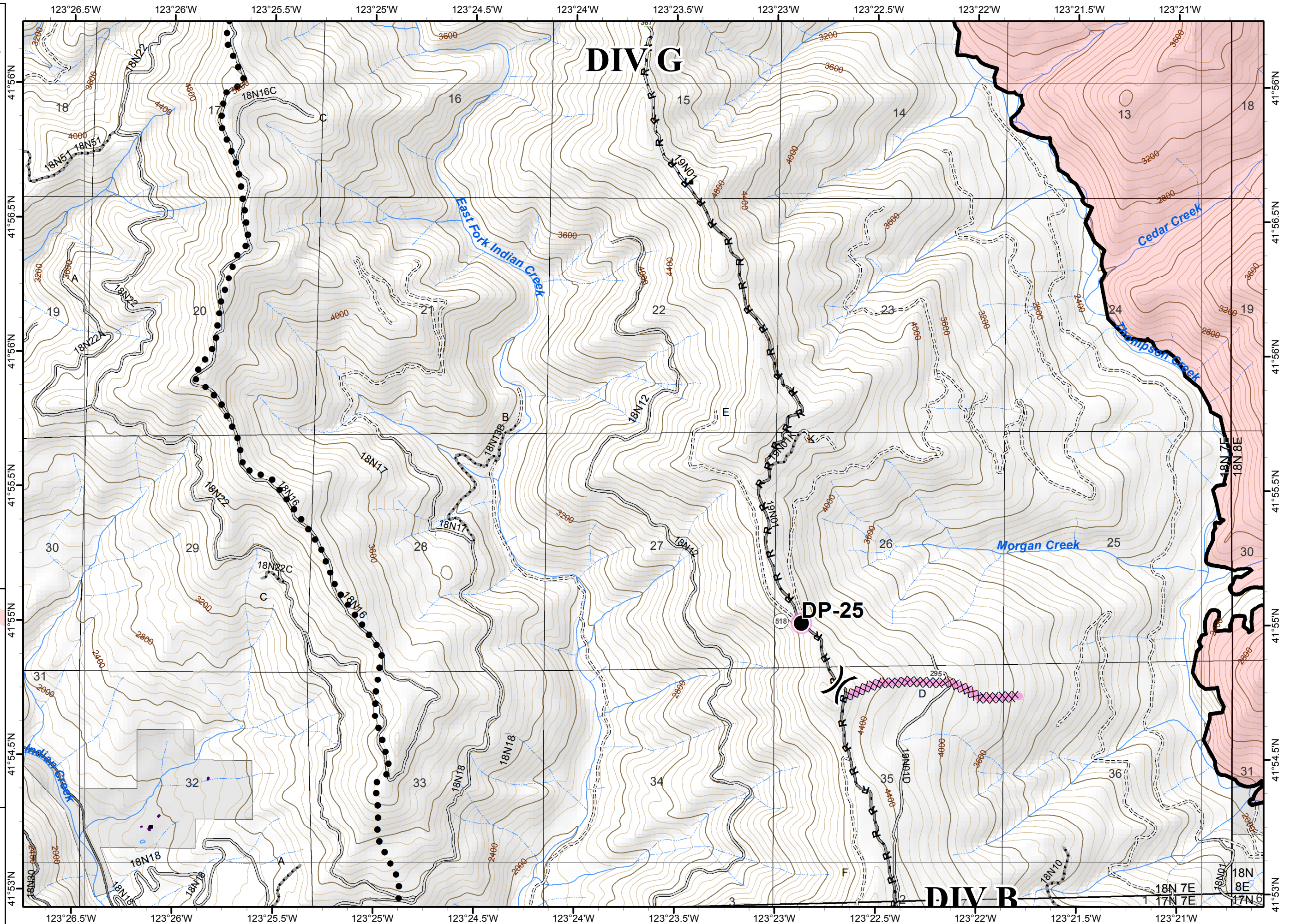


- () Division
- ▭ Ranger District Boundary
- ▭ Branch
- Drop Point
- Planned Secondary Line
- ▨ Completed Dozer Line
- ▬ Completed Line
- H - Hand Line
- R - Road as Completed Line
- ▭ Fire Perimeter
- ▭ Ownership Private
- Ready to be Worked On
- ▨ Completed - Inspected
- ▨ Ready to be Worked On

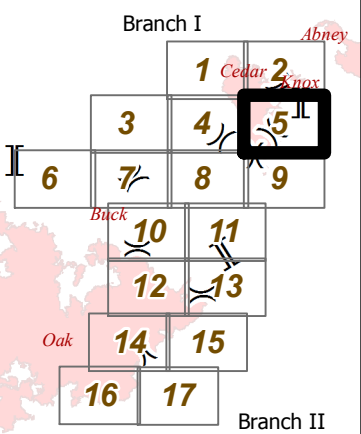
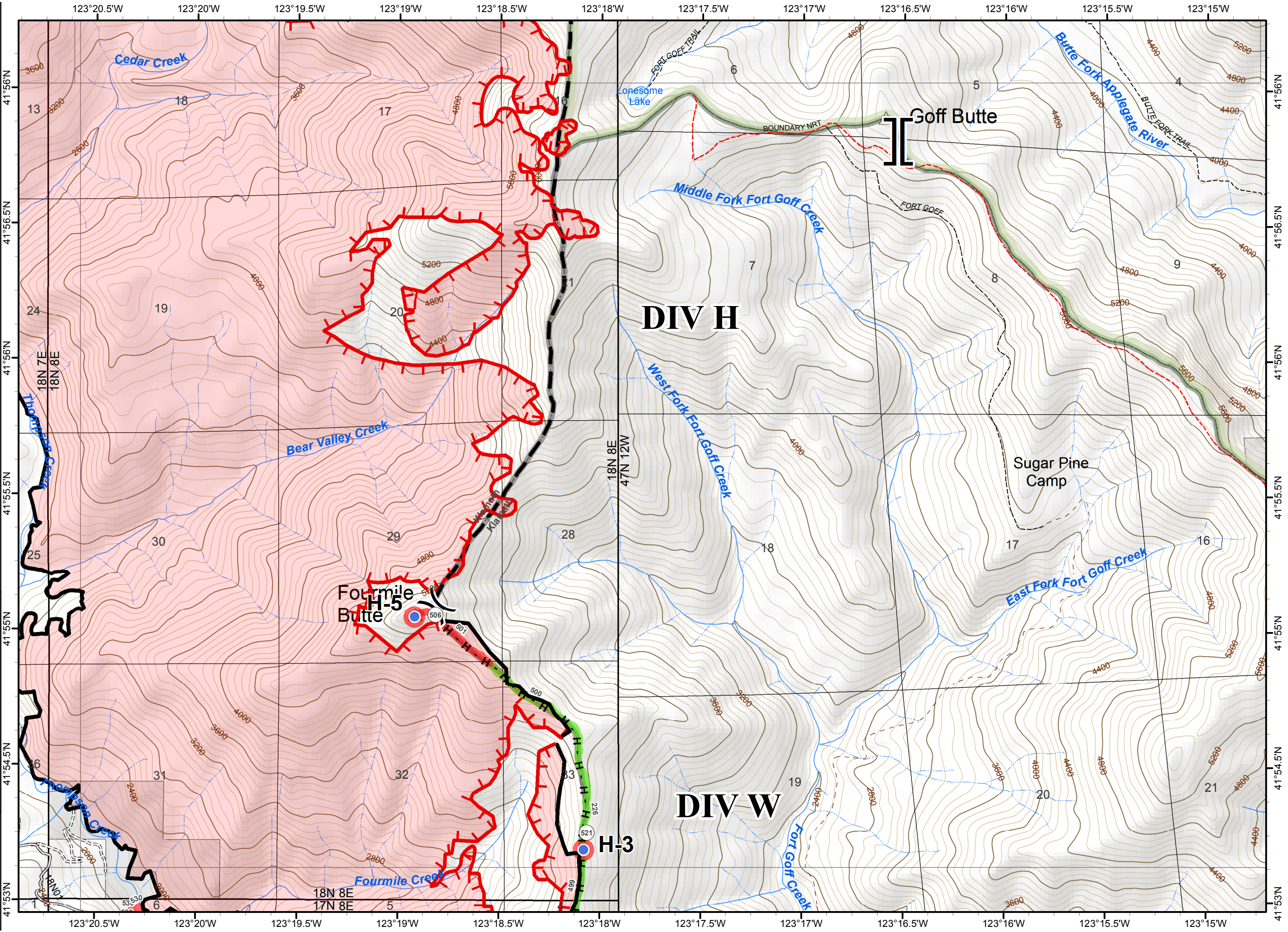


0 0.2 0.4 Miles

NAD 1983 UTM zone 10N

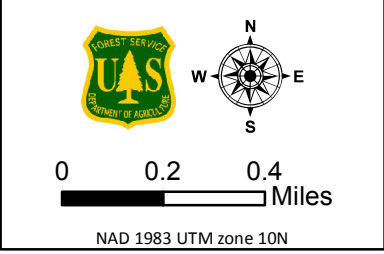
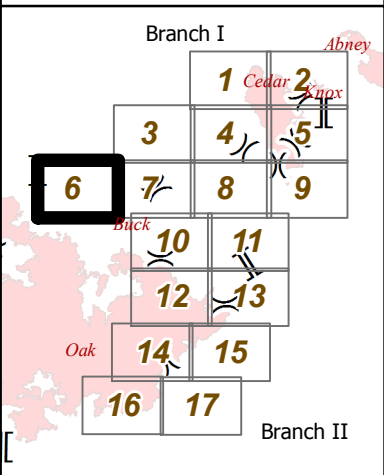
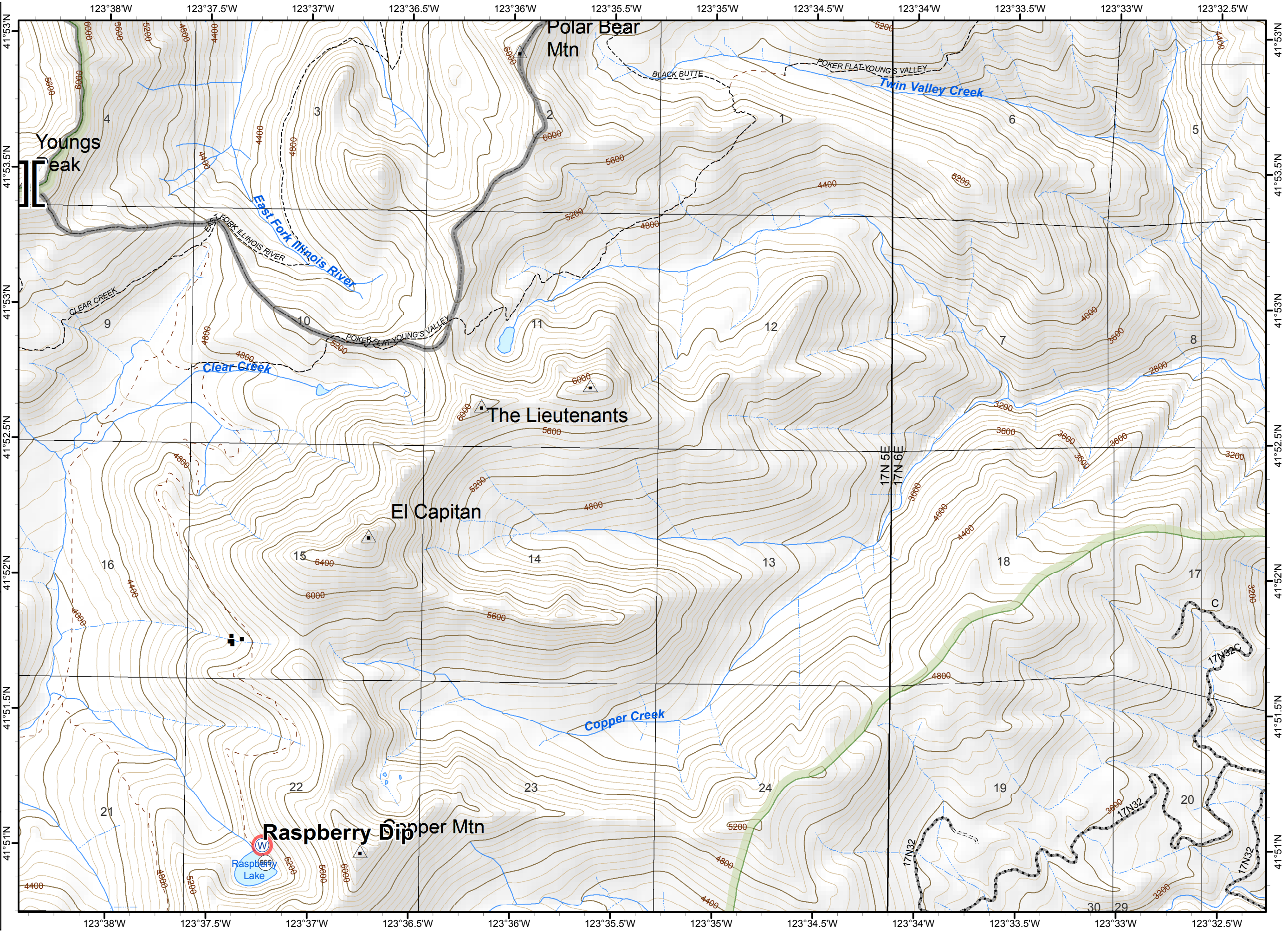


- () Division
- [] Branch
- Helispot
- Uncontrolled Fire Edge
- Completed Line
- H - Hand Line
- Planned Fire Line
- ▭ Ranger District Boundary
- ▭ Fire Perimeter
- ▭ Wilderness
- ▭ Ownership Private
- Repair Needed
- ▭ Completed - Inspected
- ▭ Repair Needed

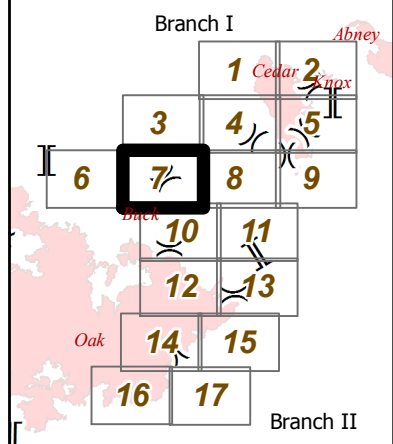


The block contains the official logo of the United States Forest Service, a compass rose showing cardinal directions (N, S, E, W), and a scale bar labeled "0 0.2 0.4 Miles". Below the scale bar, it reads "NAD 1983 UTM zone 10N".

- () Division
- [] Branch
- (W) Water Source
- ▭ Ranger District Boundary
- ▭ Wilderness
- ▭ Ownership Private
- Repair Needed

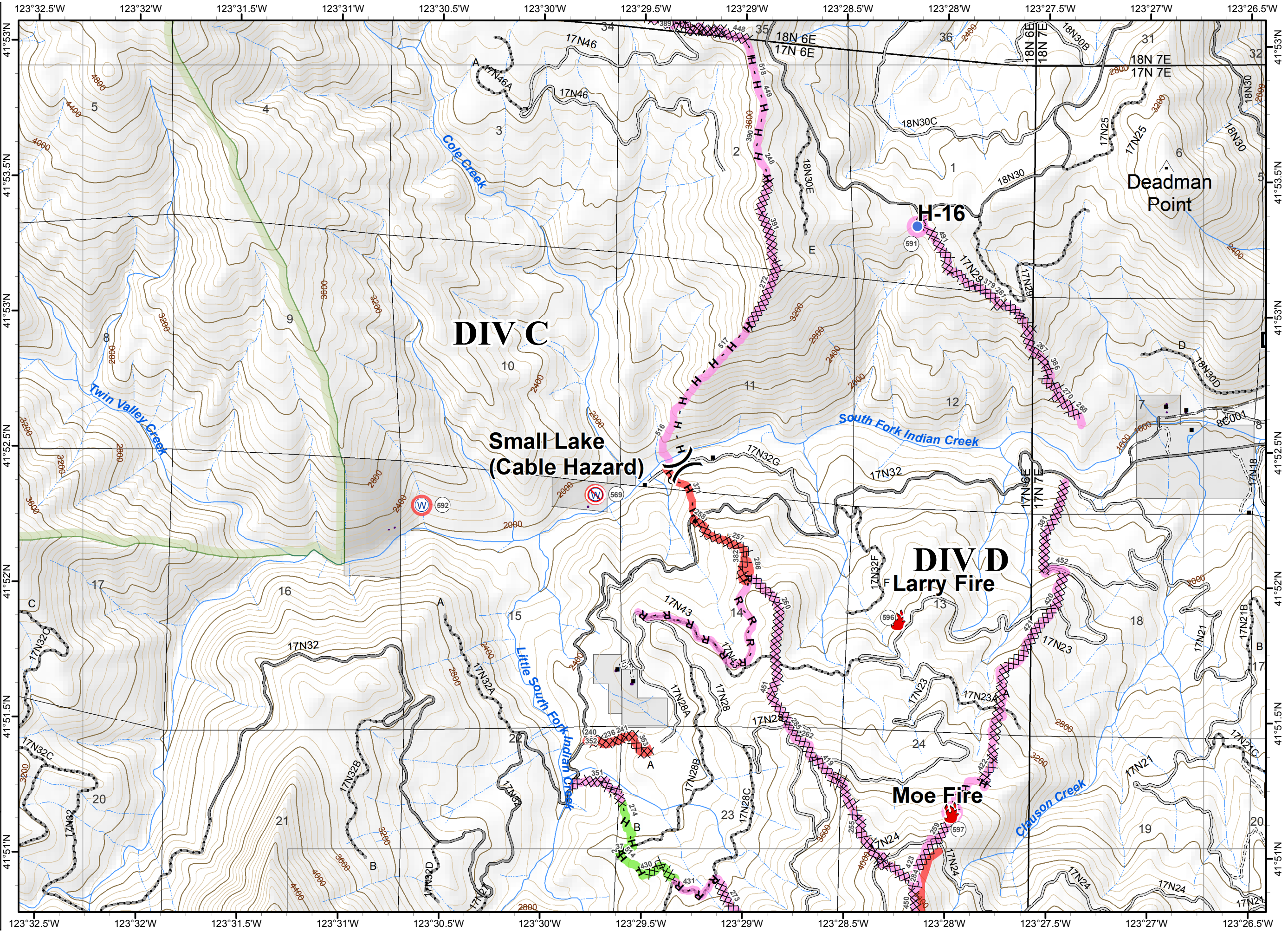


- () Division
- [] Branch
- 🔥 Fire Location
- 📍 Helispot
- 🌊 Water Source
- 🚫 Restricted Water Source
- XXXX Completed Dozer Line
- H - Hand Line
- R - Completed Line
- ▬ Planned Fire Line
- ▭ Ranger District Boundary
- 🌲 Wilderness
- ▭ Ownership Private
- 🟡 Ready to be Worked On
- 🔴 Repair Needed
- 🟢 Completed - Inspected
- 🟠 Ready to be Worked On
- 🔴 Repair Needed

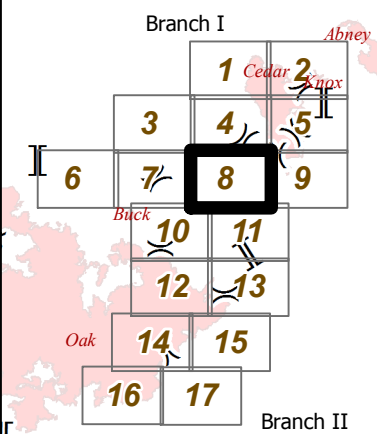
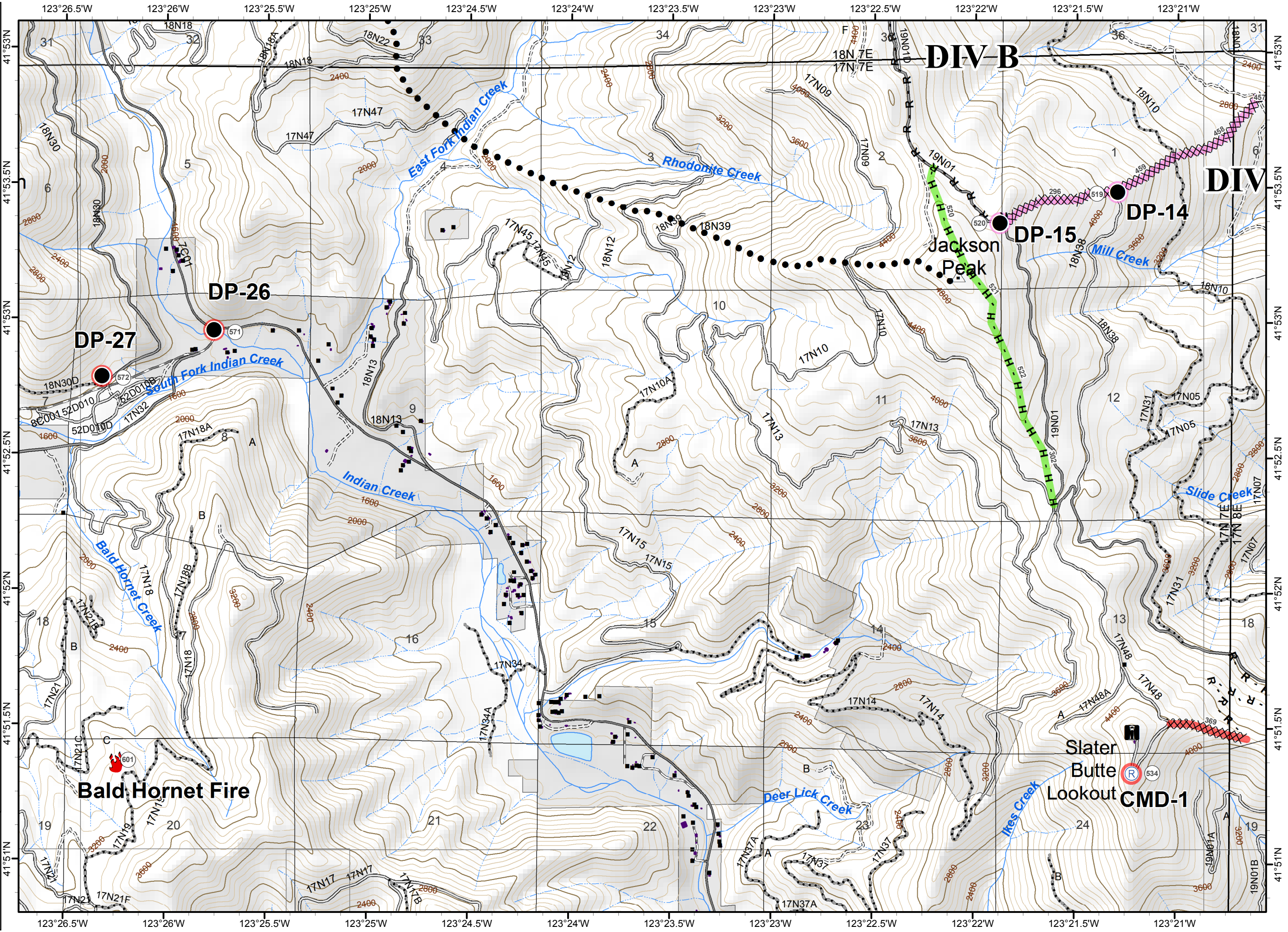


0 0.2 0.4 Miles

NAD 1983 UTM zone 10N



- () Division
- [] Branch
- Drop Point
- 🔥 Fire Location
- Ⓡ Repeater
- Planned
- Secondary Line
- XXXX Completed Dozer Line
- H - Hand Line
- R - Road as Completed Line
- ▭ Ranger District Boundary
- ▭ Ownership Private
- Ready to be Worked On
- Repair Needed
- ▬ Completed - Inspected
- ▬ Ready to be Worked On
- ▬ Repair Needed

DIV B

DIV

DP-26

DP-27

DP-26

DP-15

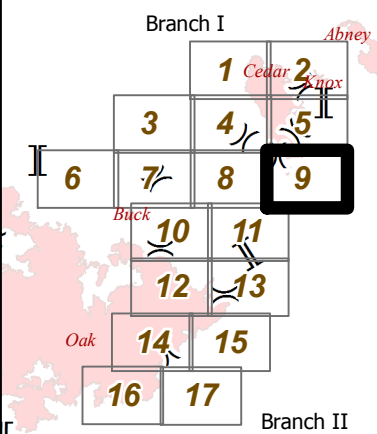
DP-14

Bald Hornet Fire

Slater Butte Lookout CMD-1

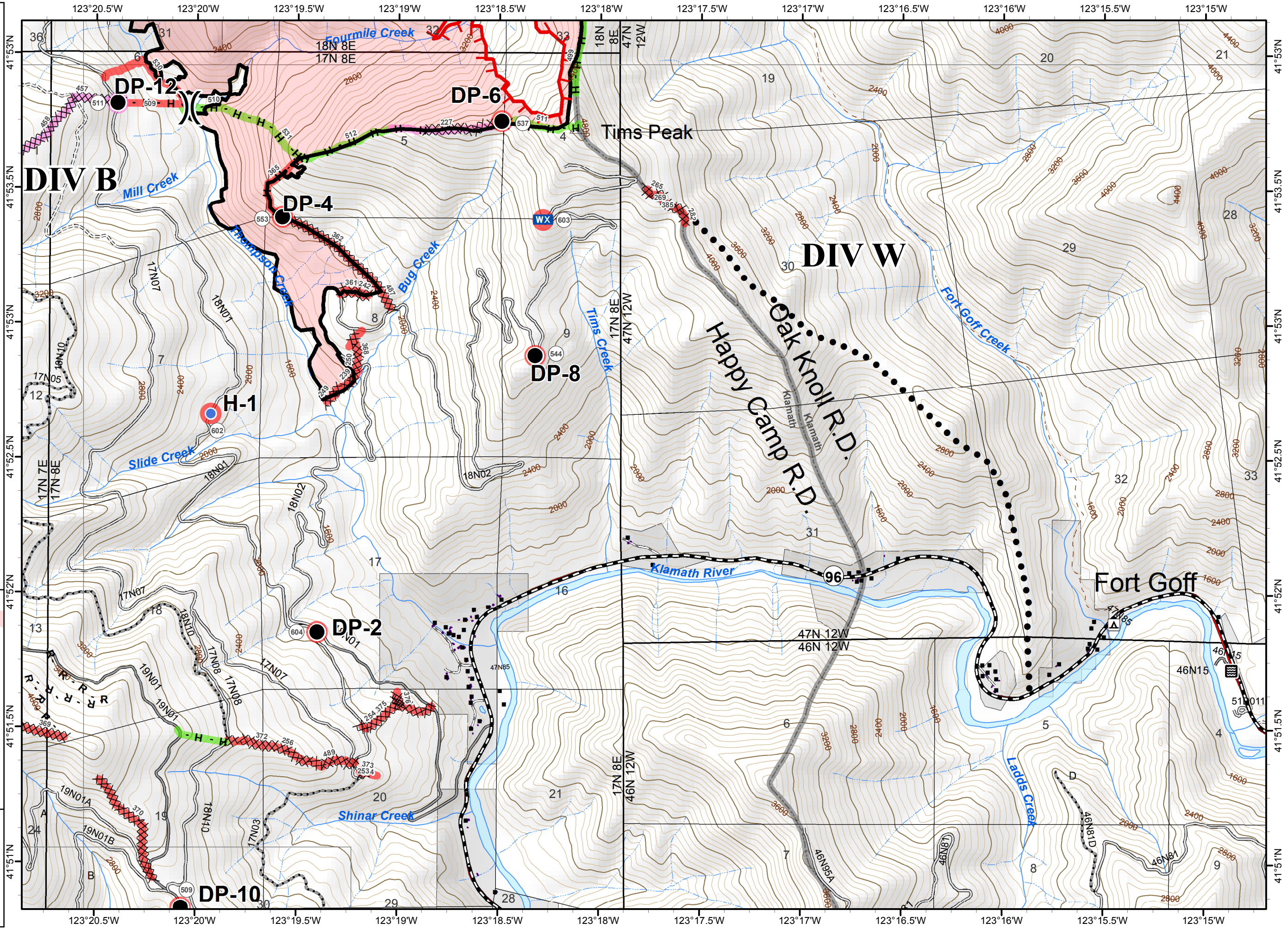
Jackson Peak

- () Division
- [] Branch
- Drop Point
- Helispot
- WX Mobile Weather Unit
- Uncontrolled Fire Edge
- Secondary Line
- Completed Dozer Line
- Completed Line
- H - Hand Line
- R - Road as Completed Line
- ▭ Ranger District Boundary
- ▭ Fire Perimeter
- ▭ Ownership Private
- Ready to be Worked On
- Repair Needed
- Completed - Inspected
- Ready to be Worked On
- Repair Needed

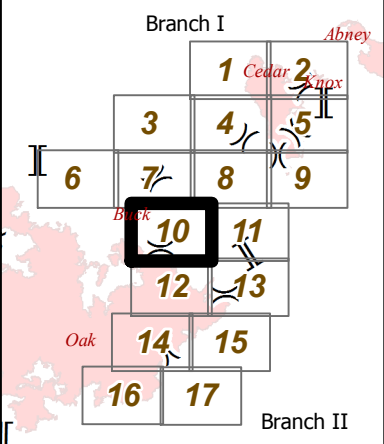


0 0.2 0.4 Miles

NAD 1983 UTM zone 10N

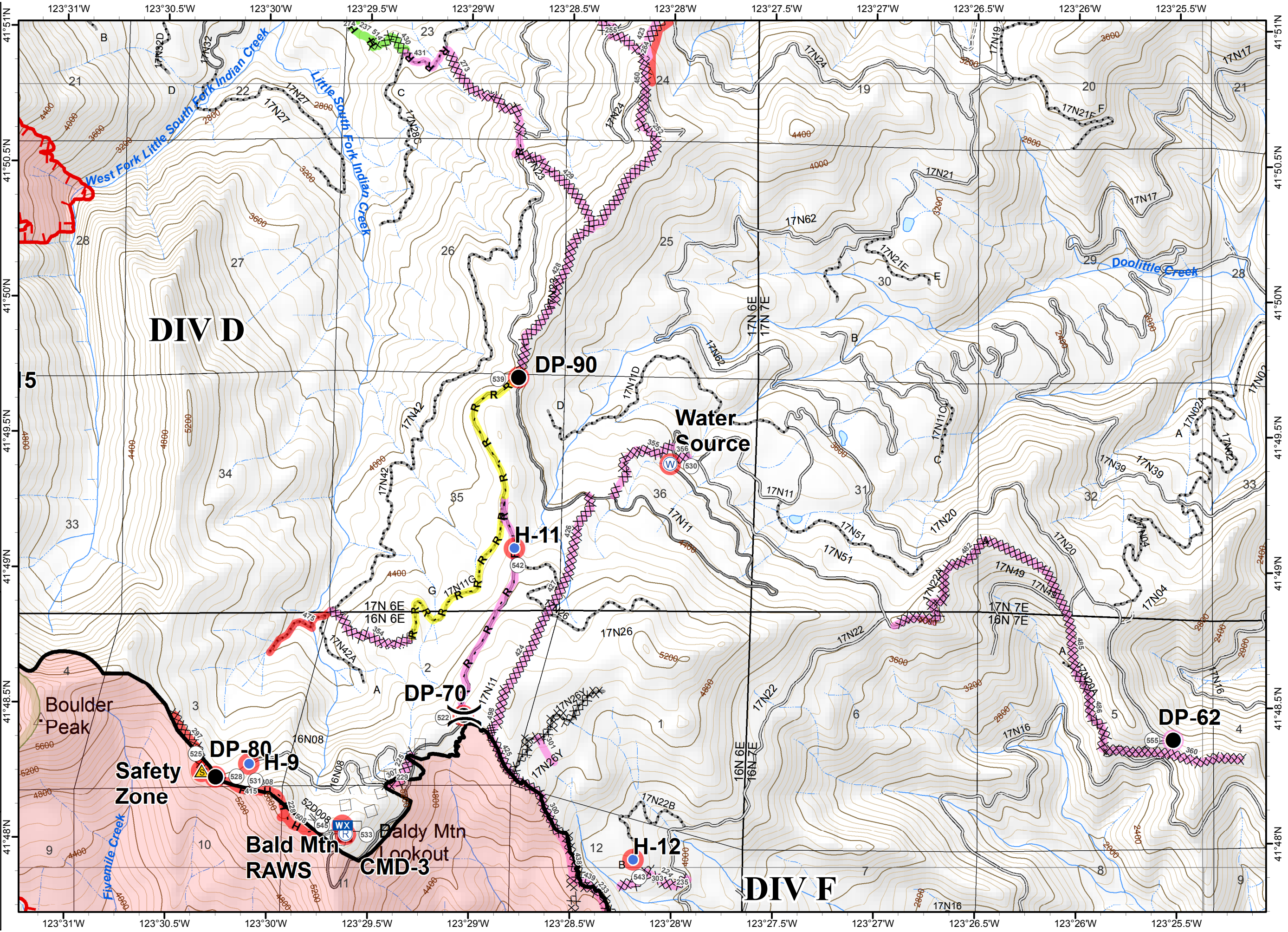






- () Division
- [] Branch
- Drop Point
- Helispot
- WX Mobile Weather Unit
- Ⓡ Repeater
- ⚠ Safety Zone
- Ⓜ Water Source
- Uncontrolled Fire Edge
- ◇ Aerial Retardant Drop
- ⊗ Completed Dozer Line
- Completed Line
- H - Hand Line
- R - Road as Completed Line
- Planned Fire Line
- ▭ Ranger District Boundary
- ▭ Fire Perimeter
- ▭ Wilderness
- Ready to be Worked On
- Repair Needed
- ▭ Completed - Inspected
- ▭ In Progress
- ▭ Ready to be Worked On
- ▭ Repair Needed

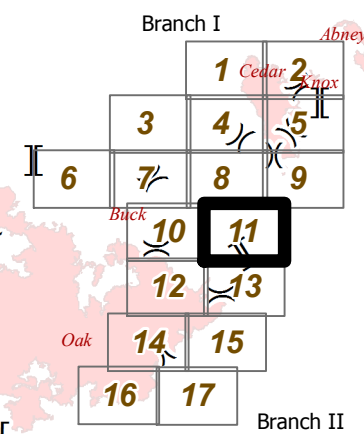




0 0.2 0.4 Miles

NAD 1983 UTM zone 10N

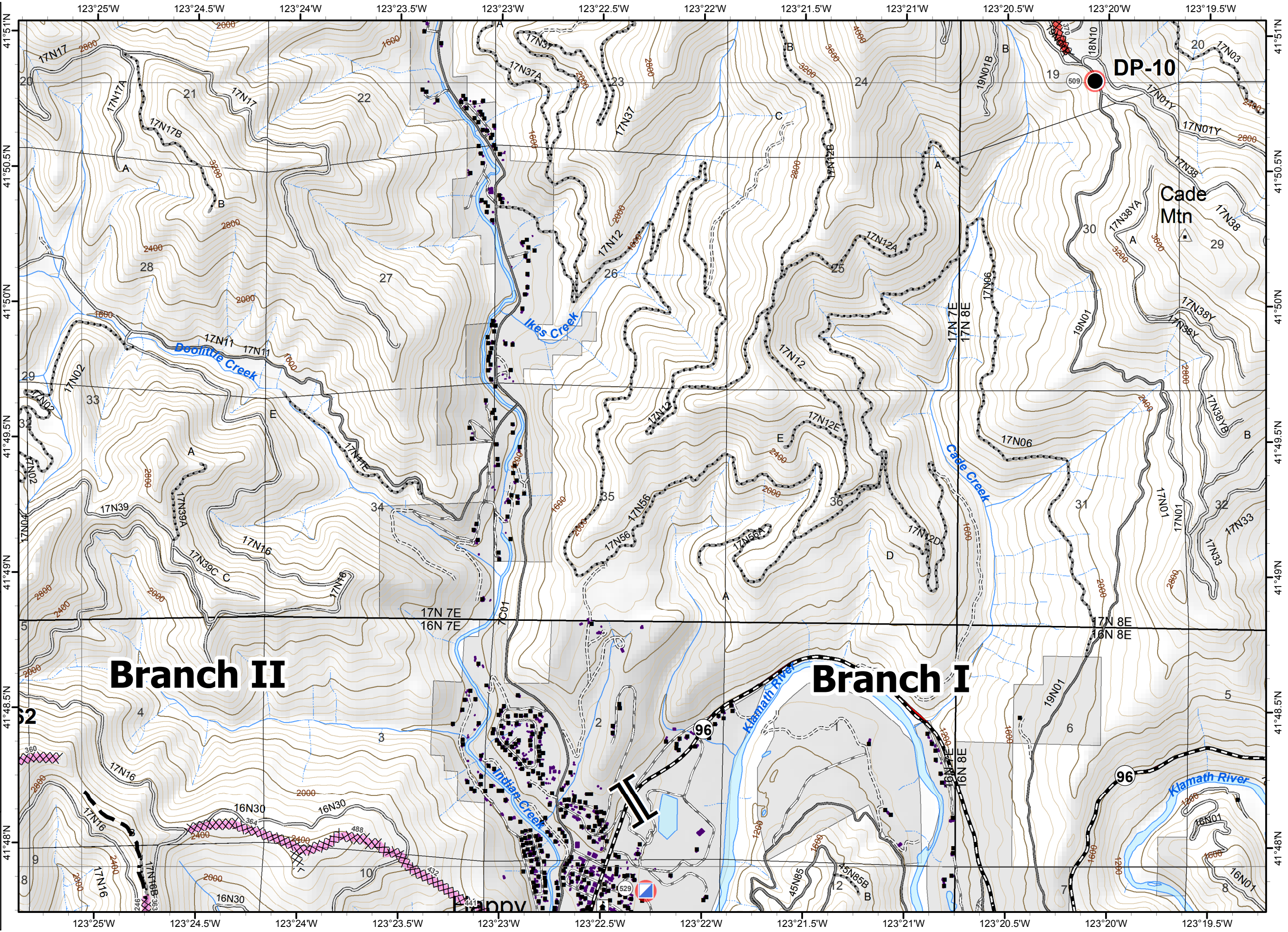


-  Division
-  Branch
-  Drop Point
-  Incident Command Post
-  Completed Dozer Line
-  Planned Fire Line
-  Ranger District Boundary
-  Ownership Private
-  Repair Needed
-  Ready to be Worked On
-  Repair Needed

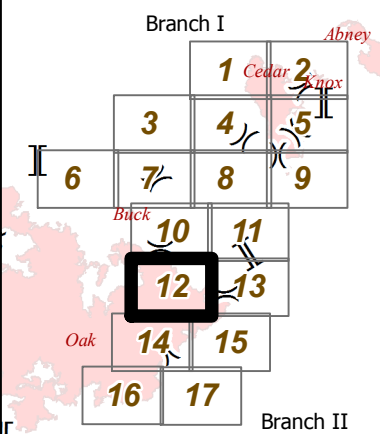
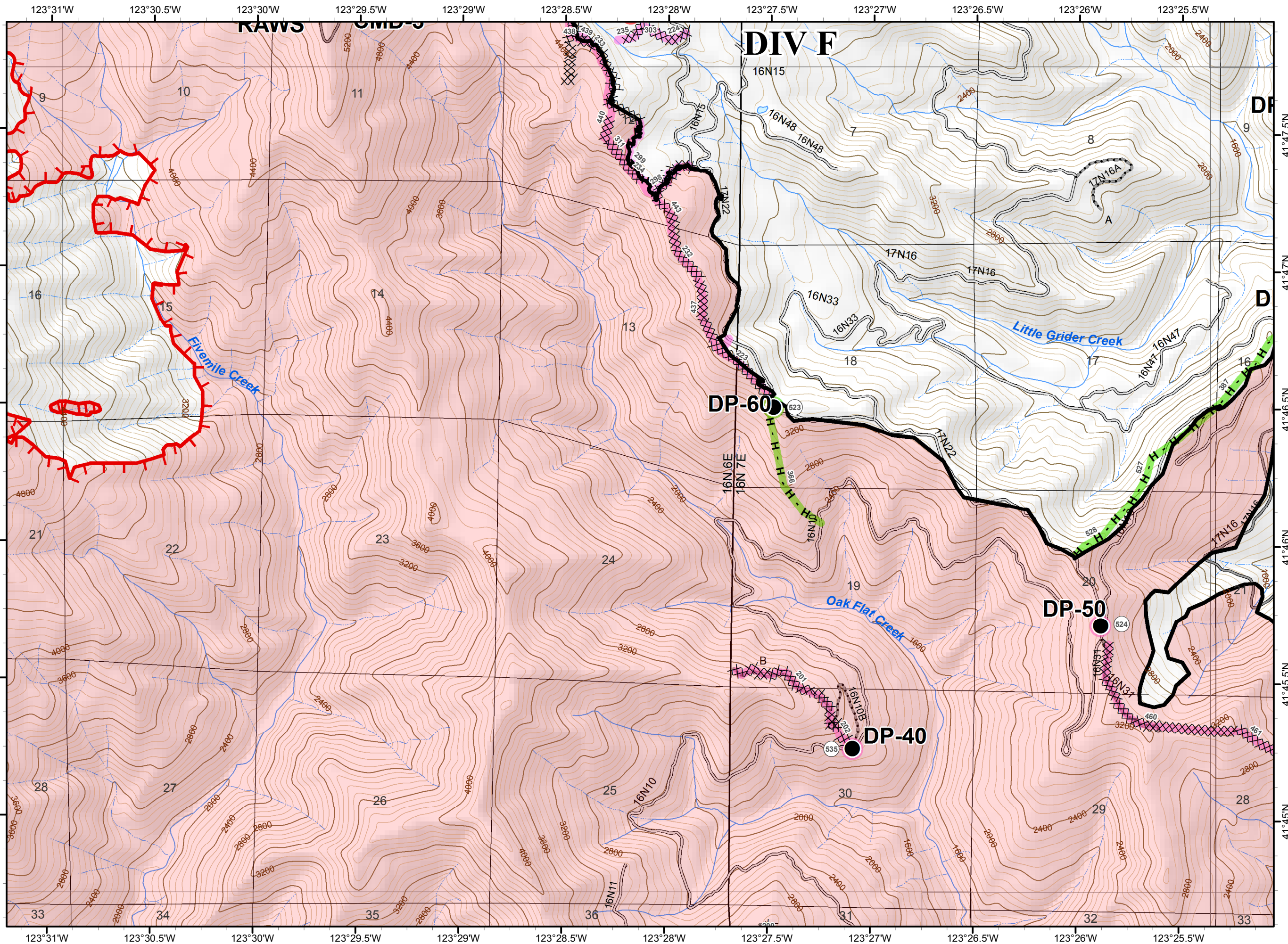




0 0.2 0.4 Miles

NAD 1983 UTM zone 10N

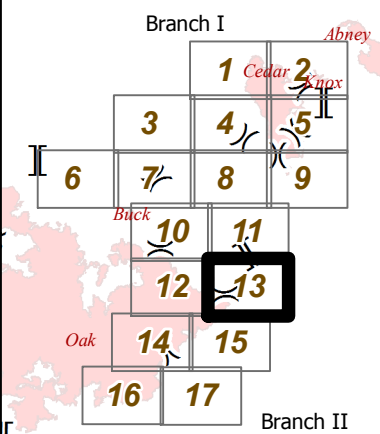


- () Division
- [] Branch
- Drop Point
- Uncontrolled Fire Edge
- XXXX Completed Dozer Line
- Completed Line
- H - Hand Line
- ▭ Ranger District Boundary
- Fire Perimeter
- Completed - Inspected
- Ready to be Worked On
- Repair Needed
- Completed - Inspected
- Ready to be Worked On

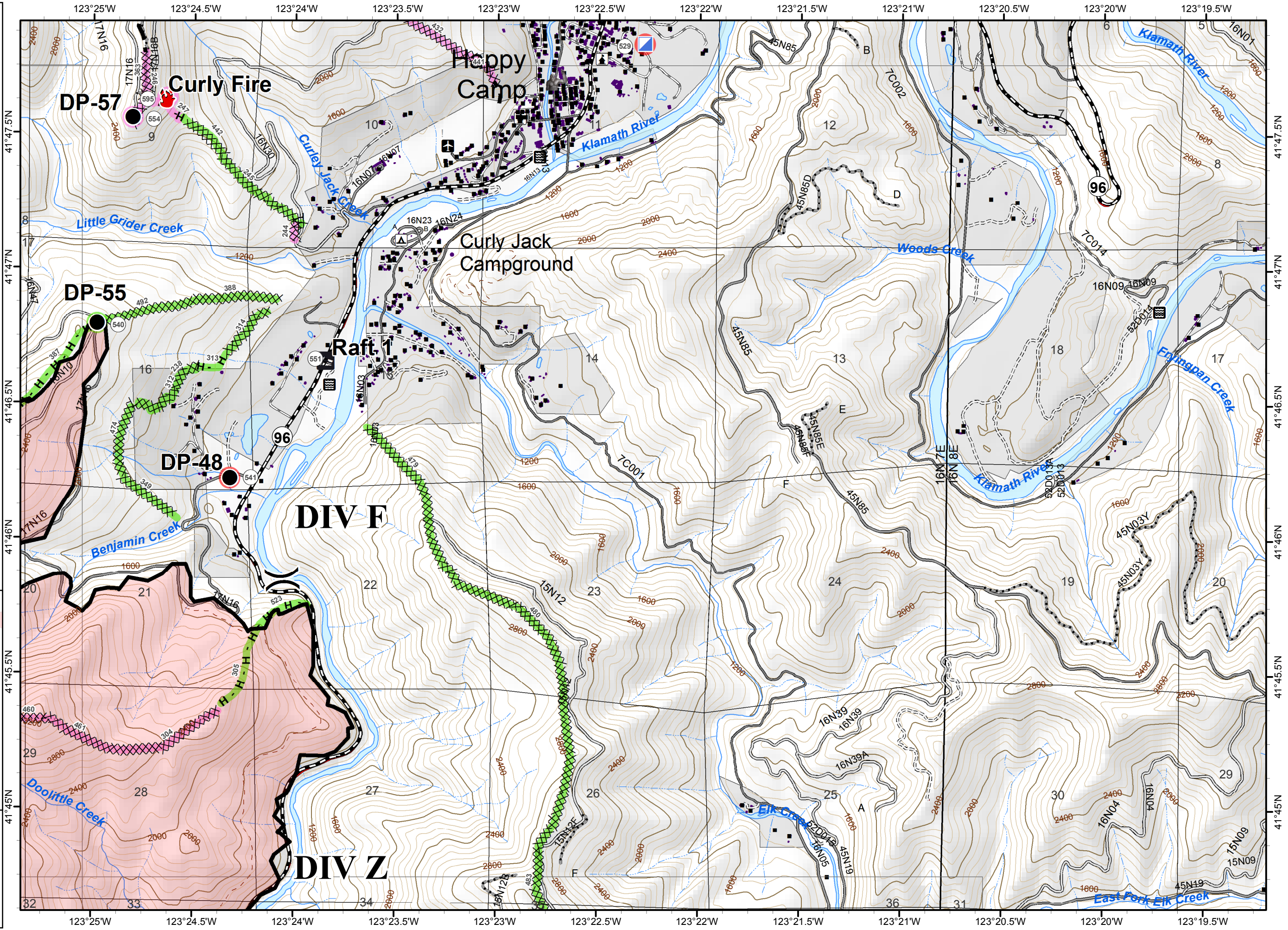


The block contains the official logo of the United States Forest Service, a compass rose indicating North, and a scale bar showing distances of 0, 0.2, and 0.4 miles. Below the scale bar, it reads 'NAD 1983 UTM zone 10N'.

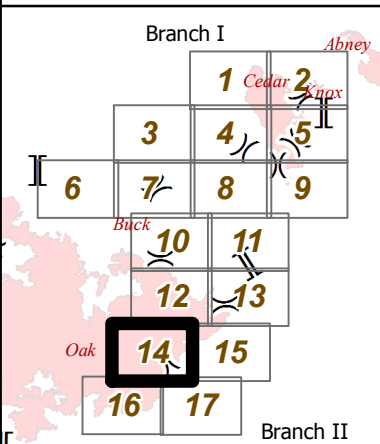
- () Division
- ▭ Ranger District Boundary
- ▭ Branch
- ▭ Boat Ramp
- Drop Point
- 🔥 Fire Location
- ▭ Incident Command Post
- ▭ Completed Dozer Line
- ▭ Completed Line
- H - Hand Line
- ▭ Planned Fire Line
- ▭ Fire Perimeter
- ▭ Ownership Private
- Completed - Inspected
- Ready to be Worked On
- Repair Needed
- ▭ Completed - Inspected
- ▭ Ready to be Worked On



0 0.2 0.4 Miles
 NAD 1983 UTM zone 10N

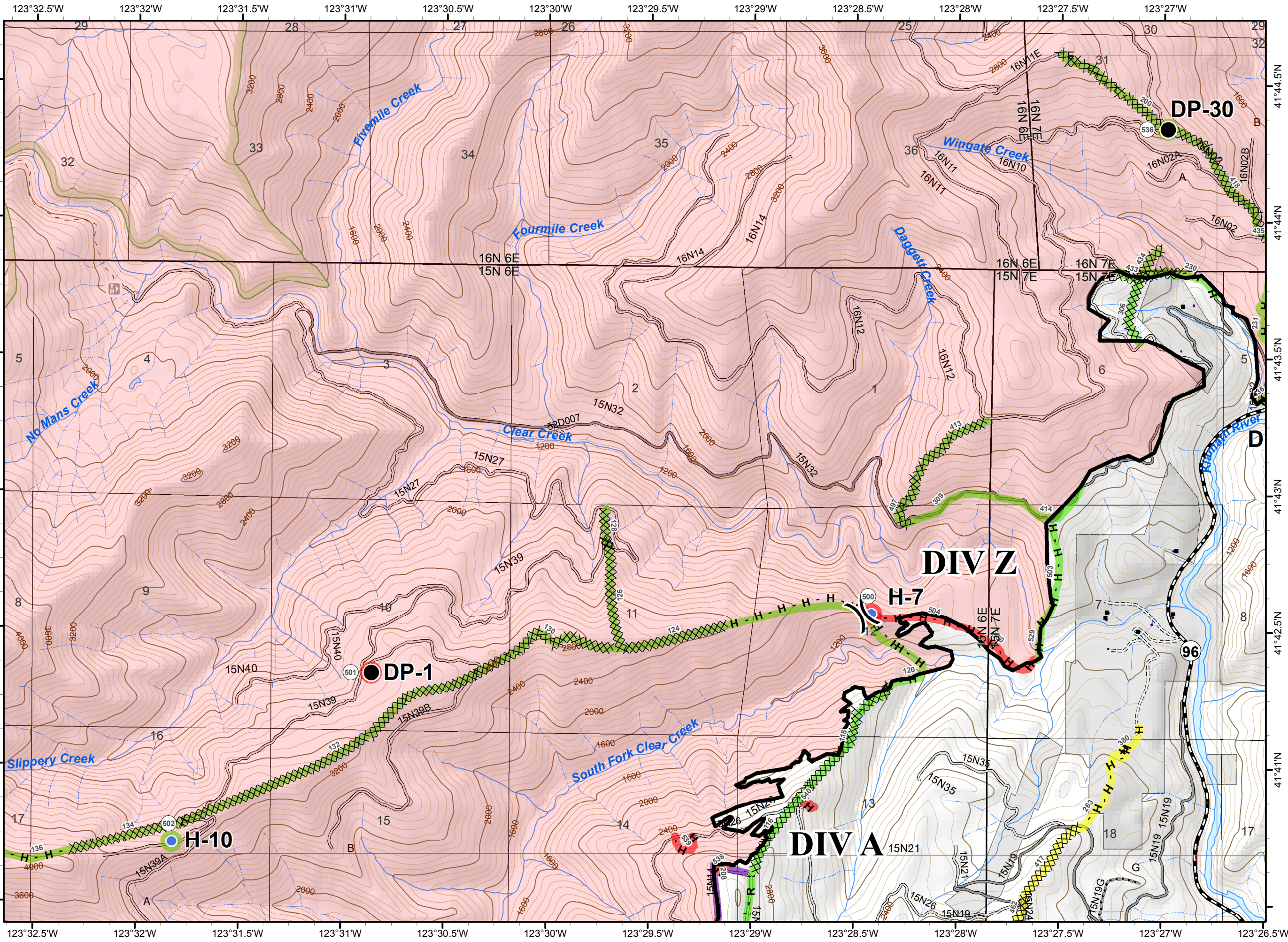


- () Division
- [] Branch
- Drop Point
- Helispot
- XXXX Completed Dozer Line
- Completed Line
- H - Hand Line
- R - Road as Completed Line
- ▭ Ranger District Boundary
- ▭ Fire Perimeter
- ▭ Wilderness
- ▭ Ownership Private
- Completed - Inspected
- Repair Needed
- Completed - Inspected
- In Progress
- Repair Needed
- Unknown

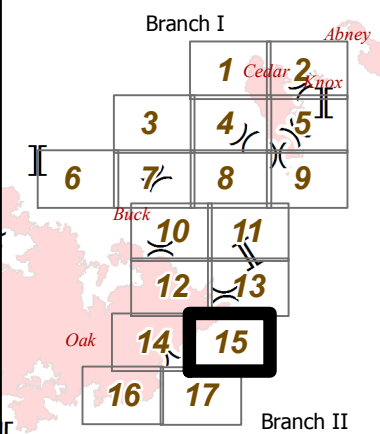


0 0.2 0.4 Miles

NAD 1983 UTM zone 10N

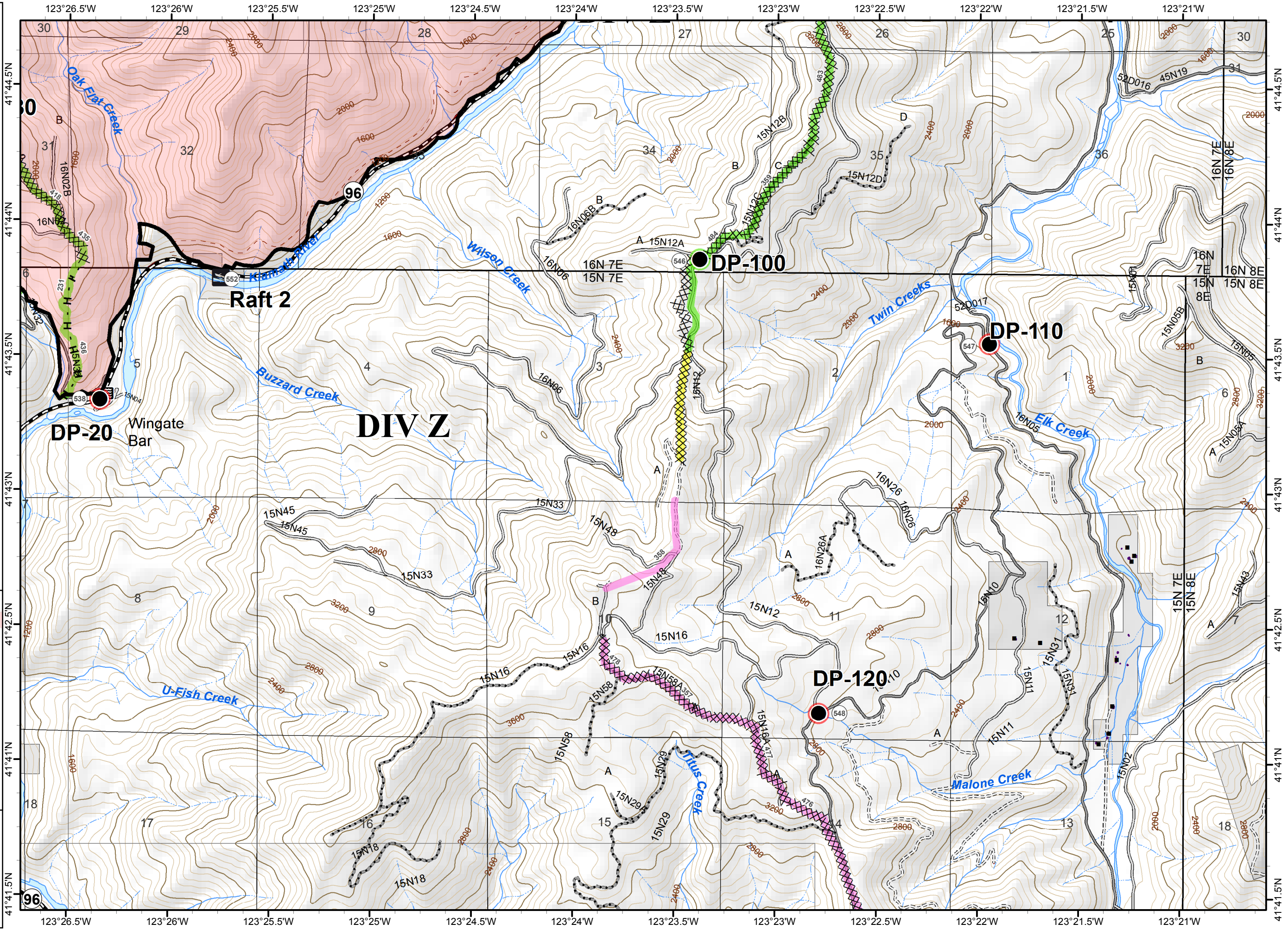


- () Division
- [] Branch
- [Boat Ramp Icon] Boat Ramp
- Drop Point
- [X X X X] Completed Dozer Line
- [Solid Line] Completed Line
- H - Hand Line
- [Ranger District Boundary Icon] Ranger District Boundary
- [Fire Perimeter Icon] Fire Perimeter
- [Ownership Private Icon] Ownership Private
- Completed - Inspected
- Repair Needed
- Completed - Inspected
- In Progress
- Ready to be Worked On

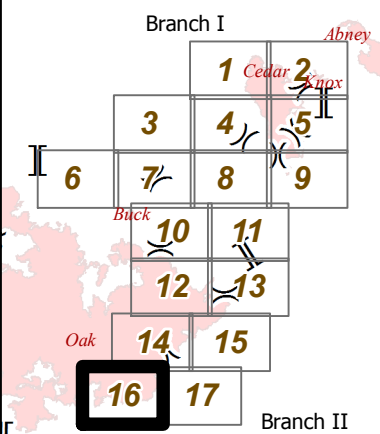


0 0.2 0.4 Miles

NAD 1983 UTM zone 10N



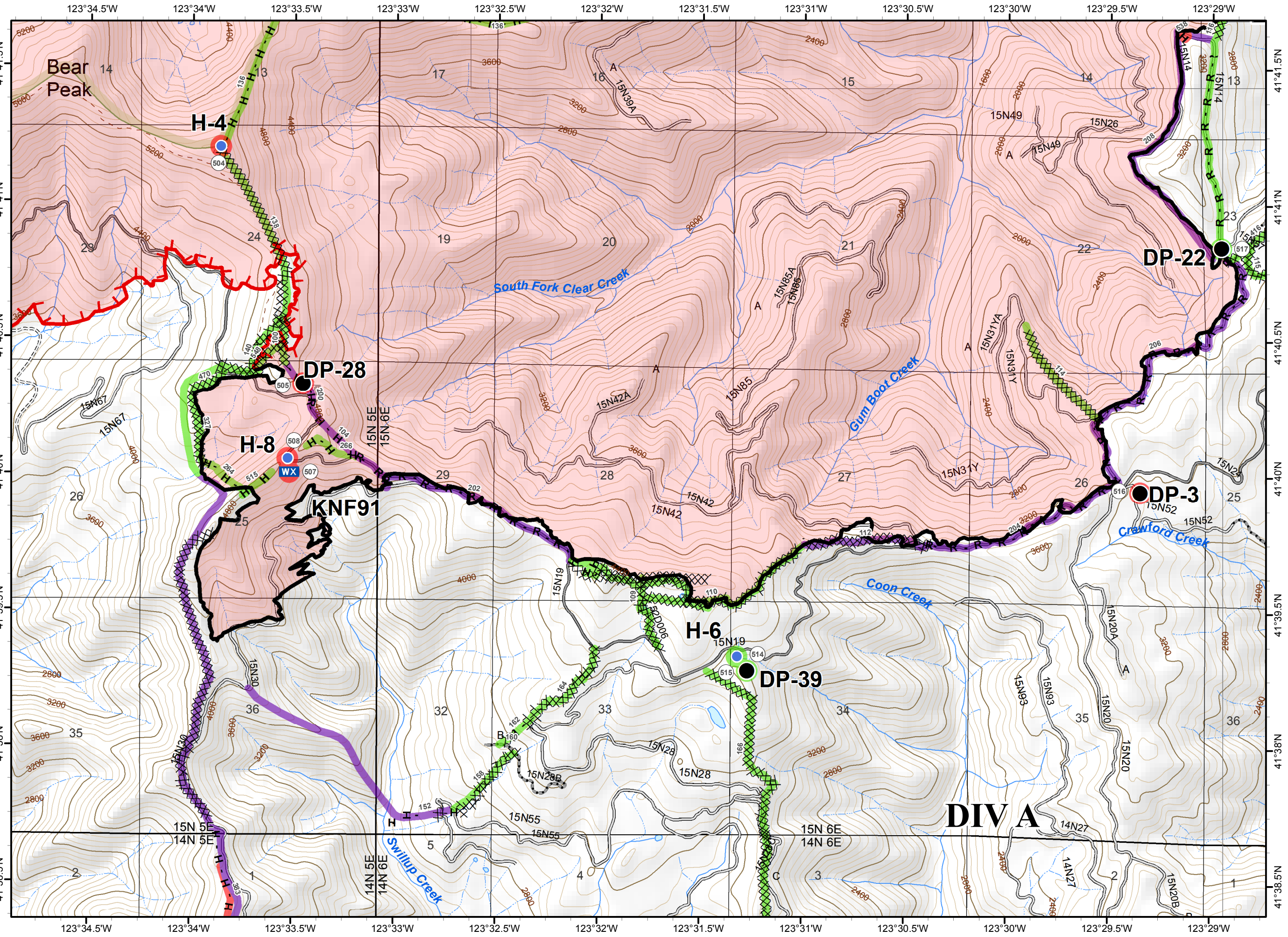
- () Division
- [] Branch
- Drop Point
- Helispot
- WX Mobile Weather Unit
- Uncontrolled Fire Edge
- XXXX Completed Dozer Line
- Completed Line
- H - Hand Line
- R - Road as Completed Line
- ▭ Ranger District Boundary
- ▭ Fire Perimeter
- ▭ Wilderness
- Completed - Inspected
- Repair Needed
- ▭ Completed - Inspected
- ▭ Repair Needed
- ▭ Unknown



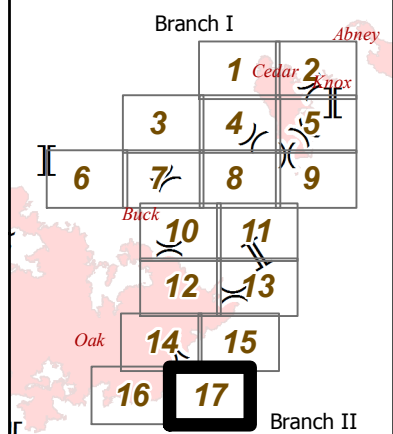
U.S. FOREST SERVICE
 DEPARTMENT OF AGRICULTURE

0 0.2 0.4 Miles

NAD 1983 UTM zone 10N



- Division
- Branch
- Drop Point
- Completed Dozer Line
- Completed Line
- Road as Completed Line
- Ranger District Boundary
- Fire Perimeter
- Ownership Private
- Completed - Inspected
- Completed - Inspected
- In Progress
- Unknown



0 0.2 0.4 Miles

NAD 1983 UTM zone 10N

