

123°50'W 123°48'W 123°46'W 123°44'W 123°42'W 123°40'W 123°38'W 123°36'W 123°34'W 123°32'W 123°30'W 123°28'W 123°26'W 123°24'W 123°22'W 123°20'W 123°18'W 123°16'W 123°14'W 123°12'W 123°10'W 123°8'W

Eclipse Complex CA-KNF-6098  
Infrared Map Date: 9/02/2017  
IR Imagery: 09/01/2017 - 2307 PDT  
IR interpreted acres = 80,531 acres  
IRIN Ken Marchand

Cedar Fire  
6,528 acres




Four Mile Fire  
2,203 acres



Young Fire  
2,994 acres

Oak Fire  
68,804 acres

*Happy  
Camp*

**Legend**

-  HeatPerimeter
-  IntenseHeat
-  ScatteredHeat

0 1 2 4 6 8 Miles



41°58'N  
41°56'N  
41°54'N  
41°52'N  
41°50'N  
41°48'N  
41°46'N  
41°44'N  
41°42'N  
41°40'N

41°58'N  
41°56'N  
41°54'N  
41°52'N  
41°50'N  
41°48'N  
41°46'N  
41°44'N  
41°42'N  
41°40'N

123°50'W 123°48'W 123°46'W 123°44'W 123°42'W 123°40'W 123°38'W 123°36'W 123°34'W 123°32'W 123°30'W 123°28'W 123°26'W 123°24'W 123°22'W 123°20'W 123°18'W 123°16'W 123°14'W 123°12'W 123°10'W 123°8'W