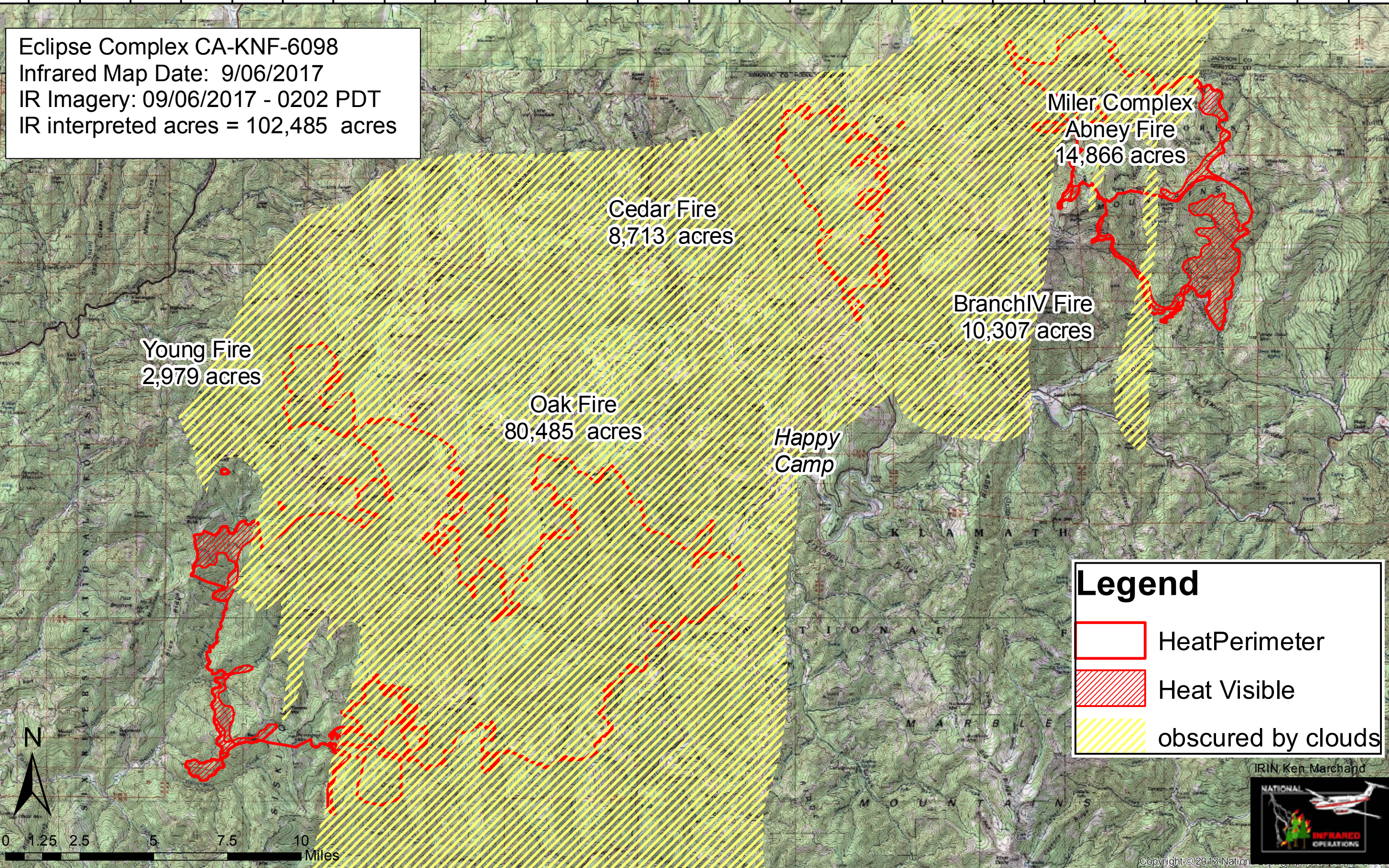


123°52'W 123°48'W 123°44'W 123°40'W 123°36'W 123°32'W 123°28'W 123°24'W 123°20'W 123°16'W 123°12'W 123°8'W 123°4'W 123°0'W



Eclipse Complex CA-KNF-6098
Infrared Map Date: 9/06/2017
IR Imagery: 09/06/2017 - 0202 PDT
IR interpreted acres = 102,485 acres

Young Fire
2,979 acres

Oak Fire
80,485 acres




Cedar Fire
8,713 acres

Happy
Camp

Branch IV Fire
10,307 acres

Miler Complex
Abney Fire
14,866 acres

Legend

-  HeatPerimeter
-  Heat Visible
-  obscured by clouds



Copyright © 2013 Nation

123°52'W 123°48'W 123°44'W 123°40'W 123°36'W 123°32'W 123°28'W 123°24'W 123°20'W 123°16'W 123°12'W 123°8'W 123°6'W 123°4'W 123°2'W 123°0'W