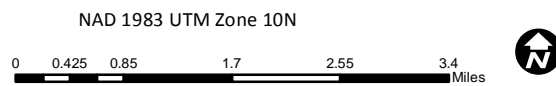

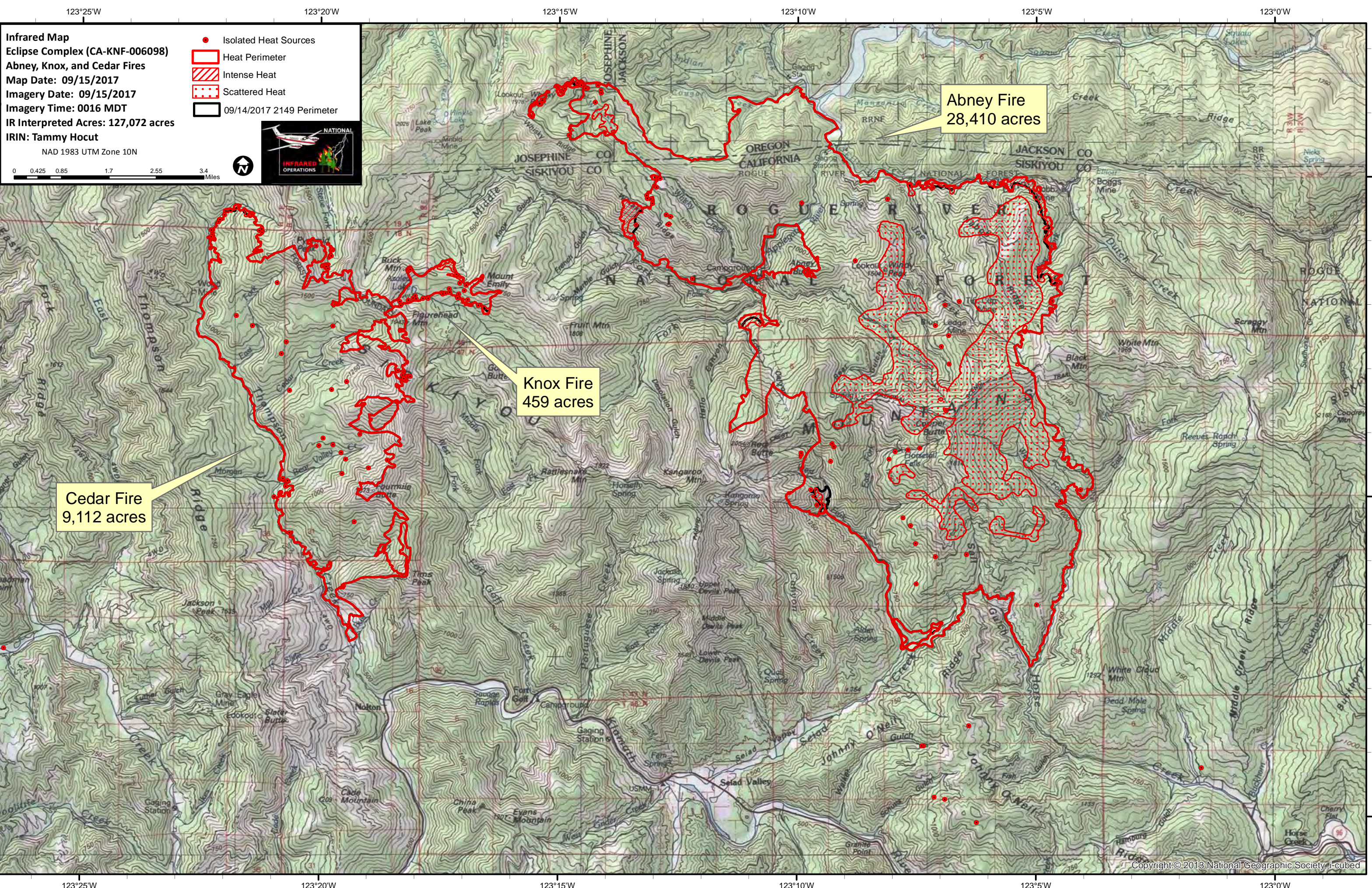


Infrared Map
Eclipse Complex (CA-KNF-006098)
Abney, Knox, and Cedar Fires
Map Date: 09/15/2017
Imagery Date: 09/15/2017
Imagery Time: 0016 MDT
IR Interpreted Acres: 127,072 acres
IRIN: Tammy Hocut

● Isolated Heat Sources
 Heat Perimeter
 Intense Heat
 Scattered Heat
 09/14/2017 2149 Perimeter

NAD 1983 UTM Zone 10N

Abney Fire
28,410 acres

Knox Fire
459 acres

Cedar Fire
9,112 acres