

123°50'0"W

123°45'0"W

123°40'0"W

123°35'0"W

123°30'0"W


123°25'0"W

123°20'0"W



**Eclipse Complex
CA-KNF-006098: IR Map
1:120,000**

Infrared Map - 09/19/2017
Imagery Date - 09/18/2017
Imagery Time - 2055PDT
Interpreted Acres - 90,943
Change in perimeter acres from
previous IR - 0
Oak - 90,829 acres
Buck - 114 acres
IRIN - Chad Horman
UTM NAD83 Zone 10



41°50'0"N

41°45'0"N




41°40'0"N

41°50'0"N

41°45'0"N

41°40'0"N

Eclipse Complex IR Legend

-  Heat Perimeter
-  No Data
-  Previous Perimeter 9/18/17