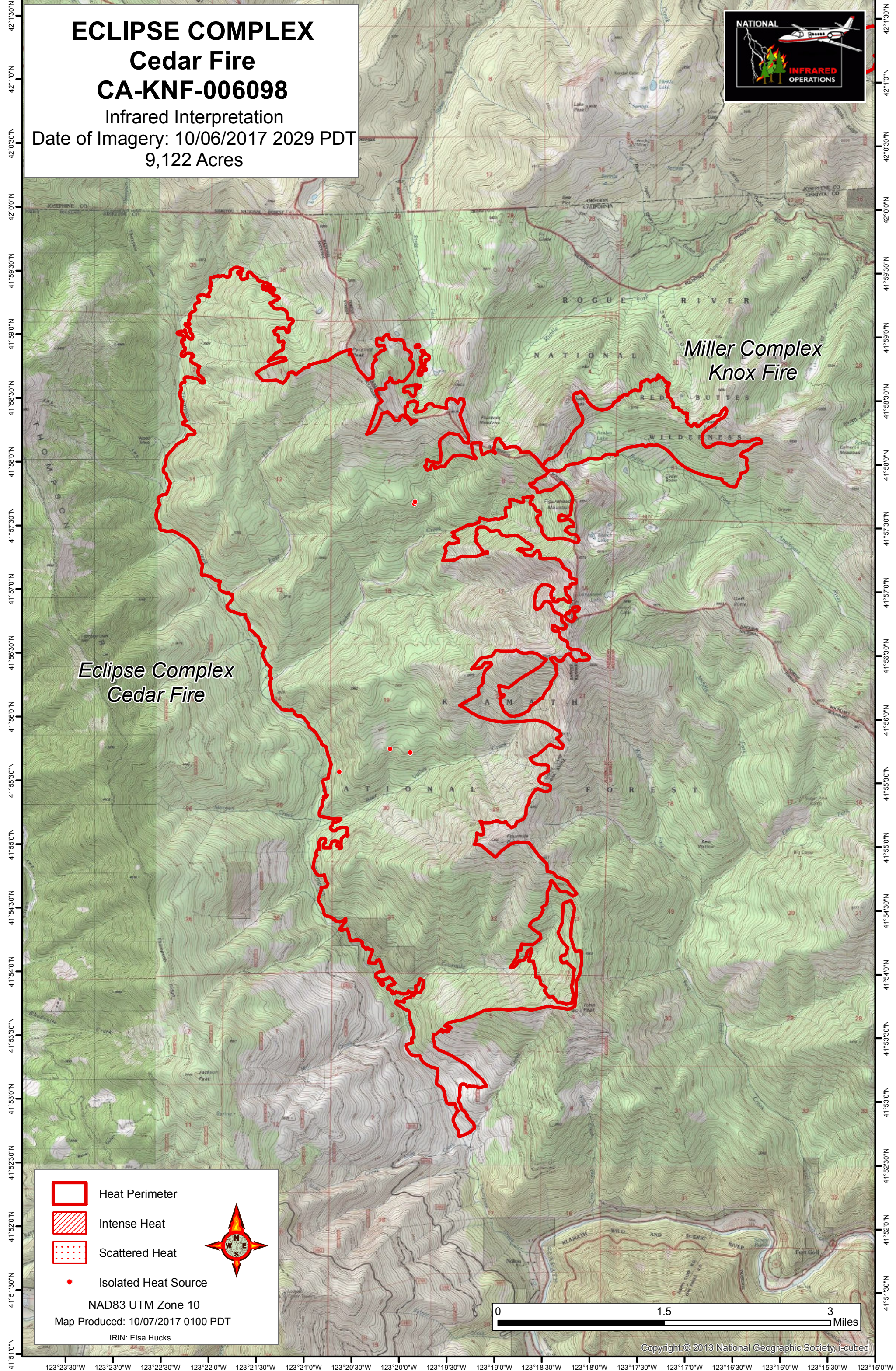


123°24'0"W 123°23'30"W 123°23'0"W 123°22'30"W 123°22'0"W 123°21'30"W 123°21'0"W 123°20'30"W 123°20'0"W 123°19'30"W 123°19'0"W 123°18'30"W 123°18'0"W 123°17'30"W 123°17'0"W 123°16'30"W 123°16'0"W 123°15'30"W







ECLIPSE COMPLEX
Cedar Fire
CA-KNF-006098
Infrared Interpretation
Date of Imagery: 10/06/2017 2029 PDT
9,122 Acres


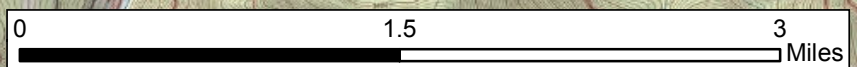


*Eclipse Complex
Cedar Fire*

*Miller Complex
Knox Fire*

-  Heat Perimeter
-  Intense Heat
-  Scattered Heat
-  Isolated Heat Source

NAD83 UTM Zone 10
Map Produced: 10/07/2017 0100 PDT
IRIN: Elsa Hucks

123°23'30"W 123°23'0"W 123°22'30"W 123°22'0"W 123°21'30"W 123°21'0"W 123°20'30"W 123°20'0"W 123°19'30"W 123°19'0"W 123°18'30"W 123°18'0"W 123°17'30"W 123°17'0"W 123°16'30"W 123°16'0"W 123°15'30"W 123°15'0"W